

Janice 1/22/98

CONSOLIDATION
COAL COMPANY

WELL
#4183B

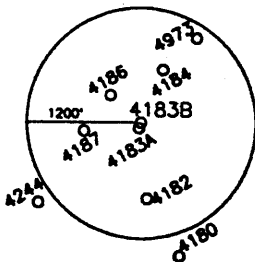
FREDA L. PHILLIPS
125.415 ACRES

NORTH


7785'

80° 20' 00" LONGITUDE

LINE	BEARING	DISTANCE
L1	S 85°30'52" W	592.69'
L2	N 59°29'08" W	210.86'
L3	N 46°29'08" W	160.80'
L4	N 02°51'43" E	487.53'
L5	N 07°26'13" E	297.00'
L6	N 49°31'16" W	316.80'
L7	N 55°15'39" W	197.85'
L8	N 79°00' W	396.00'
L9	N 19°15'15" E	194.84'
L10	N 28°15'15" E	330.00'
L11	N 10°15'15" E	445.50'
L12	S 71°15'15" E	268.90'
L13	N 23°00' E	525.55'



LINE	BEARING	DISTANCE
L14	N 05°15' E	539.97'
L15	N 22°09'27" E	197.25'
L16	S 63°10' E	708.85'
L17	S 10°00' E	242.11'
L18	S 36°34'12" E	594.00'
L19	N 90°00' E	354.73'
L20	S 54°00' E	494.42'
L21	S 12°00' E	175.12'
L22	S 40°00' W	194.76'
L23	S 25°09'26" W	560.31'
L24	S 12°09'23" W	197.77'
L25	S 05°50'35" E	563.63'
L26	S 38°09'25" W	692.18'
L27	S 18°09'25" W	362.57'



(+) DENOTES LOCATION OF WELL ON UNITED STATES TOPOGRAPHIC MAPS.
 DATE DECEMBER 8, 19 97
 OPERATORS WELL NO. 4183B
 API WELL NO. 47 - 61 - 01293-P
 STATE COUNTY PERMIT

I THE UNDERSIGNED, HEREBY CERTIFY THAT THIS PLAT IS CORRECT TO THE BEST OF MY KNOWLEDGE AND BELIEF AND SHOWS ALL THE INFORMATION REQUIRED BY LAW AND THE REGULATIONS ISSUED AND PRESCRIBED BY THE DEPARTMENT OF ENERGY.

P.S. 806 *Robert A. Andriotto*

MINIMUM DEGREE OF ACCURACY 1 / 200 FILE NO. _____
 SCALE 1" = 600'
 PROVEN SOURCE OF ELEVATION COMPANY NETWORK TIED INTO U.S.G.S.

WEST VIRGINIA
 DIVISION OF ENVIRONMENTAL PROTECTION
 OFFICE OF OIL AND GAS
 #10 McJUNKIN ROAD
 NITRO, WEST VIRGINIA 25143-2506



WELL TYPE : OIL _____ GAS _____ LIQUID INJECTION _____ WASTE DISPOSAL _____ "GAS" PRODUCTION _____ STORAGE _____ DEEP _____ SHALLOW _____

LOCATION : ELEVATION 1098.95' WATERSHED RANGE RUN
 DISTRICT BATTELLE COUNTY MONONGALIA QUADRANGLE WADESTOWN WV-PA 7.5'
 SURFACE OWNER FREDA L. PHILLIPS ACREAGE 125.415
 ROYALTY OWNER _____ LEASE ACREAGE _____
 PROPOSED WORK : LEASE NO. _____

DRILL _____ CONVERT _____ DRILL DEEPER _____ REDRILL _____ FRACTURE OR STIMULATE _____ PLUG OFF OLD _____
 FORMATION _____ PERFORATE NEW FORMATION _____ PLUG AND ABANDON _____ X _____ CLEAN OUT AND REPLUG _____ OTHER _____
 PHYSICAL CHANGE IN WELL (SPECIFY) _____ TARGET FORMATION _____ ESTIMATED DEPTH _____

WELL OPERATOR CONSOLIDATION COAL CO. DESIGNATED AGENT ROGER E. DUCKWORTH
 ADDRESS P.O. BOX 100 OSAGE, WV 26543 ADDRESS P.O. BOX 100 OSAGE, WV 26543

M 0 N O
1293-P
PERMIT

AFFIDAVIT OF PLUGGING AND FILLING WELL

AFFIDAVIT SHOULD BE MADE IN TRIPLICATE, one copy mailed to the Division, one copy to be retained by the Well Operator and the third copy (and extra copies if required) should be mailed to each coal operator at their respective addresses.

CONSOLIDATION COAL CO.
Coal Operator or Owner
P. O. BOX 100, OSAGE, WV 26543
Address

CONSOLIDATION COAL CO.
Coal Operator or Owner
P. O. BOX 100, OSAGE, WV 26543
Address

Lease or Property Owner
Address

CONSOLIDATION COAL COMPANY
Name of Well Operator
P. O. BOX 100, OSAGE, WV 26543
Complete Address

4-02-98 19

WELL LOCATION

BATTELLE
District

MONONGAHIA
County

4183-B

WELL NO.

FARM

STATE INSPECTOR SUPERVISING PLUGGING _____

AFFIDAVIT

STATE OF WEST VIRGINIA,
County of UPSHUR

ss:

G. ANDREW LANG and KEVIN S. WRIGHT
being first duly sworn according to law depose and say that they are experienced in the work of plugging and filling oil and gas wells and were employed by CONSOLIDATION COAL CO.
well operator, and participated in the work of plugging and filling the above well, that said work was commenced on the 11TH day of March 1998 and that the well was plugged in the following manner:


Sand or Zone Record	Filling Material	Plugs Used	Casing Pulled	Casing Left In
Formation		Size & Kind		
CLEANED OUT HOLE WITH 9 7/8" BIT FROM SURFACE TO 1,178'				
REDUCED HOLE TO 7 7/8" AND CLEANED 7 7/8" HOLE FROM 1,178' TO 1,550'. CLEANED 9 7/8" HOLE THRU PITTSBURGH COAL FROM 936' TO 944'. CEMENTED HOLE SOLID FROM 1,550' BACK TO SURFACE USING 740 SACKS OF POZ MIX AND AND 130 SACKS OF THIXATROPIC CEMENT. CEMENT DID CIRCULATE. USED 1000 GALLONS OF MUD FLUSH. SENT CEMENT PLUG FROM 1,550' TO 1,142' WITH 75/25 POZ MIX. SENT CEMENT PLUG FROM 1,142' TO 842' WITH THIXATROPIC CEMENT. SENT CEMENT PLUG FROM 842' BACK TO SURFACE WITH 75/25 POZ MIX.				
TOTAL SOLID CEMENT PLUG: 1,550 FEET				
Coal Seams		Description of Monument		
NAME PITTSBURGH	936' TO 944'	5' OF 4 1/2" CASING WITH PLAGUE STATING CONSOLIDATION COAL CO.		
(Name)		WELL #4183-B		
(Name)		PERMIT #47-61-01293-P		

RECEIVED
Office of Oil & Gas
JAN 27 2005
WV Department of
Environmental Protection

and that the work of plugging and filling said well was completed on the 19TH day of Mar. '98
3-19-98

And further deponents saith not.

Sworn to and subscribed before me this 2ND day of



My commission expires:
6-29-99

Kevin S. Wright
Andrew Lang

April 1998

Charlotte Healer
Notary Public

Permit No.
47-61-01293-P

MOND 1293 P

FEB 04 2005