

39° 40' 00" LATITUDE

LATITUDE

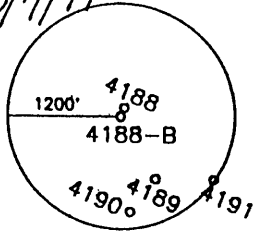
3960'

80' 20" 00"

13,460'

LONGITUDE

*Amie*  
3/14/97



JOHN JONES

RALPH L. & EDNA K. WRIGHT

FREDA PHILLIPS

ROBERT J. & PHYLLIS MILLER

WILLIAM R. & HELGA L. JENKINS

FREDA L. PHILLIPS


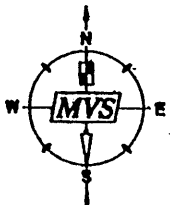
67.28 ACRES

WELL # 4188-B

ROBERT E. FLUHARTY

HARRY KING

JACK L. WILLIAM R. & RALPH Y. SHRIVER



(+) DENOTES LOCATION OF WELL ON UNITED STATES TOPOGRAPHIC MAPS.

DATE FEBRUARY 24, 19 97

OPERATOR'S WELL NO. 4188-B

API WELL NO. 47-061-01267-R  
STATE COUNTY PERMIT *Carroll Co*

I THE UNDERSIGNED, HEREBY CERTIFY THAT THIS PLAT IS CORRECT TO THE BEST OF MY KNOWLEDGE AND BELIEF AND SHOWS ALL THE INFORMATION REQUIRED BY LAW AND THE REGULATIONS ISSUED AND PRESCRIBED BY THE DEPARTMENT OF ENERGY.

P.S. 806 *Robert A. Andriotto*

MINIMUM DEGREE OF ACCURACY 1 / 200 FILE NO. PERM 4188 SCALE 1"=500' PROVEN SOURCE COMPANY NETWORK TIED INTO U.S.G.S. OF ELEVATION

DEPARTMENT OF ENVIRONMENTAL PROTECTION OFFICE OF OIL & GAS #10 McJUNKIN ROAD NITRO, WEST VIRGINIA 25143-2506

WELL TYPE: OIL  GAS  LIQUID INJECTION  WASTE DISPOSAL  "GAS" PRODUCTION  STORAGE  DEEP  SHALLOW

LOCATION: ELEVATION 1365.77' WATERSHED RANGE RUN DISTRICT BATTELLE COUNTY MONONGALIA QUADRANGLE WADESTOWN 7.5'

SURFACE OWNER FREDA L. PHILLIPS ACREAGE 67.28

ROYALTY OWNER LEASE ACREAGE

PROPOSED WORK: LEASE NO.

DRILL  CONVERT  DRILL DEEPER  REDRILL  FRACTURE OR STIMULATE  PLUG OFF OLD

FORMATION PERFORATE NEW FORMATION  PLUG AND ABANDON  CLEAN OUT AND REPLUG  OTHER

PHYSICAL CHANGE IN WELL (SPECIFY) *Pre 1929 well* TARGET FORMATION NONE ESTIMATED DEPTH MAY 24 1999

WELL OPERATOR CONSOLIDATION COAL CO. DESIGNATED AGENT ROGER E. DUCKWORTH ADDRESS P.O. BOX 100 OSAGE, WV 26543 ADDRESS P.O. BOX 100 OSAGE, WV 26543

*Wadestown 7*

MONO COUNTY NAME 1267 CANC PERMIT

