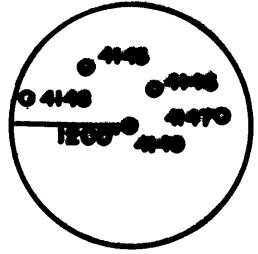


LONGITUDE 80°17'30" 9,350




A = N 40°00'E 198.00
 B = N 12°00'W 165.00

(+) DENOTES LOCATION OF WELL ON UNITED STATES TOPOGRAPHIC MAPS

FILE NO. _____
 DRAWING NO. _____
 SCALE 1" = 600'
 MINIMUM DEGREE OF ACCURACY 1 IN 5000
 PROVEN SOURCE OF ELEVATION COMPANY SURVEY TIED INTO U.S.G.S. NETWORK

I THE UNDERSIGNED, HEREBY CERTIFY THAT THIS PLAT IS CORRECT TO THE BEST OF MY KNOWLEDGE AND BELIEF AND SHOWS ALL THE INFORMATION REQUIRED BY LAW AND THE REGULATIONS ISSUED AND PRESCRIBED BY THE DEPARTMENT OF ENERGY.
 (SIGNED) Paul D. Harbert
 R.P.E. _____ L.L.S. 862



STATE OF WEST VIRGINIA
 DEPARTMENT OF ENERGY
 OIL AND GAS DIVISION



DATE 10-14, 19 94
 OPERATOR'S WELL NO. 4149
 API WELL NO. _____

WELL TYPE: OIL GAS LIQUID INJECTION WASTE DISPOSAL
 (IF "GAS,") PRODUCTION STORAGE DEEP SHALLOW ABANDONED
 LOCATION: ELEVATION 1152.05 WATER SHED RANGE RUN STATE 47 COUNTY 61 PERMIT 01220-P

DISTRICT BATTELLE COUNTY MONONGALIA
 QUADRANGLE WADESTOWN, WV-PA

SURFACE OWNER GEORGE BREIDING ACREAGE 101.60
 OIL & GAS ROYALTY OWNER _____ LEASE ACREAGE _____

LEASE NO. _____
 PROPOSED WORK: DRILL CONVERT DRILL DEEPER REDRILL FRACTURE OR STIMULATE PLUG OFF OLD FORMATION PERFORATE NEW FORMATION OTHER PHYSICAL CHANGE IN WELL (SPECIFY) _____

PLUG AND ABANDON CLEAN OUT AND REPLUG
 TARGET FORMATION NONE ESTIMATED DEPTH _____

WELL OPERATOR CONSOLIDATION COAL COMPANY DESIGNATED AGENT ROGER E. DUCKWORTH
 ADDRESS P.O. BOX 1314 MORGANTOWN, WV 26505 ADDRESS P.O. BOX 1314 MORGANTOWN, WV 26505

COUNTY NAME _____
 PERMIT _____

AFFIDAVIT OF PLUGGING AND FILLING WELL

WV Division of
Environmental Protection

AFFIDAVIT SHOULD BE MADE IN TRIPLICATE, one copy mailed to the Division, one copy to be retained by the Well Operator and the third copy (and extra copies if required) should be mailed to each coal operator at their respective addresses.

Consolidation Coal Company
Coal Operator or Owner
P.O. Box 1314, Morgantown, WV 26507-1314
Address

Consolidation Coal Company
Name of Well Operator
P.O. Box 1314, Morgantown, WV 26507-1314
Complete Address

Coal Operator or Owner
Address

April 08, 19 96
WELL AND LOCATION
Battelle District
Monongalia County

George Breiding
Lease or Property Owner
540 Elmina St., Morgantown, WV 26505
Address

WELL NO. 4149
George Breiding Farm

STATE INSPECTOR SUPERVISING PLUGGING Randal Mucke

AFFIDAVIT


STATE OF WEST VIRGINIA,
County of Harrison ss:

G. Andrew Lang and Kevin Wright
being first duly sworn according to law depose and say that they are experienced in the work of plugging and filling oil and gas wells and were employed by Consolidation Coal Company, well operator, and participated in the work of plugging and filling the above well, that said work was commenced on the 8th day of February, 19 96, and that the well was plugged and filled in the following manner:

Sand or Zone Record Formation	Filling Material	Plugs Used Size & Kind	Casing	
			CSG PULLED	CSG LEFT IN
Clean hole with 9 7/8" bit from surface to 957'. Reduced hole to 7 7/8" & cleaned 7 7/8" hole from 957' to 1048'.		7" casing	-0-	1148'
Reduced hole to 6 1/2" & cleaned 6 1/2" hole from 1048' to 1414'.				
Cleaned 7 7/8" hole thru Pittsburgh Coal from 962' to 968'.				
Left 7" casing in hole from 1048' to unknown. Pulled 2" tubing from surface to 1025'. Two inch tubing was cemented in spots from 288' to 997'. Ran coal protection string as follows: 247.86' of 2 3/8" tubing followed by 1149.05' of 4 1/2" casing. Cemented hole from 1396.91' back to surface using 415 sacks of poz mix and 140 sacks of thixotropic cement. Latch down plug at 1117.12'. Float valve at 1149.05' Swedge at 1150.49'. Cement did circulate. Used 1,000 gallons of mud flush. Dispalced cement to 1117.12' with water, let set and bailed dry.				
TOTAL DEPTH: 1404 feet				
Coal Seams			Description of Monument	
(Name) Pittsburgh	962 feet to 968 feet		5' of 4 1/2" casing with plaque stating: Consolidation Coal Co. Well #4149	
(Name)			Permit #47-061-1220-P	
(Name)				
(Name)				

and that the work of plugging and filling said well was completed on the 22nd day of February, 19 96.

And further deponents G. Andrew Lang and Kevin Wright
Sworn to and Charlotte Heater
My commission expires: _____



G. Andrew Lang
Kevin Wright
day of April, 19 96
Charlotte Heater
Notary Public