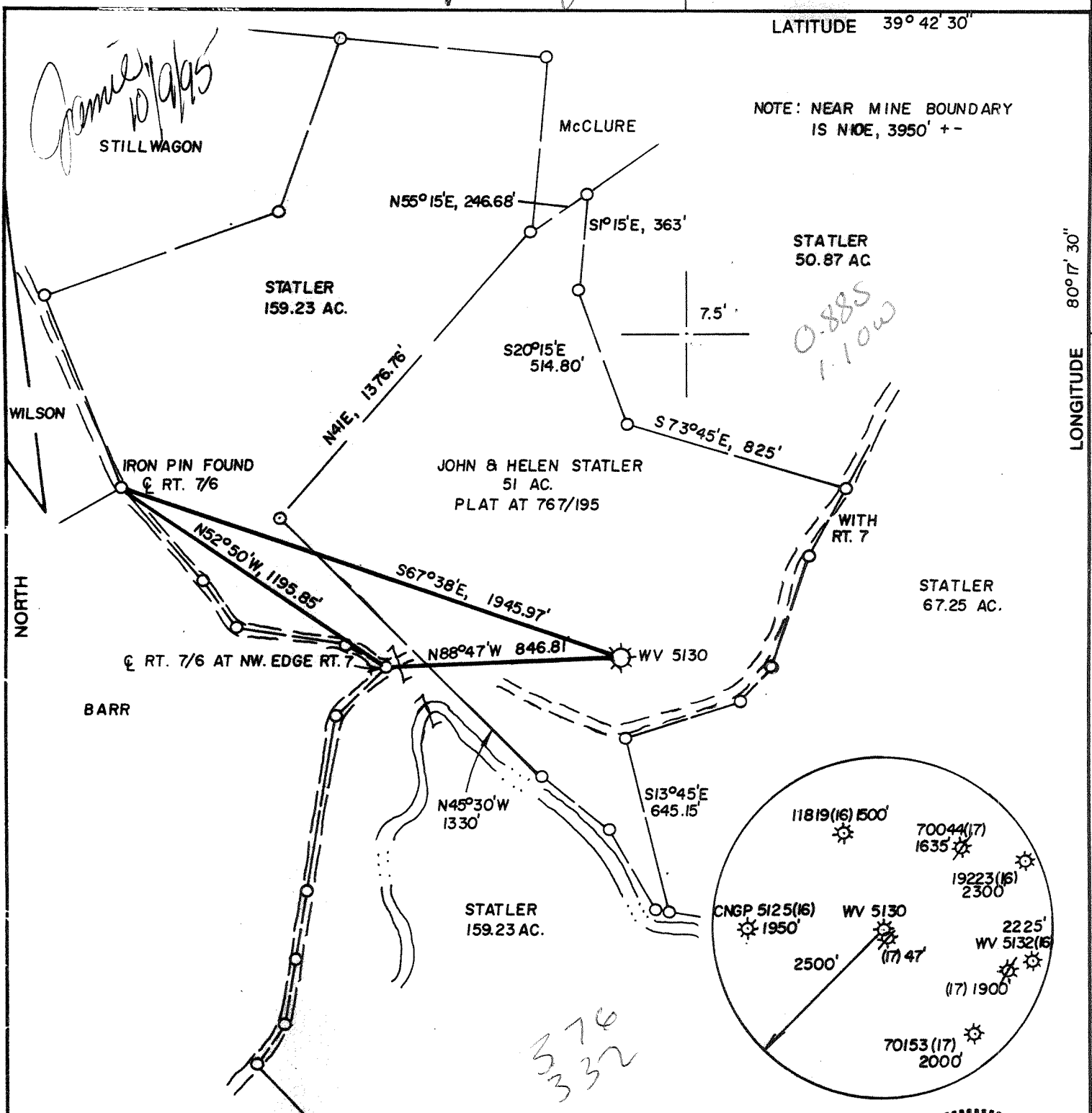


NOTE: NEAR MINE BOUNDARY IS N10E, 3950' +-




(+) DENOTES LOCATION OF WELL ON UNITED STATES TOPOGRAPHIC MAPS

FILE NO. _____
 DRAWING NO. _____
 SCALE 1" = 500'
 MINIMUM DEGREE OF ACCURACY 1 IN 2500
 PROVEN SOURCE OF ELEVATION B.M. 979' W. AT 1002'

I THE UNDERSIGNED, HEREBY CERTIFY THAT THIS PLAT IS CORRECT TO THE BEST OF MY KNOWLEDGE AND BELIEF AND SHOWS ALL THE INFORMATION REQUIRED BY LAW AND THE REGULATIONS ISSUED AND PRESCRIBED BY THE DEPARTMENT OF ENERGY.

(SIGNED) J. Michael Evans
 R.P.E. _____ L.L.S. 900



STATE OF WEST VIRGINIA
 DEPARTMENT OF ENERGY
 OIL AND GAS DIVISION



DATE SEPTEMBER 25, 19 95
 OPERATOR'S WELL NO. CNGP 5130
 API WELL NO. _____

WELL TYPE: Oil ___ GAS X LIQUID INJECTION ___ WASTE DISPOSAL ___
 (IF "GAS,") PRODUCTION X STORAGE ___ DEEP ___ SHALLOW X
 LOCATION: ELEVATION 1051' WATERSHED WEST VIRGINIA FORK
 DISTRICT BATTELLE COUNTY MONONGALIA
 QUADRANGLE WADESTOWN 7.5'
 SURFACE OWNER JOHN & HELEN STATLER ACREAGE 144.05
 OIL & GAS ROYALTY OWNER _____ LEASE ACREAGE _____

PROPOSED WORK: DRILL ___ CONVERT ___ DRILL DEEPER ___ REDRILL ___ FRACTURE OR STIMULATE ___ PLUG OFF OLD FORMATION ___ PERFORATE NEW FORMATION ___ OTHER PHYSICAL CHANGE IN WELL (SPECIFY) PRODUCE METHANE GAS THROUGH E. A. C. C. MINE VENT (EXISTING)

PLUG AND ABANDON ___ CLEAN OUT AND REPLUG ___
 TARGET FORMATION PITTSBURGH GOB ESTIMATED DEPTH 760'
 WELL OPERATOR CNG PRODUCING COMPANY DESIGNATED AGENT RODNEY J. BIGGS
 ADDRESS RT. 2, BOX 698 ADDRESS RT. 2, BOX 698
 BRIDGEPORT, WV 26330 BRIDGEPORT, WV 26330

COUNTY NAME PERMIT

WR-35

API # 47-61-01215C

State of West Virginia
DEPARTMENT OF ENERGY
Division of Oil and Gas

Reviewed AK

Well Operator's Report of Well Work

Farm name: Statler, JOHN + Helen

Operator Well No.: CNGP-5130

LOCATION: Elevation: 1051'

Quadrangle: Wadestown 7.5'

District: Battelle

County: Monongalia

Latitude: 39°42'30" S 4675'

Deg.

Longitude: 80°17'30" W 5875'

Deg.

Company: CNG PRODUCING COMPANY
RT. 2, BOX 698
BRIDGEPORT, WV 26330

Agent: RODNEY J. BIGGS

Inspector: Randal Mick
Permit Issued: 1015195
Well work Commenced: _____
Well work Completed: 10-6-99
Verbal Plugging _____
Permission granted on: _____
Rotary _____ Cable _____ Rig _____
Total Depth (feet) _____
Fresh water depths (ft) 140'
Salt water depths (ft) N/A
Is coal being mined in area (Y/N)? Y
Coal Depths (ft): 750

Casing & Tubing Size	Used in Drilling	Left in Well	Cement Fill Up Cu. Ft.
10"		15	4 SKS.
7"		750	135 SKS.

RECEIVED
DIVISION OF OIL AND GAS
Permitting
MAR 05 1999
WV Division of Environmental Protection

OPEN FLOW DATA

Producing formation Pittsburgh GSB Pay zone depth (ft) 750
Gas: Initial open flow _____ MCF/d Oil: Initial open flow _____ Bbl/d
Final open flow 0 MCF/d Final open flow _____ Bbl/d
Time of open flow between initial and final tests _____ Hours
Static rock Pressure 0 psig (surface pressure) after _____ Hours
Second producing formation _____ Pay zone depth (ft) _____
Gas: Initial open flow _____ MCF/d Oil: Initial open flow _____ Bbl/d
Final open flow _____ MCF/d Final open flow _____ Bbl/d
Time of open flow between initial and final tests _____ Hours
Static rock Pressure _____ psig (surface pressure) after _____ Hours

NOTE: ON BACK OF THIS FORM PUT THE FOLLOWING: 1). DETAILS OF PERFORATED INTERVALS, FRACTURING OR STIMULATING, PHYSICAL CHANGE, ETC. 2). THE WELL LOG WHICH IS A SYSTEMATIC DETAILED GEOLOGICAL RECORD OF ALL FORMATIONS, INCLUDING COAL ENCOUNTERED BY THE WELLBORE.

Converted Well
Drilled by Petroco

For: CNG PRODUCING CO. RJ

By: Rodney J. Biggs - Production Manager, Appalachian Region
Date: 1/13/99

MAR 16 1999

MONO 1215C

RECEIVED
WV Division of
Environmental Protection

OCT 04 1995

- 1) Date: 9/22/95
- 2) Operator's well number
CNGP 5130
- 3) API Well No: 47 - 061 - 1215-C
State - County - Permit

Permitting
Office of Oil & Gas
STATE OF WEST VIRGINIA
DIVISION OF ENVIRONMENTAL PROTECTION, OFFICE OF OIL AND GAS

NOTICE AND APPLICATION FOR A WELL WORK PERMIT

- 4) Surface Owner(s) to be served:
 - (a) Name John & Helen H. Statler
 - Address HC 67, Box 75
Wadestown, WV 26589
 - (b) Name _____
 - Address _____
 - (c) Name _____
 - Address _____
- 5) (a) Coal Operator:
 - Name _____
 - Address _____
 - (b) Coal Owner(s) with Declaration
 - Name _____
 - Address _____
 - (c) Coal Lessee with Declaration
 - Name _____
 - Address _____
- 6) Inspector Mr. Randall Mick
- Address 111 Blackshere Dr.
Mannington, WV 26582
- Telephone (304) - 986-3324

TO THE PERSON(S) NAMED ABOVE TAKE NOTICE THAT:

x Included is the lease or leases or other continuing contract or contracts by which I hold the right to extract oil and gas OR Included is the information required by Chapter 22B, Article 1, Section 8(d) of the Code of West Virginia (see page 2)

I certify that as required under Chapter 22B of the West Virginia Code I have served copies of this notice and application, a location plat, and accompanying documents pages 1 through _____ on the above named parties, by:

- X Personal Service (Affidavit attached)
- _____ Certified Mail (Postmarked postal receipt attached)
- _____ Publication (Notice of Publication attached)

I have read and understand Chapter 22B and 38 CSR 11-18, and I agree to the terms and conditions of any permit issued under this application.

I certify under penalty of law that I have personally examined and am familiar with the information submitted on this application form and all attachments, and that based on my inquiry of those individuals immediately responsible for obtaining the information, I believe that the information is true, accurate, and complete.


I am aware that there are significant penalties for submitting false information, including the possibility of fine and imprisonment.

Well Operator CNG Producing Company
 BY: Rodney J. Biggs
 Its: Designated Agent - Production Manager, Appalachian Region
 Address Rt. 2, Box 698, Crosswind Corp. Park
Bridgeport, WV 26330
 Telephone (304) 623-8840

Subscribed and sworn before me this 22nd day of September, 1995

Nancy D. Colton
My commission expires 09-26-2003

Nancy D. Colton
 Notary Public
 OFFICIAL SEAL
 NOTARY PUBLIC
 STATE OF WEST VIRGINIA
 NANCY D. COLTON
 RT. 2, BOX 661D
 SHINNSTON, WV 26431
 My Commission Expires Sept. 26, 2003



STATE OF WEST VIRGINIA
 DEPARTMENT OF ENERGY, DIVISION OF OIL AND GAS
 Permitting
 Office of Oil & Gas
 WELL WORK PERMIT APPLICATION

Well Operator: CNG Producing Company ¹⁴⁶ 10110 ① 652

Operator's Well Number: CNGP 5130 3) Elevation: 1037'

Well type: (a) Oil ___ / or Gas X / *Issued 10/05/95*
 (b) If Gas: Production ___ / Underground Storage ___ /
 Deep ___ / Shallow X / *Expires 10/05/97*

Proposed Target Formation(s): Pittsburgh GOB 229

- 6) Proposed Total Depth: 750 feet
- 7) Approximate fresh water strata depths: 140'
- 8) Approximate salt water depths: None
- 9) Approximate coal seam depths: Waynesburg 625-630, Sewickley 705-709, Redstone 750-753
- 10) Does land contain coal seams tributary to active mine? Yes X / No ___ /
- 11) Proposed Well Work: Connect an existing coal mine GOB Vent Hole for production.
- 12)

CASING AND TUBING PROGRAM

TYPE	SPECIFICATIONS			FOOTAGE INTERVALS		CEMENT
	Size	Grade	Weight per ft.	For drilling	Left in well	Fill-up (cu. ft.)
Conductor	10"				15	4 sks
Fresh Water					<i>Blanket</i>	
Coal						
Intermediate						
Production	7"	J-55	17		750	135 sks.
Tubing						
Liners						

PACKERS : Kind Parmaco Anchor
 Sizes 9"
 Depths set 416'

For Division of Oil and Gas Use Only

Fee(s) paid: Well Work Permit Reclamation Fund WPCP
 Plat WW-9 WW-2B Bond *Blanket* Agent

21143