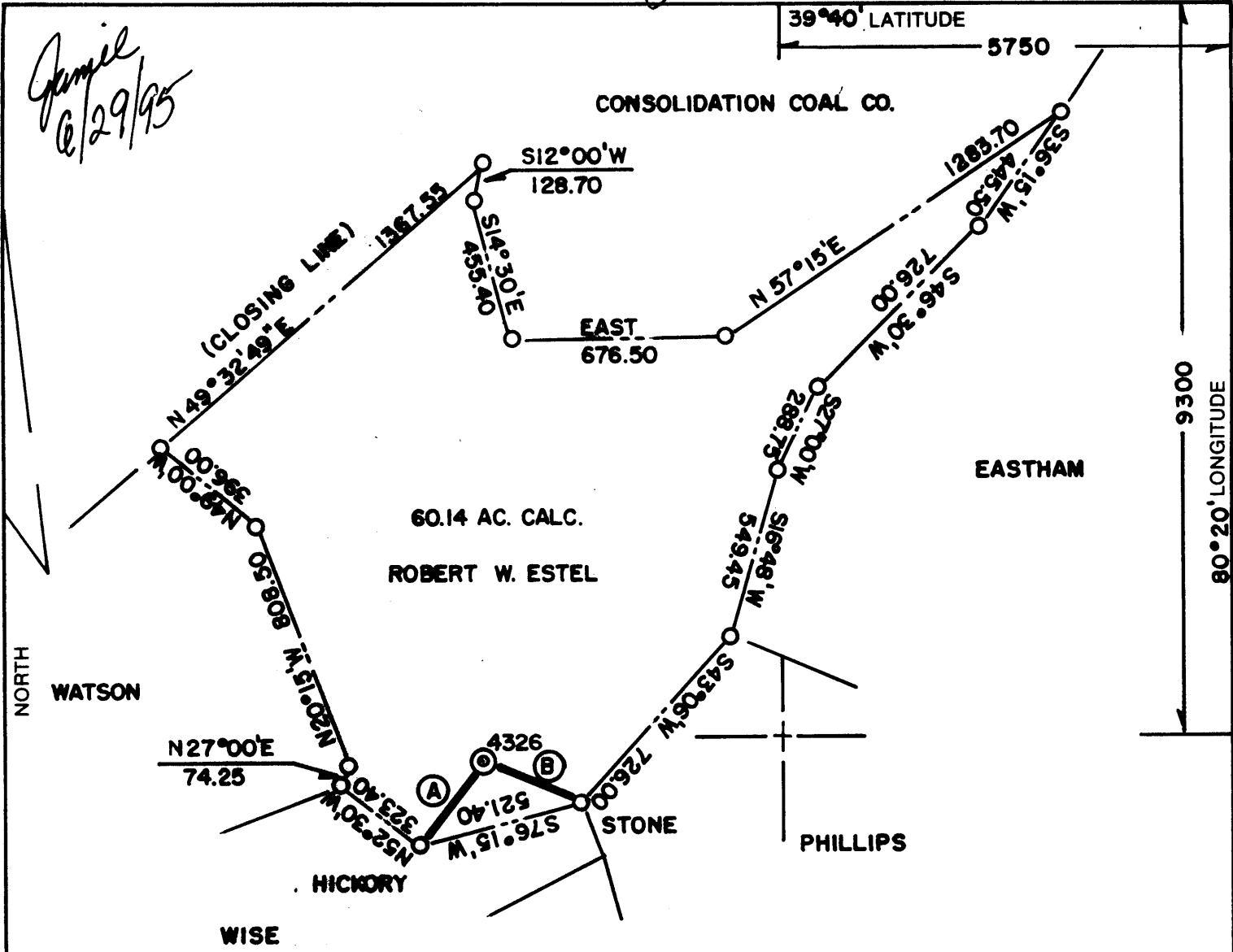
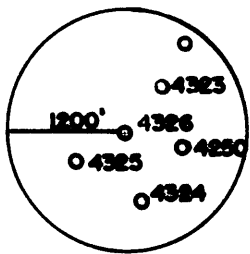


*James
6/29/95*



60.14 AC. CALC.
ROBERT W. ESTEL




- (A) N 35° 13' 52" E 339.91
- (B) N 63° 39' 07" W 346.35

(+) DENOTES LOCATION OF WELL ON UNITED STATES TOPOGRAPHIC MAPS

FILE NO. _____
 DRAWING NO. _____
 SCALE 1" = 500'
 MINIMUM DEGREE OF ACCURACY 1 IN 5000
 PROVEN SOURCE OF ELEVATION COMPANY SURVEY
TIED INTO U.S.G.S. NETWORK

I THE UNDERSIGNED, HEREBY CERTIFY THAT THIS PLAT IS CORRECT TO THE BEST OF MY KNOWLEDGE AND BELIEF AND SHOWS ALL THE INFORMATION REQUIRED BY LAW AND THE REGULATIONS ISSUED AND PRESCRIBED BY THE DEPARTMENT OF ENERGY.
 (SIGNED) Paul D. Harbert
 R.P.E. _____ L.L.S. 862



STATE OF WEST VIRGINIA
 DEPARTMENT OF ENERGY
 OIL AND GAS DIVISION

DATE 12-22, 1994
 OPERATOR'S WELL NO. 4326
 API WELL NO. _____

WELL TYPE: OIL ___ GAS ___ LIQUID INJECTION ___ WASTE DISPOSAL ___
 (IF "GAS,") PRODUCTION ___ STORAGE ___ DEEP ___ SHALLOW X ABANDONED X

LOCATION: ELEVATION 1447.75 WATER SHED SOUTH FORK
 DISTRICT BATTELLE COUNTY MONONGALIA
 QUADRANGLE WADESTOWN, WV - PA

SURFACE OWNER ROBERT W. ESTEL ACREAGE 60.14 CALC.
 OIL & GAS ROYALTY OWNER _____ LEASE ACREAGE _____
 LEASE NO. _____

PROPOSED WORK: DRILL ___ CONVERT ___ DRILL DEEPER ___ REDRILL ___ FRACTURE OR
 STIMULATE ___ PLUG OFF OLD FORMATION ___ PERFORATE NEW
 FORMATION ___ OTHER PHYSICAL CHANGE IN WELL (SPECIFY) _____

PLUG AND ABANDON ___ CLEAN OUT AND REPLUG ___
 TARGET FORMATION NONE ESTIMATED DEPTH _____

WELL OPERATOR CONSOLIDATION COAL COMPANY DESIGNATED AGENT ROGER E. DUCKWORTH
 ADDRESS P.O. BOX 1314 MORGANTOWN, WV 26505 ADDRESS P.O. BOX 1314 MORGANTOWN, WV 26505

FORM WW-6 HALLS INC. 05/2/05

COUNTY NAME PERMIT

JUL 5 1995

JAN 18 1996

Permitting
Office of Oil & Gas

AFFIDAVIT OF PLUGGING AND FILLING WELL

AFFIDAVIT SHOULD BE MADE IN TRIPLICATE, one copy mailed to the Division, one copy to be retained by the Well Operator and the third copy (and extra copies if required) should be mailed to each coal operator at their respective addresses.

Consolidation Coal Company
Coal Operator or Owner
P.O. Box 1314, Morgantown, WV 26507-1314
Address
Coal Operator or Owner
Address
Robert W. Estel
Lease or Property Owner
Burton, WV 26562
Address

Consolidation Coal Company
Name of Well Operator
P.O. Box 1314, Morgantown, WV 26507-1314
Complete Address
October 24 19 95
WELL AND LOCATION
Battelle District
Monongalia County
WELL NO. 4326

STATE INSPECTOR SUPERVISING PLUGGING Robert W. Estel Farm
Randal Mucke

AFFIDAVIT

STATE OF WEST VIRGINIA,
County of Harrison

ss:

G. Andrew Lang and Kevin S. Wright

being first duly sworn according to law depose and say that they are experienced in the work of plugging and filling oil and gas wells and were employed by Consolidation Coal Company, well operator, and participated in the work of plugging and filling the above well, that said work was commenced on the 21st day of September, 19 95, and that the well was plugged and filled in the following manner:

Sand or Zone Record Formation	Filling Material	Plugs Used Size & Kind	Casing	
			CSG PULLED	CSG LEFT IN
Cleaned 9 7/8" hole from surface to 428'. Reduced hole to 6 1/2" and cleaned 6 1/2" hole from 428' to 1718'. Pulled 7" casing from 428' to 1453'. Casing was full of holes from 1400' to 1453'. Cleaned 9 7/8" hole from 428' to 1453'. Cleaned 9 7/8" hole thru Pittsburgh coal from 1289' to 1297'. Extreme difficulty getting back to original total depth. Present total depth is 1552'. Cemented hole solid from 1552' back to surface using 875 sacks of poz mix and 166 sacks of thixotropic as follows: Sent cement plug from 1552' to 1087' with thixotropic cement. Sent cement plug from 1087' to surface with poz mix. Cement did circulate. Used 1000 gallons of mud flush. TOTAL DEPTH: 1552 feet				
Coal Seams			Description of Monument	
(Name) Pittsburgh	1289' to 1297'		5 feet of 4 1/2" casing with plaque stating: Consol WV Well #4326 Permit #47-61-1197-P	
(Name)				
(Name)				
(Name)				

and that the work of plugging and filling said well was completed on the 10th day of October, 19 95.

And further deponents saith not.

Sworn and subscribed before me this 24th day of October, 19 95
OFFICIAL SEAL
NOTARY PUBLIC
Charlotte Heater
Rt. 1, Box 606
Mt. Clare, WV 26408
My commission expires June 29, 1999

Kevin S. Wright
G. Andrew Lang
Charlotte Heater
Notary Public no owners
47-61-1197-P