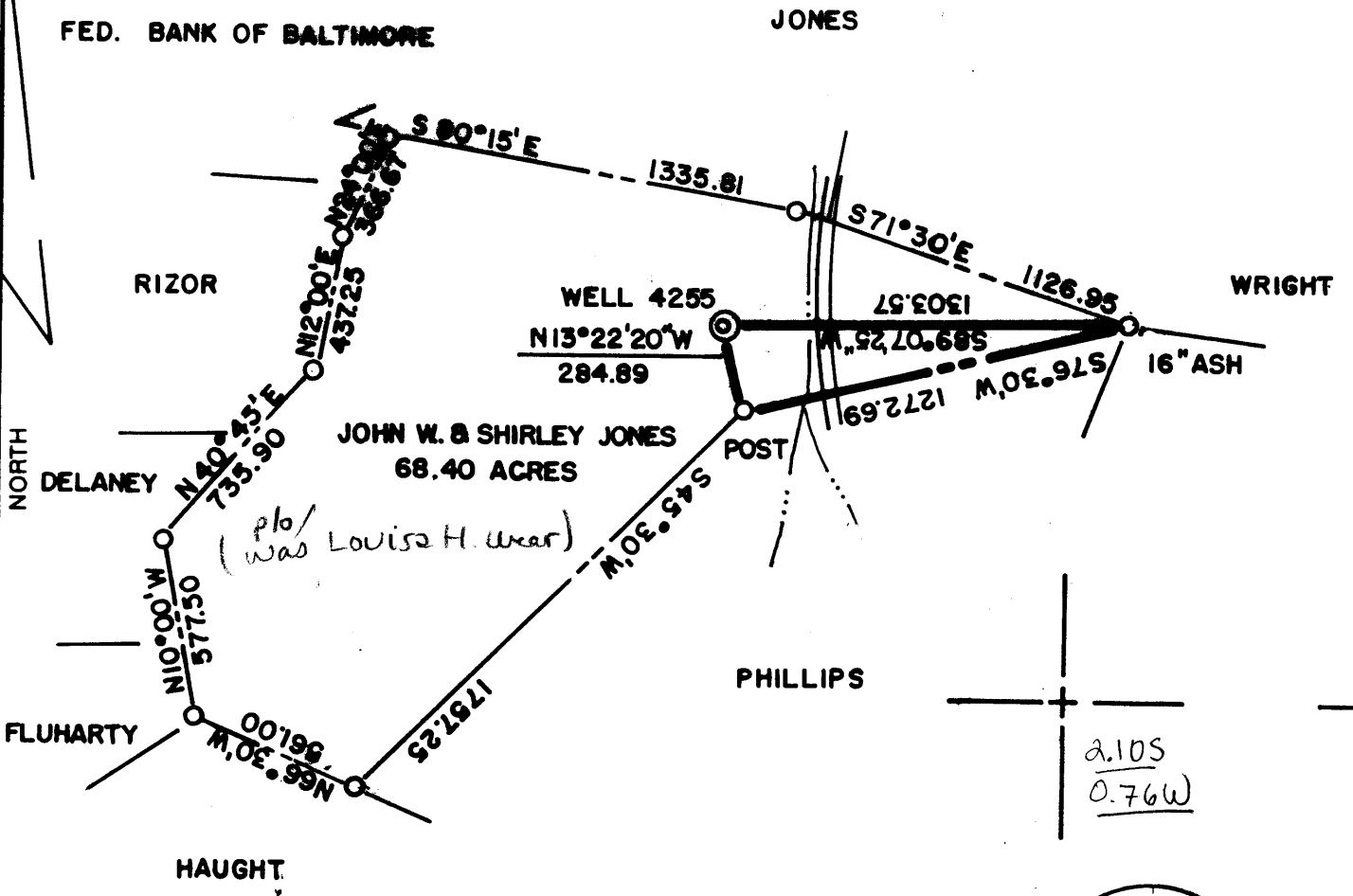


39°40'

LATITUDE

3,940


LONGITUDE 11°05'02"08



(+) DENOTES LOCATION OF WELL ON UNITED STATES TOPOGRAPHIC MAPS

FILE NO. _____
 DRAWING NO. _____
 SCALE 1" = 600'
 MINIMUM DEGREE OF ACCURACY 1 IN 5000
 PROVEN SOURCE OF ELEVATION COMPANY SURVEY
TIED INTO U.S.G.S. NETWORK

I THE UNDERSIGNED, HEREBY CERTIFY THAT THIS PLAT IS CORRECT TO THE BEST OF MY KNOWLEDGE AND BELIEF AND SHOWS ALL THE INFORMATION REQUIRED BY LAW AND THE REGULATIONS ISSUED AND PRESCRIBED BY THE DEPARTMENT OF ENERGY.
 (SIGNED) Paul D. Harbert
 R.P.E. _____ L.L.S. 862



STATE OF WEST VIRGINIA
 DEPARTMENT OF ENERGY
 OIL AND GAS DIVISION



DATE 8-18, 1994
 OPERATOR'S WELL NO. 4255
 API WELL NO. _____

WELL TYPE: OIL ___ GAS ___ LIQUID INJECTION ___ WASTE DISPOSAL ___
 (IF "GAS,") PRODUCTION ___ STORAGE ___ DEEP ___ SHALLOW X ABANDONED X
 LOCATION: ELEVATION 1175.63 WATERSHED RANGE RUN

DISTRICT BATTELLE COUNTY MONONGALIA
 QUADRANGLE WADESTOWN WV-PA Mannington C.

SURFACE OWNER JOHN W. & SHIRLEY JONES ACREAGE 68.40
 OIL & GAS ROYALTY OWNER _____ LEASE ACREAGE _____

PROPOSED WORK: DRILL ___ CONVERT ___ DRILL DEEPER ___ REDRILL ___ FRACTURE OR STIMULATE ___ PLUG OFF OLD FORMATION ___ PERFORATE NEW FORMATION ___ OTHER PHYSICAL CHANGE IN WELL (SPECIFY) _____
 LEASE NO. used 70998

PLUG AND ABANDON ___ CLEAN OUT AND REPLUG X
 TARGET FORMATION NONE ESTIMATED DEPTH _____
 WELL OPERATOR CONSOLIDATION COAL COMPANY DESIGNATED AGENT ROGER E. DUCKWORTH
 ADDRESS P.O. BOX 1314 MORGANTOWN, WV 26505 ADDRESS P.O. BOX 1314 MORGANTOWN, WV 26505

FORM WW-6 HALLS INC. 0688065

COUNTY NAME PERMIT

STATE OF WEST VIRGINIA
DEPARTMENT OF ENERGY
OIL AND GAS WELLS DIVISION

AFFIDAVIT OF PLUGGING AND FILLING WELL

AFFIDAVIT SHOULD BE MADE IN TRIPLICATE, one copy mailed to the Division, one copy to be retained by the Well Operator and the third copy (and extra copies if required) should be mailed to each coal operator at their respective addresses.

Consolidation Coal Company
Coal Operator or Owner
P.O. Box 1314, Morgantown, WV 26507-1314
Address

Consolidation Coal Company
Name of Well Operator
P.O. Box 1314, Morgantown, WV 26507-1314
Complete Address

Coal Operator or Owner
Address

June 02, 1995
WELL AND LOCATION

John W. Jones
Lease or Property Owner
Route 1, Box 20, Wadestown, Wv 26589
Address

Hattelle District
Monongalia County
WELL NO. 4255

STATE INSPECTOR SUPERVISING PLUGGING John W. Jones Farm

Randal Muck

AFFIDAVIT

STATE OF WEST VIRGINIA,
County of Harrison ss:

Kevin Wright and Glen Andrew Lang


being first duly sworn according to law depose and say that they are experienced in the work of plugging and filling oil and gas wells and were employed by Consolidation Coal Co., well operator, and participated in the work of plugging and filling the above well, that said work was commenced on the 14th day of December, 19 94, and that the well was plugged and filled in the following manner:

Sand or Zone Record Formation	Filling Material	Plugs Used Size & Kind	Casing	
			CSG PULLED	CSG LEFT IN
Cleaned out 9 7/8" hole from surface to 922' and cleaned 7 7/8" hole from 922' to 1224'. Reduced hole to 6 1/2" and cleaned 6 1/2" hole from 1224' to 1536'. Left 7" casing from 1224' to 1551'. Ran coal protection string as follows: 310.99' of 2" tubing followed by 1201.06' of 4 1/2" casing. Total casing ran in hole 1512.05'. Cemented hole from 1536' back to surface using 650 sacks of poz mix and 300 sacks of thixotropic cement. Latch down plug at 1167.36'. Float valve at 1201.06'. Swedge at 1202.06'. Cement did circulate. Used 1000 gallons of mud flush. Displaced cement to 1167.36' with water, let set and bailed dry.				
TOTAL DEPTH: 1536 feet				
Coal Seams			Description of Monument	
(Name) Pittsburgh	1003' to 1011'		5' of 4 1/2" casing with plaque stating: Consolidation Coal Co. Well #4255	
(Name)			Permit #47-61-01183-P	
(Name)				
(Name)				

and that the work of plugging and filling said well was completed on the 31st day of December, 19 94.

And further deponents saith not

Sworn to and



2nd day of June, 19 95

G. Andrew Lang
Kevin S. Wright
Charlotte Heister
Notary Public

STATE OF WEST VIRGINIA
DEPARTMENT OF ENERGY
OIL AND GAS WELLS DIVISION

AFFIDAVIT OF PLUGGING AND FILLING WELL

AFFIDAVIT SHOULD BE MADE IN TRIPPLICATE, one copy mailed to the Division, one copy to be retained by the Well Operator and the third copy (and extra copies if required) should be mailed to each coal operator at their respective addresses.

Consolidation Coal Company
Coal Operator or Owner
P.O. Box 1314, Morgantown, WV 26507-1314
Address
Coal Operator or Owner
Address
John W. Jones
Lease or Property Owner
Route 1, Box 20, Wadestown, Wv 26589
Address

Consolidation Coal Company
Name of Well Operator
P.O. Box 1314, Morgantown, WV 26507-1314
Complete Address
June 02, 1995
WELL AND LOCATION
Battelle District
Monongalia County
WELL NO. 4255

John W. Jones Farm

STATE INSPECTOR SUPERVISING PLUGGING

Randal Muck

AFFIDAVIT

STATE OF WEST VIRGINIA;

County of Harrison

ss:

Kevin Wright

and

Glen Andrew Lang


being first duly sworn according to law depose and say that they are experienced in the work of plugging and filling oil and gas wells and were employed by Consolidation Coal Co., well operator, and participated in the work of plugging and filling the above well, that said work was commenced on the 14th day of December, 19 94, and that the well was plugged and filled in the following manner:

Sand or Zone Record Formation	Filling Material	Plugs Used Size & Kind	Casing	
			C5G PULLED	C5G LEFT IN
Cleaned out 9 7/8" hole from surface to 922' Reduced hole to 7 7/8" and cleaned 7 7/8" hole from 922' to 1224' Reduced hole to 6 1/4" and cleaned 6 1/4" hole from 1224' to 1536'. Left 7" casing from 1224' to 1551'. Ran coal protection string as follows: 310.99' of 2" tubing followed by 1201.06' of 4 1/2" casing. Total casing ran in hole 1512.05'. Cemented hole from 1536' back to surface using 650 sacks of poz mix and 300 sacks of thixotropic cement. Latch down plug at 1167.36'. Float valve at 1201.06'. Swedge at 1202.06'. Cement did circulate. Used 1000 gallons of mud flush. Displaced cement to 1167.36' with water, let set and bailed dry.				
TOTAL DEPTH: 1536 feet				
Coal Seams		Description of Monument		
(Name) Pittsburgh	1003' to 1011'	5' of 4 1/2" casing with plaque stating: Consolidation Coal Co. Well #4255		
(Name)		Permit #47-61-01183-P		

and that the work of plugging and filling said well was completed on the 31st day of December, 19 94.

And further deponents saith not

Sworn to and



2nd day of June, 19 95

Glen Andrew Lang
Kevin S. Wadgit
Charlotte Heister
Notary Public

dup?