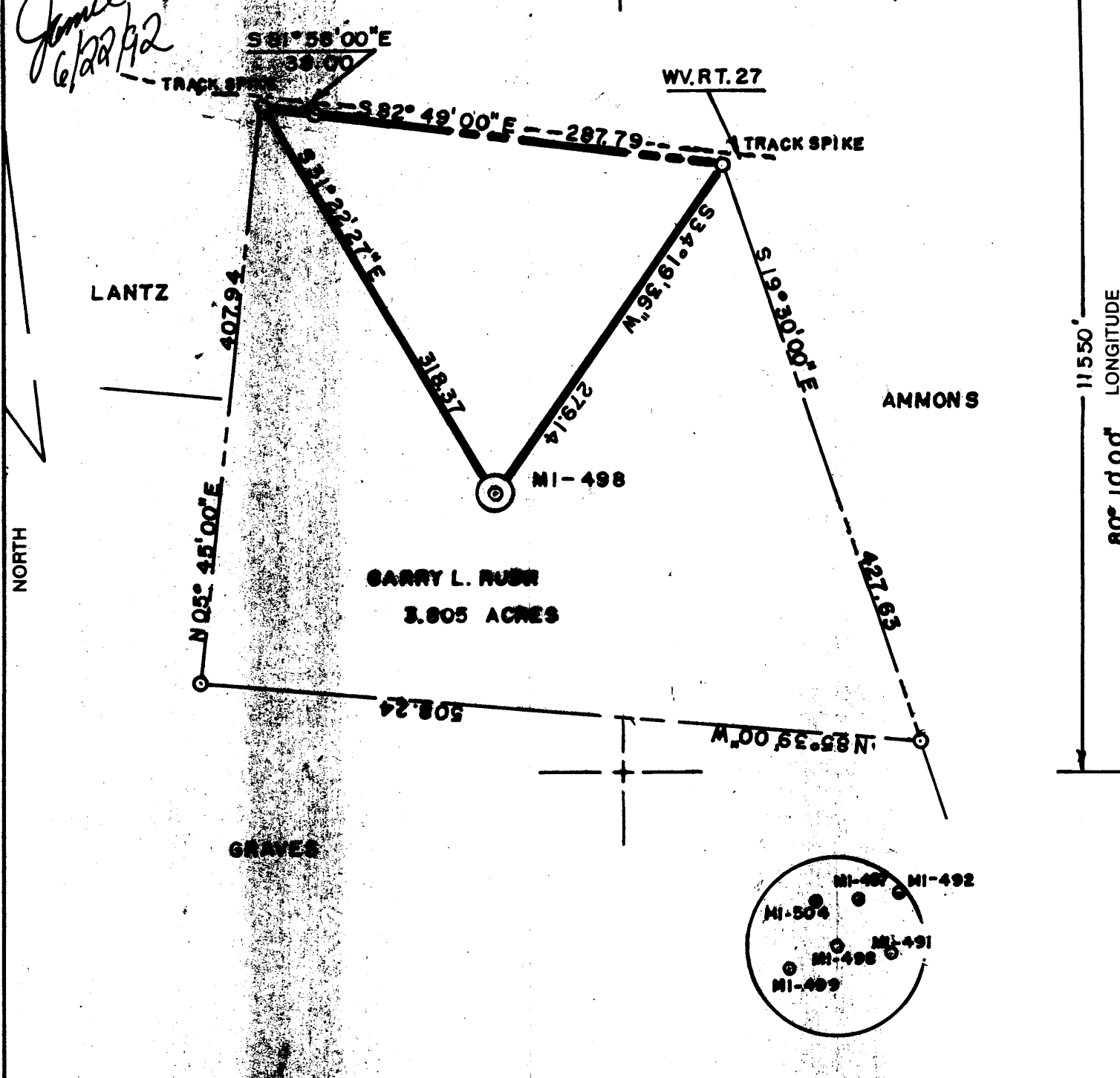


Jamil
6/22/92


39° 40' 00" LATITUDE
7,025'



(+) DENOTES LOCATION OF WELL ON UNITED STATES TOPOGRAPHIC MAPS

FILE NO. _____
DRAWING NO. _____
SCALE 1" = 100'
MINIMUM DEGREE OF ACCURACY 1 IN 5000
PROVEN SOURCE OF ELEVATION COMPANY SURVEY TIED INTO USGS NETWORK

I THE UNDERSIGNED, HEREBY CERTIFY THAT THIS PLAT IS CORRECT TO THE BEST OF MY KNOWLEDGE AND BELIEF AND SHOWS ALL THE INFORMATION REQUIRED BY LAW AND THE REGULATIONS ISSUED AND PRESCRIBED BY THE DEPARTMENT OF ENERGY.
(SIGNED) Paul D. Harbert
R.P.E. _____ L.L.S. 862



STATE OF WEST VIRGINIA
DEPARTMENT OF ENERGY
OIL AND GAS DIVISION

DATE SEPT 20, 19 90
OPERATOR'S WELL NO. _____
API WELL NO. 47-061-1079-P

WELL TYPE: OIL ___ GAS ___ LIQUID INJECTION ___ WASTE DISPOSAL ___
(IF "GAS,") PRODUCTION ___ STORAGE ___ DEEP ___ SHALLOW ___ ABANDONED X
LOCATION: ELEVATION 1050.26 WATER SHED JAKES RUN STATE COUNTY PERMIT
DISTRICT CLAY COUNTY MONONGALIA Cons
QUADRANGLE BLACKSVILLE

SURFACE OWNER GARRY L. RUSH ACREAGE 3.805
OIL & GAS ROYALTY OWNER _____ LEASE ACREAGE _____
LEASE NO. _____

PROPOSED WORK: DRILL ___ CONVERT ___ DRILL DEEPER ___ REDRILL ___ FRACTURE OR
STIMULATE ___ PLUG OFF OLD FORMATION ___ PERFORATE NEW
FORMATION ___ OTHER PHYSICAL CHANGE IN WELL (SPECIFY) _____

PLUG AND ABANDON X CLEAN OUT AND REPLUG _____

TARGET FORMATION _____ ESTIMATED DEPTH _____
WELL OPERATOR CONSOLIDATION COAL CO DESIGNATED AGENT ROGER DUCKWORTH
ADDRESS BOX 1314 MORGANTOWN WV 26505 ADDRESS BOX 1314 MORGANTOWN WV 26505

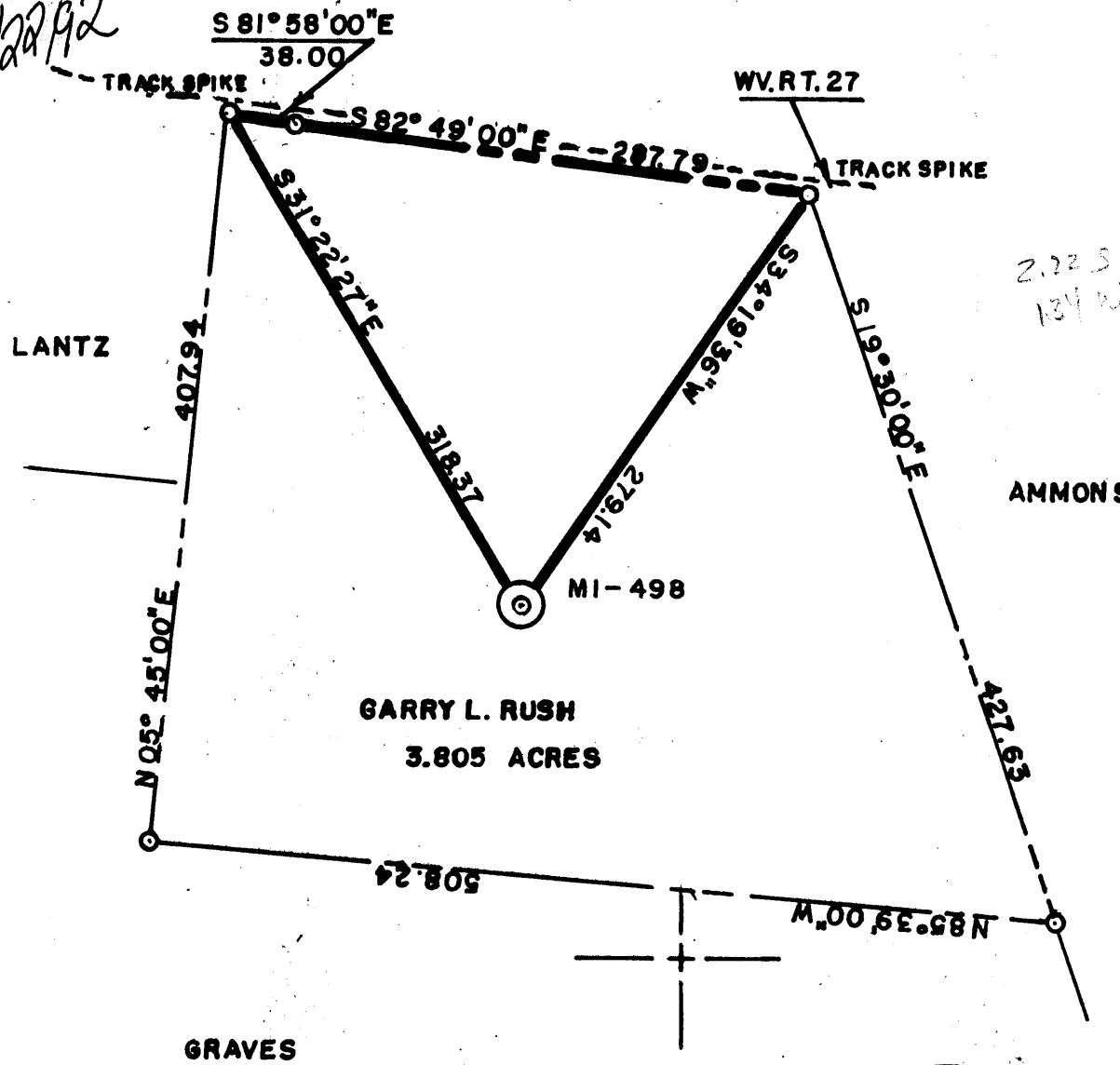
DEC 6 1996

FORM WW-6 HALLS INC. 068065

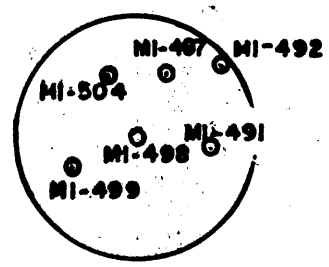
MONONG COUNTY NAME PERMIT 1079-P

*Jamil
6/22/92*

39° 40' 00" LATITUDE
7,025'




2.225
134 W



(+) DENOTES LOCATION OF WELL ON UNITED STATES TOPOGRAPHIC MAPS

FILE NO. _____
DRAWING NO. _____
SCALE 1" = 100'
MINIMUM DEGREE OF ACCURACY 1 IN 5000
PROVEN SOURCE OF ELEVATION COMPANY SURVEY TIED INTO USGS NETWORK

I THE UNDERSIGNED, HEREBY CERTIFY THAT THIS PLAT IS CORRECT TO THE BEST OF MY KNOWLEDGE AND BELIEF AND SHOWS ALL THE INFORMATION REQUIRED BY LAW AND THE REGULATIONS ISSUED AND PRESCRIBED BY THE DEPARTMENT OF ENERGY.
(SIGNED) Paul D. Harbert
R.P.E. _____ L.L.S. 862



STATE OF WEST VIRGINIA
DEPARTMENT OF ENERGY
OIL AND GAS DIVISION



DATE SEPT 20, 19 90
OPERATOR'S WELL NO. _____
API WELL NO. _____

WELL TYPE: OIL ___ GAS ___ LIQUID INJECTION ___ WASTE DISPOSAL ___
(IF "GAS,") PRODUCTION ___ STORAGE ___ DEEP ___ SHALLOW ___ ABANDONED X
STATE COUNTY PERMIT

LOCATION: ELEVATION 1050.26 WATER SHED JAKES RUN
DISTRICT CLAY COUNTY MONONGALIA

QUADRANGLE BLACKSVILLE
SURFACE OWNER GARRY L. RUSH ACREAGE 3.805
OIL & GAS ROYALTY OWNER _____ LEASE ACREAGE _____

PROPOSED WORK: DRILL ___ CONVERT ___ DRILL DEEPER ___ REDRILL ___ FRACTURE OR STIMULATE ___ PLUG OFF OLD FORMATION ___ PERFORATE NEW FORMATION ___ OTHER PHYSICAL CHANGE IN WELL (SPECIFY) _____

PLUG AND ABANDON X CLEAN OUT AND REPLUG ___
TARGET FORMATION _____ ESTIMATED DEPTH _____
WELL OPERATOR CONSOLIDATION COAL CO DESIGNATED AGENT ROGER DUCKWORTH
ADDRESS BOX 1314 MORGANTOWN WV 26505 ADDRESS BOX 1314 MORGANTOWN WV 26505

JUN 26 1992

FORM WW-6

COUNTY NAME PERMIT