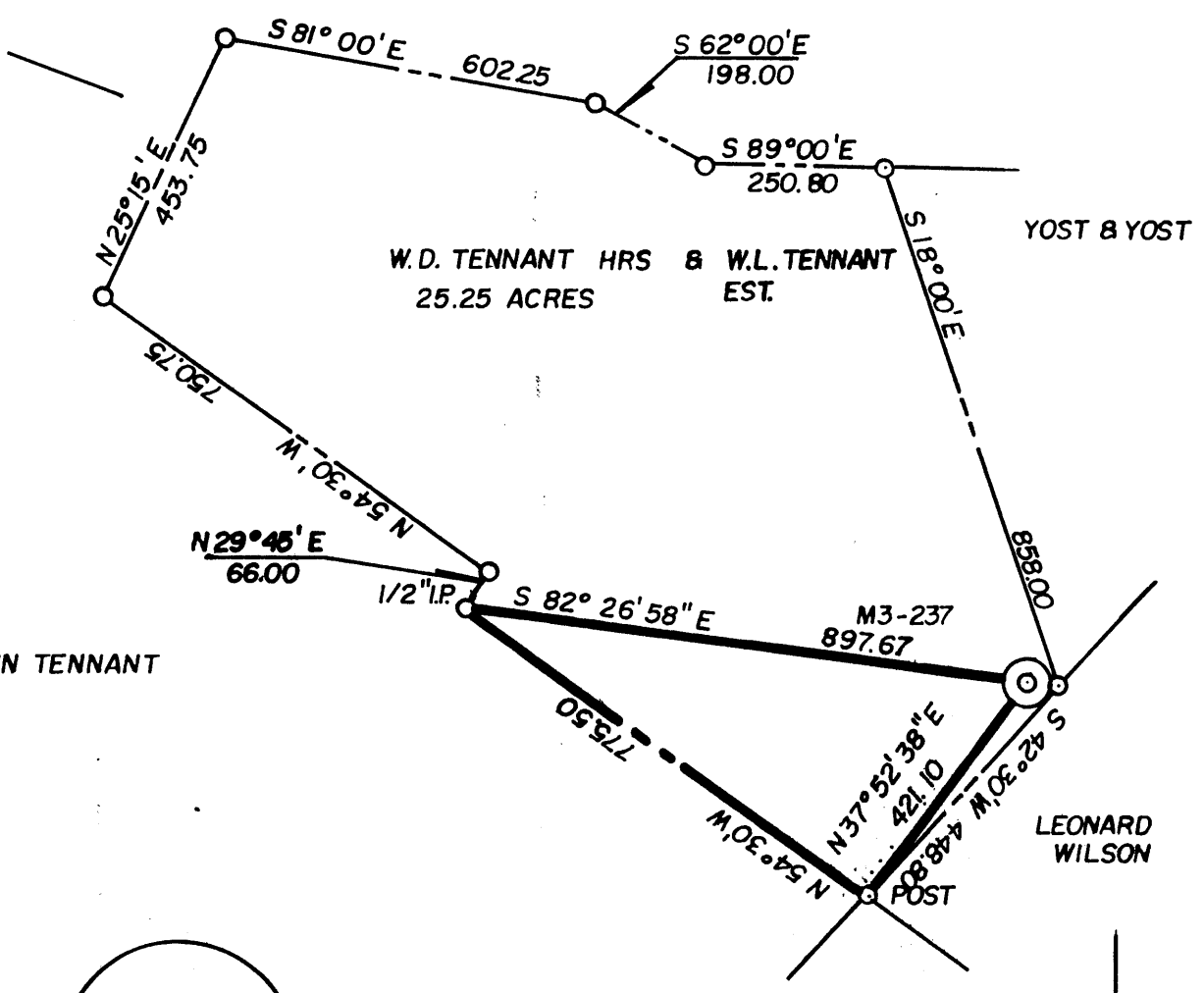


39°42'30" LATITUDE 1,800

Jamie
6/4/92

ARTHUR CROSS



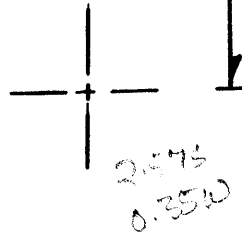
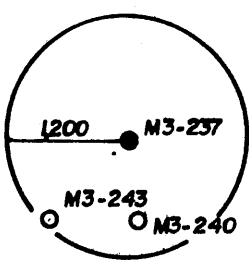
W.D. TENNANT HRS & W.L. TENNANT EST.
25.25 ACRES

YOST & YOST

MARVIN TENNANT

LEONARD WILSON


REBECCA MOORE



(+) DENOTES LOCATION OF WELL ON UNITED STATES TOPOGRAPHIC MAPS

FILE NO. _____
 DRAWING NO. _____
 SCALE 1" = 300'
 MINIMUM DEGREE OF ACCURACY 1 IN 5000
 PROVEN SOURCE OF ELEVATION COMPANY SURVEY TIED INTO U.S.G.S. NETWORK

I THE UNDERSIGNED, HEREBY CERTIFY THAT THIS PLAT IS CORRECT TO THE BEST OF MY KNOWLEDGE AND BELIEF AND SHOWS ALL THE INFORMATION REQUIRED BY LAW AND THE REGULATIONS ISSUED AND PRESCRIBED BY THE DEPARTMENT OF ENERGY.
 (SIGNED) Paul D. Harbert
 R.P.E. _____ L.L.S. 862



STATE OF WEST VIRGINIA
 DEPARTMENT OF ENERGY
 OIL AND GAS DIVISION



DATE 1-27, 19 92
 OPERATOR'S WELL NO. M3-237
 API WELL NO. _____

WELL TYPE: OIL ___ GAS ___ LIQUID INJECTION ___ WASTE DISPOSAL ___
 (IF "GAS,") PRODUCTION ___ STORAGE ___ DEEP ___ SHALLOW X ABANDONED X
 LOCATION: ELEVATION 1116.57 WATERSHED JAKES RUN
 DISTRICT CLAY COUNTY MONONGALIA

QUADRANGLE BLACKSVILLE WV, PA
 SURFACE OWNER W.D. TENNANT HRS. & W.L. TENNANT EST. ACREAGE 25.25
 OIL & GAS ROYALTY OWNER _____ LEASE ACREAGE _____

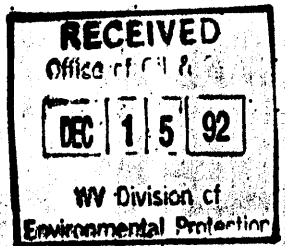
PROPOSED WORK: DRILL ___ CONVERT ___ DRILL DEEPER ___ REDRILL ___ FRACTURE OR STIMULATE ___ PLUG OFF OLD FORMATION ___ PERFORATE NEW FORMATION ___ OTHER PHYSICAL CHANGE IN WELL (SPECIFY) _____

PLUG AND ABANDON ___ CLEAN OUT AND REPLUG X
 TARGET FORMATION NONE ESTIMATED DEPTH _____
 WELL OPERATOR CONSOLIDATION COAL CO. DESIGNATED AGENT ROGER E. DUCKWORTH
 ADDRESS P.O. BOX 1314 MORGANTOWN WV. 26505 ADDRESS P.O. BOX 1314 MORGANTOWN WV 26505

JUN 10 1992

FORM WW-6 HALLS INC. 068065

COUNTY NAME PERMIT



AFFIDAVIT OF PLUGGING AND FILLING WELL

AFFIDAVIT SHOULD BE MADE IN TRIPLICATE, one copy mailed to the Division, one copy to be retained by the Well Operator and the third copy (and extra copies if required) should be mailed to each coal operator at their respective addresses.

Consolidation Coal Company
Coal Operator or Owner
P. O. Box 1314, Morgantown, WV 26507-1314
Address

Consolidation Coal Company
Name of Well Operator
P. O. Box 1314, Morgantown, WV 26507-1314
Complete Address

August 01, 19 92

Coal Operator or Owner

WELL AND LOCATION

Address

Clay District

W. D. Tennant Hrs. & W. L. Tennant Est.
Lease or Property Owner
Route 2, Box 144, Fairview, WV 26570

Monongalia County

Address

WELL NO. M3-237

W. L. Tennant Estate Farm

STATE INSPECTOR SUPERVISING PLUGGING

AFFIDAVIT

STATE OF WEST VIRGINIA,

County of Harrison ss:

Calvin C. Lofton and Kevin Wright
being first duly sworn according to law depose and say that they are experienced in the work of plugging and filling oil and gas wells and were employed by Consolidation Coal Company, well operator, and participated in the work of plugging and filling the above well, that said work was commenced on the 15 day of June 19 92, and that the well was plugged and filled in the following manner:

Sand or Zone Record Formation	Filling Material	Plugs Used Size & Kind	Casing	
			CSG PULLED	CSG LEFT
Pulled 2" tubing from surface to 680.75'. Cleaned 9 7/8" hole from surface to 568.13'. Two (2) inch tubing cemented from 568.13' to 680.75'. Cleaned 7" hole from 568.13' to 680.75'. Cleaned 6 1/2" hole from 680.75' to 1,345'. Cleaned 7" hole thru Pittsburgh Coal from 634' to 642'. Ran coal protection string as follows: 485.25' of 2" tubing followed by 835.03' of 4 1/2" casing. Latch down plug at 790.89'. Float valve at 835.03'. Swedge at 836.03'. Circulated cement to surface as follows: Pumped 550 sacks of poz mix followed by 400 sacks of thixotropic cement. Used 1,00 gallons of mud flush. Displaced cement to 790.89' with water. let set and bailed dry.				
TOTAL DEPTH: 1,345 feet				
Coal Seams		Description of Monument		
(Name)	Pittsburgh	634 feet to 642 feet	8 feet of 4 1/2" casing with plaque stating:	
(Name)			Consol WV M3-237	
(Name)			Permit #47-061-1077 P	

and that the work of plugging and filling said well was completed on the 23rd day of June, 19 92.

And further deponents saith not.

Sworn to and subscribed before me this 27th day of June, 19 92

Notary Public

My commission expires:
June 29, 1999

Permit No. 47-061-1077