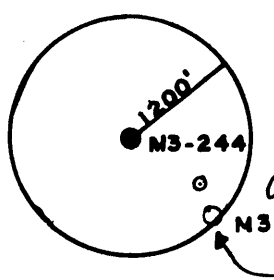
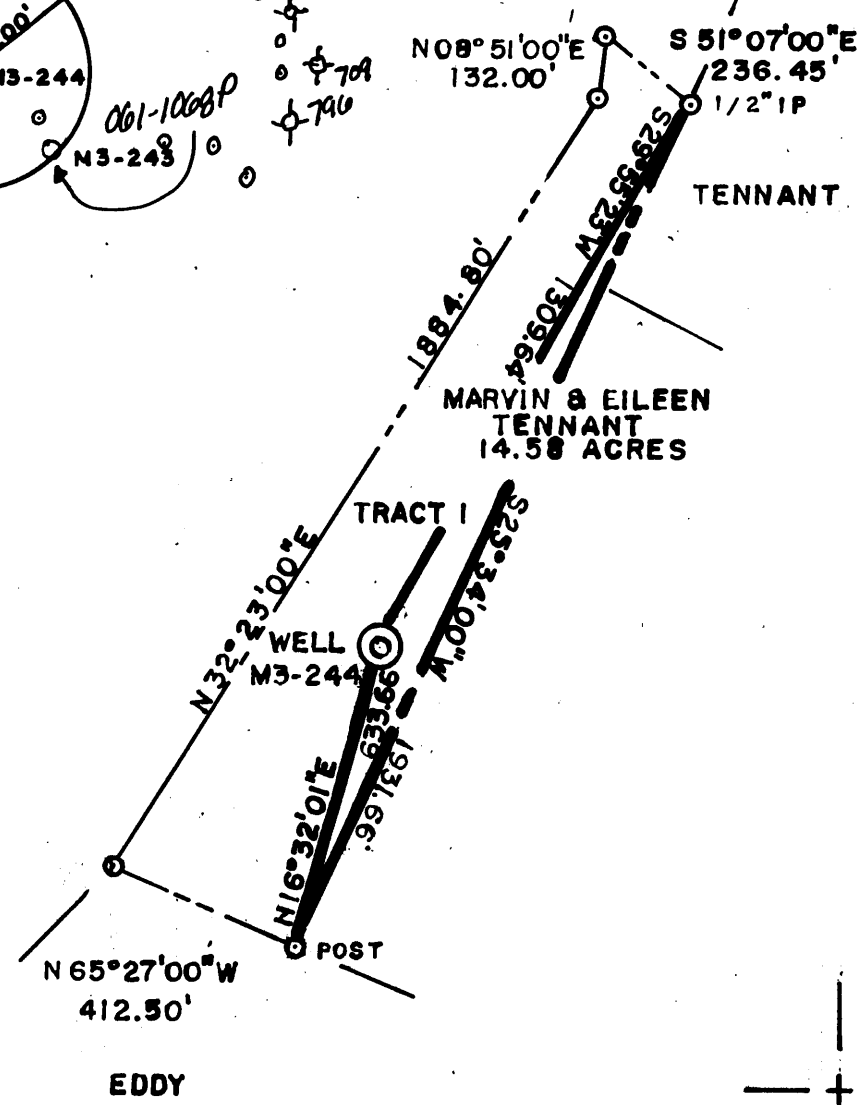


Jamil
3/19/92

39°42'30" LATITUDE
3,650.00'



NORTH




21613
71W

LONGITUDE
13,625.00'
80°10'00"

(+) DENOTES LOCATION OF WELL ON UNITED STATES TOPOGRAPHIC MAPS

FILE NO. _____
 DRAWING NO. _____
 SCALE 1" = 400'
 MINIMUM DEGREE OF ACCURACY 1 IN 5000
 PROVEN SOURCE OF ELEVATION COMPANY SURVEY TIED INTO U.S.G.S. NETWORK

I THE UNDERSIGNED, HEREBY CERTIFY THAT THIS PLAT IS CORRECT TO THE BEST OF MY KNOWLEDGE AND BELIEF AND SHOWS ALL THE INFORMATION REQUIRED BY LAW AND THE REGULATIONS ISSUED AND PRESCRIBED BY THE DEPARTMENT OF ENERGY.
 (SIGNED) *Paul D. Harbert*
 R.P.E. _____ L.L.S. 862



STATE OF WEST VIRGINIA
 DEPARTMENT OF ENERGY
 OIL AND GAS DIVISION



DATE SEPT. 6, 19 90
 OPERATOR'S WELL NO. M3-244
 API WELL NO. _____

WELL TYPE: OIL GAS _____ LIQUID INJECTION _____ WASTE DISPOSAL _____
 (IF "GAS,") PRODUCTION _____ STORAGE _____ DEEP _____ SHALLOW ABANDONED
 LOCATION: ELEVATION 1062.00 WATER SHED JAKES RUN
 DISTRICT CLAY COUNTY MONONGALIA
 QUADRANGLE BLACKSVILLE

SURFACE OWNER MARVIN & EILEEN TENNANT TRACT I ACREAGE 14.58
 OIL & GAS ROYALTY OWNER _____ LEASE ACREAGE _____
 LEASE NO. _____

PROPOSED WORK: DRILL _____ CONVERT _____ DRILL DEEPER _____ REDRILL _____ FRACTURE OR STIMULATE _____ PLUG OFF OLD FORMATION _____ PERFORATE NEW FORMATION _____ OTHER PHYSICAL CHANGE IN WELL (SPECIFY) _____

PLUG AND ABANDON CLEAN OUT AND REPLUG _____
 TARGET FORMATION _____ ESTIMATED DEPTH _____
 OPERATOR CONSOLIDATION COAL CO. DESIGNATED AGENT ROGER DUCKWORTH
 ADDRESS BOX 1314 MORGANTOWN, WV 26505 ADDRESS BOX 1314 MORGANTOWN, WV 26505

FORM WW-6
 LLS INC. 068065

COUNTY NAME
 PERMIT

RECEIVED
OIL & GAS
NOV 23 92
WV Division of
Environmental Protection

AFFIDAVIT OF PLUGGING AND FILLING WELL

AFFIDAVIT SHOULD BE MADE IN TRIPPLICATE, one copy mailed to the Division, one copy to be retained by the Well Operator and the third copy (and extra copies if required) should be mailed to each coal operator at their respective addresses.

Consolidation Coal Company
Coal Operator or Owner
P. O. Box 1314, Morgantown, WV 26507-1314
Address

Consolidation Coal Company
Name of Well Operator
P. O. Box 1314, Morgantown, WV 26507-1314
Complete Address

Coal Operator or Owner
Address

June 23, 19 92
WELL AND LOCATION

Clay District
Monongalia County

Marvin & Eileen Tennant (Tract #i)
Lease or Property Owner
Route 2, Box 129, Fairview, WV 26570
Address

WELL NO. M3-244

Marvin & Eileen Tennant Farm

STATE INSPECTOR SUPERVISING PLUGGING

Randal Micko

AFFIDAVIT

STATE OF WEST VIRGINIA,
County of Harrison ss:

Calvin C. Lofton and Kevin Wright
being first duly sworn according to law depose and say that they are experienced in the work of plugging and filling oil and gas wells and were employed by Consolidation Coal Company, well operator, and participated in the work of plugging and filling the above well, that said work was commenced on the 4th day of June, 19 92, and that the well was plugged and filled in the following manner:

Sand or Zone Record Formation	Filling Material	Plugs Used Size & Kind	Casing	
			C5G PULLED	C5G LEFT IN
Cleaned 9 7/8" hole from surface to 717' to 1,267'				
Reduced hole to 7 7/8" and cleaned 7 7/8" hole from 717' to 1,267'. Cleaned 9 7/8" hole thru Pittsburgh Coal from 608' to 618'. Possible 2" junk tubing in Pittsburgh Coal				
Ran coal protection string as follows: 423.66' of 2" tubing followed by 812.50' of 4 1/2" casing. Latch down plug at 779.16'. lat Valve at 812.50'. wedge at 813.50'				
Circulated cement to surface as follows: Pumped 525 sacks of poz mix followed by 550 sacks of thixatropic cement. Used 1,000 gallons of mud flush. Displaced cement to 779.16' with water, let set and bailed dry.				
TOTAL DEPTH: 1,267 feet.				
Coal Seams			Description of Monument	
(Name) Pittsburgh	608 feet to 618 feet	8 feet of 4 1/2" casing with plaque stating:		
(Name)		Consol WV M3-244		
(Name)		Permit 47-061-1069 P		
(Name)				

W. J. [Signature] 11/30/92

and that the work of plugging and filling said well was completed on the 11th day of June, 19 92.
And further deponents saith not.

Calvin C. Lofton
Kevin Wright

Sworn to and subscribed before me this 23rd day of June, 19 92

Notary Public

My commission expires:
June 20 1999

Permit No. 47-061-1069 P