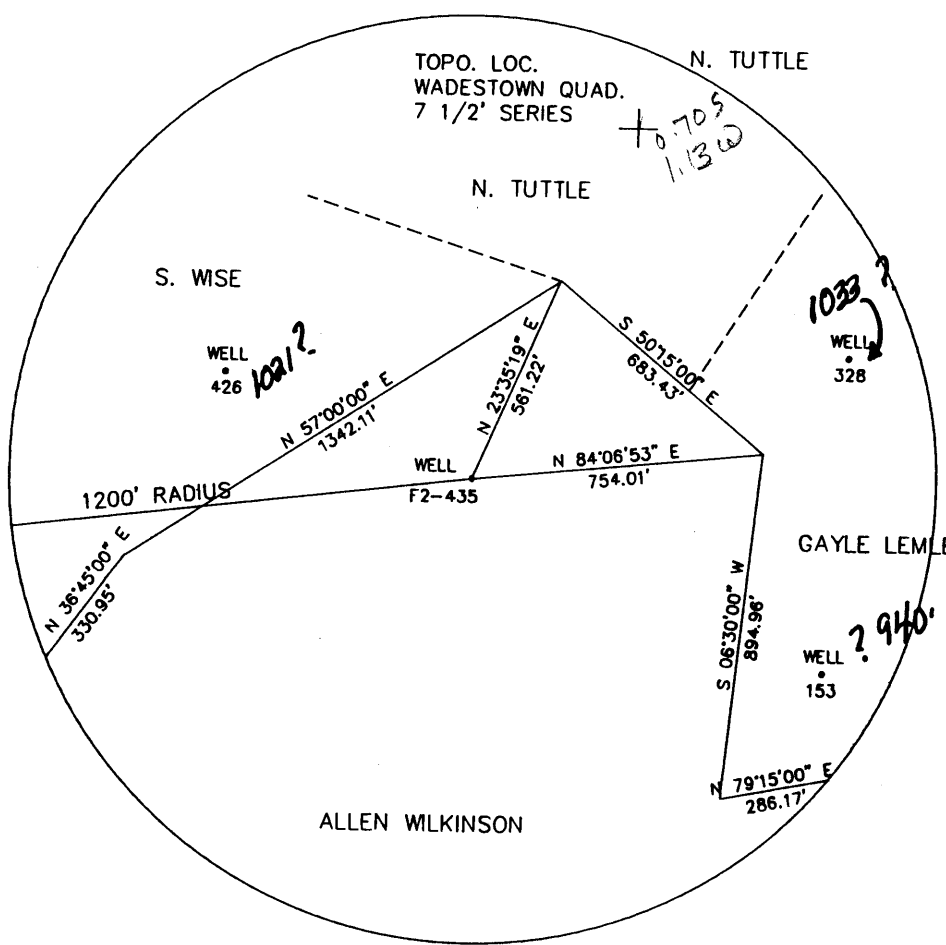


Jamie
3/16/92


5950 LATITUDE 39° 42' 30"

3600 LONGITUDE 80° 15' 00"



FILE NO. F2-2-173
DRAWING NO. F2-2-242
SCALE 1" = 500'
MINIMUM DEGREE OF ACCURACY 1/2500'
PROVEN SOURCE OF ELEVATION USGS B.M.

I THE UNDERSIGNED, HEREBY CERTIFY THAT THIS PLAT IS CORRECT TO THE BEST OF MY KNOWLEDGE AND BELIEF AND SHOWS ALL THE INFORMATION REQUIRED BY LAW AND THE REGULATIONS ISSUED AND PRESCRIBED BY THE DEPARTMENT OF MINES.
(SIGNED) John F. Ewell, Jr.
R.P.E. 11133 L.L.S.



(+) DENOTES LOCATION OF WELL ON UNITED STATES TOPOGRAPHIC MAPS


DATE FEBRUARY 26, 19 92
OPERATOR'S WELL NO F2-435
API WELL NO.

FORM IV-6
(8-78)

STATE OF WEST VIRGINIA
DEPARTMENT OF MINES
OIL AND GAS DIVISION

47 - 061 - 1067-P
STATE COUNTY PERMIT

WELL TYPE: OIL X GAS LIQUID INJECTION WASTE DISPOSAL
(IF "GAS", PRODUCTION STORAGE DEEP SHALLOW X)
LOCATION: ELEVATION 1368 WATERSHED RIGHT BRANCH OF MIRACLE RUN
DISTRICT BATTELLE COUNTY MONONGALIA
QUADRANGLE WADESTOWN
SURFACE OWNER ALLEN WILKINSON ACREAGE
OIL & GAS ROYALTY OWNER FORMERLY SOUTH PENN. OIL CO. LEASE ACREAGE
LEASE NO.
PROPOSED WORK: DRILL CONVERT DRILL DEEPER REDRILL X FRACTURE OR STIMULATE PLUG OFF OLD FORMATION PERFORATE NEW FORMATION OTHER PHYSICAL CHANGE IN WELL (SPECIFY)
PLUG AND ABANDON X CLEAN OUT AND REPLUG
TARGET FORMATION GORDON ESTIMATED DEPTH 3320
WELL OPERATOR EASTERN ASSOC. COAL DESIGNATED AGENT TERRY O. HENDERSHOT
ADDRESS ROUTE 1 BOX 144 ADDRESS ROUTE 1 BOX 144
FAIRVIEW WV. 26570 FAIRVIEW WV. 26570



STATE OF WEST VIRGINIA
DIVISION OF ENVIRONMENTAL PROTECTION
SECTION OF OIL AND GAS

AFFIDAVIT OF PLUGGING AND FILLING WELL

AFFIDAVIT SHOULD BE IN TRIPLICATE, one copy mailed to the Division, one copy to be retained by the Well Operator and the third copy (and extra copies required) should be mailed to each coal operator at their respective addresses.

Farm name: WILKINSON, ALLEN Operator Well No.: F2-435 (5)

LOCATION: Elevation: 1368.00 Quadrangle: WADESTOWN
District: BATTELLE County: MONONGALIA
Latitude: 3600 Feet South of 39 Deg. 42 Min. 30 Sec.
Longitude 5950 Feet West of 89 Deg. 15 Min. 0 Sec.

Well Type: OIL X GAS

Company: Eastern Associated Coal Corp.
Route 1 - Box 144
Fairview, WV 26570

Coal Operator Eastern Associated Coal Co
or Owner Route 1 - Box 144
Fairview, WV 26570

Agent: Terry Hendershot

Coal Operator
or Owner

Permit Issued: 03/17/92

AFFIDAVIT

STATE OF WEST VIRGINIA,
County of Monongalia

ss:

Jim Gump and Craig Park being first duly sworn according to law depose and say that they are experienced in the work of plugging and filling oil and gas wells and were employed by the above named well operator, and participated in the work of plugging and filling the above well, and Randal Mick Oil and Gas Inspector representing the Director, say that said work was commenced on the 3rd day of September, 1992, and that the well was plugged and filled in the following manner:

TYPE	FROM	TO	PIPE REMOVED	LEFT
Cleaned out to depth of 1495'				
Run Loggs Gamma Ray, Neutron and 4 Arm Caliper.				
Ripped old 10" pipe from 1051' to 1075' through Pittsburgh coal.				
Gelled hole with 10 sks gell. Run 307' of 3" and 1172' of 4 1/2" pipe.				
Run 960 sks Portland and 300 sks Chem. Comp. cement. Pumped plug to 1172'				
Run 208' of 2 3/8" tubing, tagged, cement. Run 240 sks and brought to surface.				
Bailed water out inside 4 1/2" and checked plug -- OK.				
Pittsburgh Coal 1061' to 1068'				

Description of monument: 4 1/2" x 2" swedge, metal plate with A.P.I. # and
and that the work of plugging and filling said well was completed on

the 24th day of September, 1992.

And further deponents saith not.

Jim Gump
Craig Park
JUN 18 1993

Sworn and subscribe before me this 1st day of October, 1992
My commission expires: 4-15-97

Doris Dorgan
Notary Public

Oil and Gas Inspector: Randal Mick