

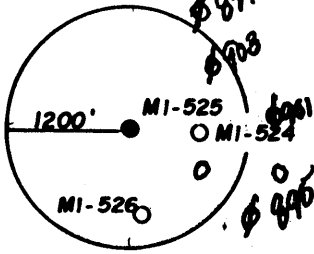
39° 40' 00" LATITUDE

400

LONGITUDE 006' 00"

80° 12' 30"

James
3/6/92



IVAN WILSON

H. HAMILTON

48" W.O.

PARKER

T. EDDY

N 24° 15' E 155.76

JAMES L. & PATRICIA FOLEY

23.87 ACRES

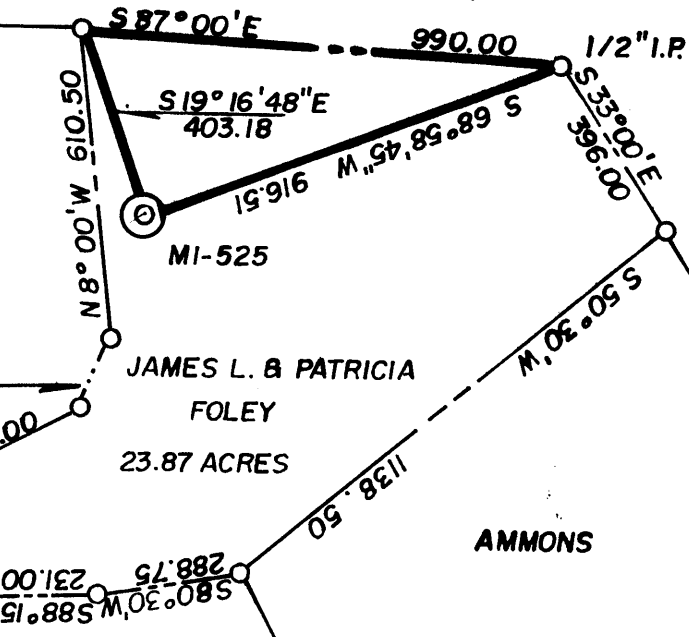
AMMONS

WV RT. 25

N 62° 15' E 693.00

N 33° 15' W 57.75

OWENS




(+) DENOTES LOCATION OF WELL ON UNITED STATES TOPOGRAPHIC MAPS

FILE NO. _____
 DRAWING NO. _____
 SCALE 1" = 400
 MINIMUM DEGREE OF ACCURACY 1 IN 5000
 PROVEN SOURCE OF ELEVATION COMPANY SURVEY TIED INTO U.S.G.S. NETWORK

I THE UNDERSIGNED, HEREBY CERTIFY THAT THIS PLAT IS CORRECT TO THE BEST OF MY KNOWLEDGE AND BELIEF AND SHOWS ALL THE INFORMATION REQUIRED BY LAW AND THE REGULATIONS ISSUED AND PRESCRIBED BY THE DEPARTMENT OF ENERGY.

(SIGNED) Paul D. Lambert
 R.P.E. _____ L.L.S. 862



STATE OF WEST VIRGINIA
 DEPARTMENT OF ENERGY
 OIL AND GAS DIVISION



DATE 2-7, 19 92
 OPERATOR'S WELL NO. MI-525
 API WELL NO. _____

WELL TYPE: OIL ___ GAS ___ LIQUID INJECTION ___ WASTE DISPOSAL ___
 (IF "GAS,") PRODUCTION ___ STORAGE ___ DEEP ___ SHALLOW ___ ABANDONED ___
 STATE COUNTY PERMIT

LOCATION: ELEVATION 1400.52 WATERSHED JAKES RUN
 DISTRICT CLAY COUNTY MONONGALIA

QUADRANGLE BLACKSVILLE WV, PA
 SURFACE OWNER JAMES L. & PATRICIA D. FOLEY ACREAGE 23.87
 OIL & GAS ROYALTY OWNER _____ LEASE ACREAGE _____

LEASE NO. _____
 PROPOSED WORK: DRILL ___ CONVERT ___ DRILL DEEPER ___ REDRILL ___ FRACTURE OR STIMULATE ___ PLUG OFF OLD FORMATION ___ PERFORATE NEW FORMATION ___ OTHER PHYSICAL CHANGE IN WELL (SPECIFY) _____

PLUG AND ABANDON ___ CLEAN OUT AND REPLUG X
 TARGET FORMATION NONE ESTIMATED DEPTH _____
 WELL OPERATOR CONSOLIDATION COAL CO. DESIGNATED AGENT ROGER E. DUCKWORTH
 ADDRESS P.O. BOX 1314 MORGANTOWN W.V. 26505 ADDRESS P.O. BOX 1314 MORGANTOWN W.V. 26505

FORM WW-6 068065 HALLS INC.

COUNTY NAME PERMIT

AFFIDAVIT OF PLUGGING AND FILLING WELL

AFFIDAVIT SHOULD BE MADE IN TRIPLICATE, one copy mailed to the Division, one copy to be retained by the Well Operator and the third copy (and extra copies if required) should be mailed to each coal operator at their respective addresses.

Consolidation Coal Co.
Coal Operator or Owner
P.O. Box 1314 Morgantown, W.Va. 26507
Address

Consolidation Coal Co.
Coal Operator or Owner
P.O. Box 1314 Morgantown, W.Va. 26507
Address

James L. & Patricia D. Foley
Lease or Property Owner
Rt. 2 Fairview, W.Va. 26570
Address

Consolidation Coal Co.
Name of Well Operator
P.O. Box 1314 Morgantown, W.Va. 26507
Complete Address

June 5 19 92
WELL AND LOCATION

Clay District
Monongalia County

WELL NO. M1-525

STATE INSPECTOR SUPERVISING PLUGGING James L. & Patricia D. Foley Farm
Randall Mick

AFFIDAVIT

STATE OF WEST VIRGINIA,
County of Monongalia

ss:


Larry L. Yost and Dennis L. Yost
being first duly sworn according to law depose and say that they are experienced in the work of plugging and filling oil and gas wells and were employed by Consolidation Coal Co., well operator, and participated in the work of plugging and filling the above well, that said work was commenced on the 16th day of April, 19 92, and that the well was plugged and filled in the following manner:

Sand or Zone Record Formation	Filling Material	Plugs Used Size & Kind	Casing	
			CSG PULLED	CSG LEFT IN
	Cleaned wellbore to 1688 ft. Pulled 504 ft. of 10" casing. Pulled 155 ft. of 8 1/2" casing. Made cuts in 8 1/2" casing at 1250 ft.; 1130 ft.; 1000 ft. Perforated 8 1/2" casing with glass shots at 1050 ft.-1060 ft. 10 shots; 1160 ft. -1170 ft. 10 shots. Ran coal protection string as follows; 1120 ft. of 4 1/2" casing; 326 ft. of 2 3/8" tubing; Latch down plug at 1100 ft.; Float valve at 1120 ft. Swedge at 1121 ft. Circulated cement to surface as follows; 1000 bags of Poz Mix;	8 1/2" TOP - 973 BOTTOM - ?	155 ft.	
Coal Seams	340 bags of expanding type cement; 1000 gal. of mud flush. Let set, bailed dry, set monument.	Description of Monument		
(Name) Pittsburgh-	938'	6 ft. of 4 1/2" casing with plaque stating Consol		
(Name)	946'	M1-525.		
(Name)		47-061-1063-P		

and that the work of plugging and filling said well was completed on the 5th day of June, 19 92.

And further deponents saith not.

Sworn to and subscribed before me this 5th day of JUNE, 19 92.

 OFFICIAL SEAL
Notary Public, State of West Virginia
CHERAL A. SKINNER
RT. 2, BOX 184
FAIRVIEW, WV 26570
My Commission Expires March 12, 2002

Larry L. Yost
Dennis L. Yost
Cheral A. Skinner
Notary Public

March 12, 2002

Permit No. 47-061-1063-P

Randall Mick Inspector