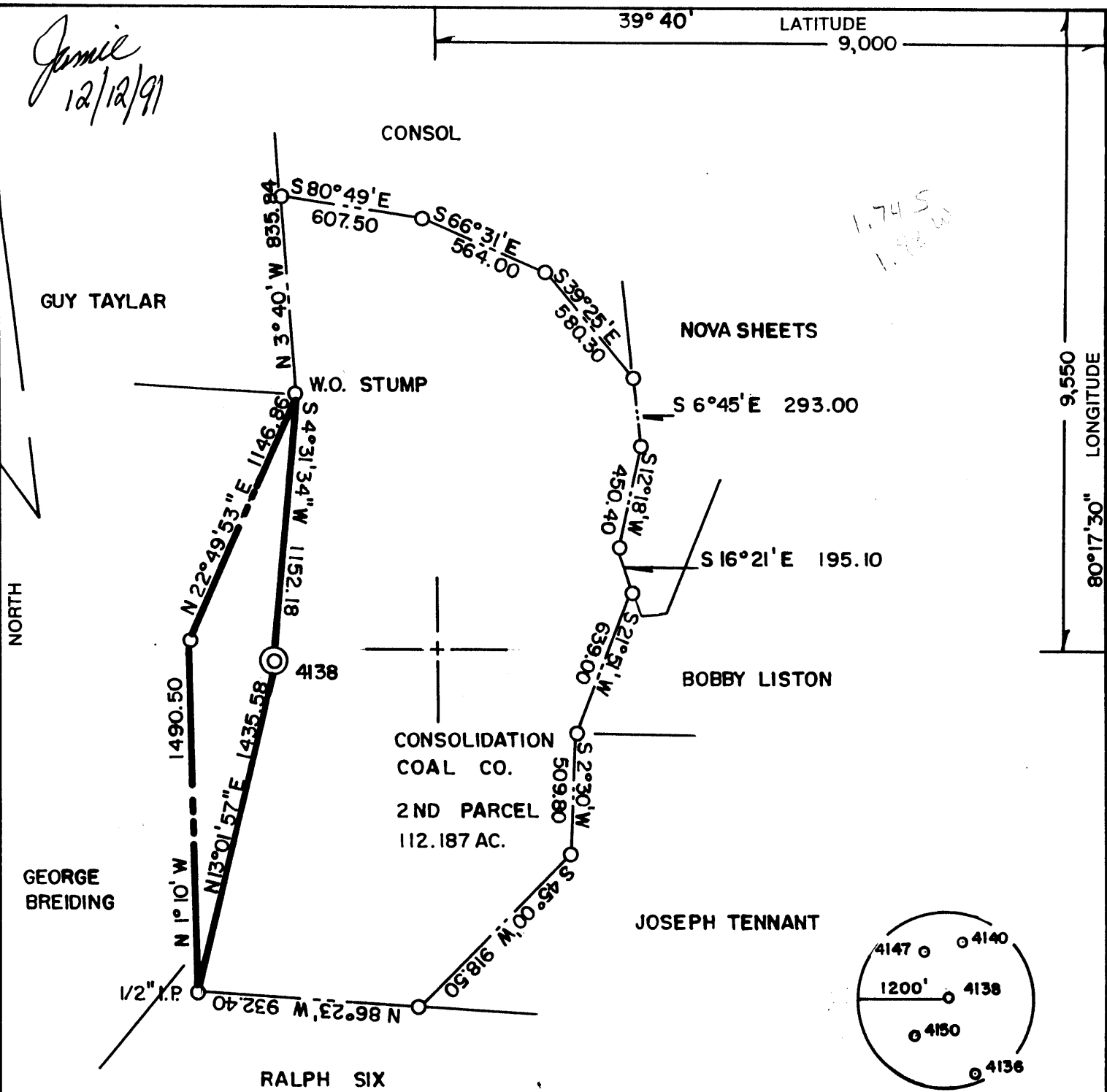
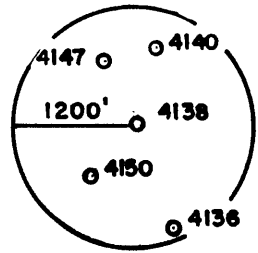


Janice
12/12/91




1.74 S
1.72 W



(+) DENOTES LOCATION OF WELL ON UNITED STATES TOPOGRAPHIC MAPS

FILE NO. _____
DRAWING NO. _____
SCALE 1" = 600'
MINIMUM DEGREE OF ACCURACY 1 IN 5000
PROVEN SOURCE OF ELEVATION COMPANY SURVEY
TIED INTO U.S.G.S. NETWORK

I THE UNDERSIGNED, HEREBY CERTIFY THAT THIS PLAT IS CORRECT TO THE BEST OF MY KNOWLEDGE AND BELIEF AND SHOWS ALL THE INFORMATION REQUIRED BY LAW AND THE REGULATIONS ISSUED AND PRESCRIBED BY THE DEPARTMENT OF ENERGY
(SIGNED) Paul D. Harbert
R.P.E. _____ L.L.S. 862



STATE OF WEST VIRGINIA
DEPARTMENT OF ENERGY
OIL AND GAS DIVISION



DATE NOV. 1, 19 91
OPERATOR'S WELL NO. 4138
API WELL NO. 47 - 61 - 1049P

WELL TYPE: OIL ___ GAS ___ LIQUID INJECTION ___ WASTE DISPOSAL ___
(IF "GAS,") PRODUCTION ___ STORAGE ___ DEEP ___ SHALLOW X ABANDONED X PERMIT

LOCATION: ELEVATION 1298.75 WATERSHED RANGE RUN
DISTRICT BATTELLE COUNTY MONONGALIA

QUADRANGLE WADESTOWN WV-PA.
SURFACE OWNER CONSOLIDATION COAL COMPANY ACREAGE 112.187

OIL & GAS ROYALTY OWNER _____ LEASE ACREAGE _____
LEASE NO. _____

PROPOSED WORK: DRILL ___ CONVERT ___ DRILL DEEPER ___ REDRILL ___ FRACTURE OR
STIMULATE ___ PLUG OFF OLD FORMATION ___ PERFORATE NEW
FORMATION ___ OTHER PHYSICAL CHANGE IN WELL (SPECIFY) _____

PLUG AND ABANDON ___ CLEAN OUT AND REPLUG X
TARGET FORMATION NONE ESTIMATED DEPTH _____

WELL OPERATOR CONSOLIDATION COAL CO. DESIGNATED AGENT ROGER E DUCKWORTH
ADDRESS P.O. BOX 1314 MORGANTOWN WV 26505 ADDRESS P.O. BOX 1314 MORGANTOWN WV 26505

FORM WW-6
HALLS INC. 068065

COUNTY NAME
PERMIT

RECEIVED
Department of Environmental Protection
MAY 26 94
Permitting
Division of Oil & Gas

AFFIDAVIT OF PLUGGING AND FILLING WELL

AFFIDAVIT SHOULD BE MADE IN TRIPPLICATE, one copy mailed to the Division, one copy to be retained by the Well Operator and the third copy (and extra copies if required) should be mailed to each coal operator at their respective addresses.

Consolidation Coal Co.
Coal Operator or Owner
P.O. Box 1314 Morgantown, W. Va. 26507
Address
Consolidation Coal Co.
Coal Operator or Owner
P.O. Box 1314 Morgantown, W. Va.
Address
Consolidation Coal Co.
Lease or Property Owner
P.O. Box 1314 Morgantown, WV.
Address

Consolidation Coal Co.
Name of Well Operator
P.O. Box 1314 Morgantown, W. Va.
Complete Address
Feb. 10 19 92
WELL AND LOCATION
Battelle District
Monongalia County
WELL NO. 4138
Consol Farm

STATE INSPECTOR SUPERVISING PLUGGING Steve Casey

AFFIDAVIT

STATE OF WEST VIRGINIA,
County of Monongalia

ss:

Larry L. Yost and Dennis L. Yost
being first duly sworn according to law depose and say that they are experienced in the work of plugging and filling oil and gas wells and were employed by Consolidation Coal Co., well operator, and participated in the work of plugging and filling the above well, that said work was commenced on the 14th day of January, 19 92, and that the well was plugged and filled in the following manner:

Sand or Zone Record Formation	Filling Material	Plugs Used Size & Kind	Casing	
			CSO PULLED	CSO LEFT IN
	Cleaned wellbore to 1484 ft. Ran coal protection string as follows: 1308 ft. of 4 1/2" casing; 148 ft. of 2 3/8" tubing; Latch down plug at 1287 ft.; Float Valve at 1308 ft.; Swedge at 1309 ft. Circulated cement to surface as follows; 735 sacks of Poz Mix; 295 sacks of expanding type cement and 1,000 gal. of mud flush. Let set, bailed dry, set monument.			1
Coal Seams	Description of Monument			
(Name) <u>Pittsburgh - 1108' - 1116'</u>	6 ft. of 4 1/2" casing with plaque stating Consol 4138			
(Name)	47-061-1049-P			
(Name)				
(Name)				

and that the work of plugging and filling said well was completed on the 30th day of January, 19 92.

And further deponents saith not.

Sworn to and subscribed before me this 11th day of February, 19 92.

Larry L. Yost
Dennis L. Yost
Kelli A. Wilson
Notary Public MAY 27 1994

My commission expires:
March 15, 1993