

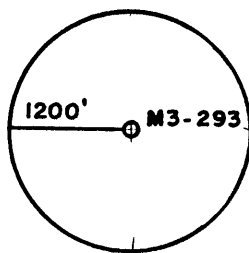
39° 42' 30"

LATITUDE

3,800

001' 2"

01' 08"

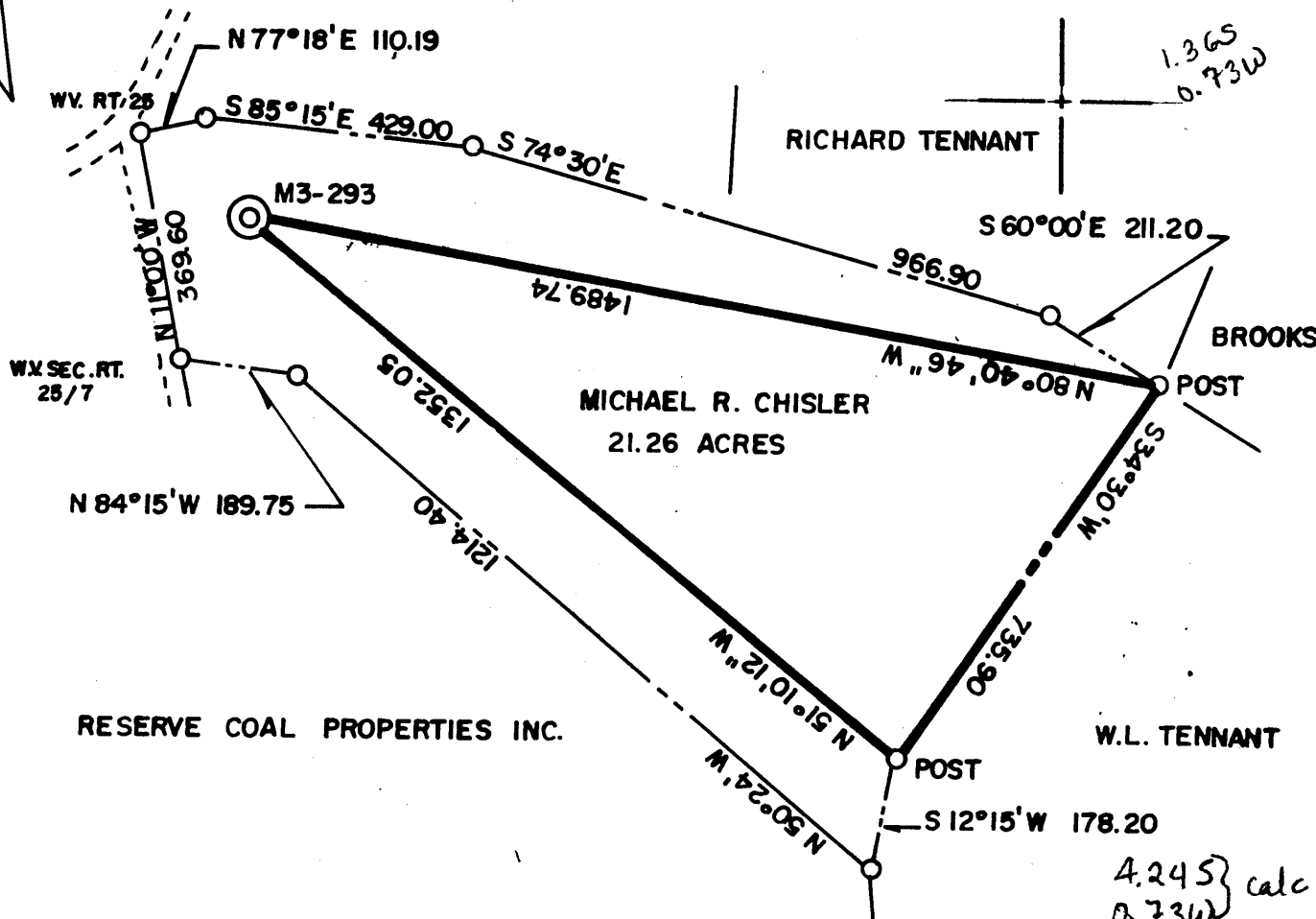


PATRICIA McCOY

RICHARD TENNANT

1.365
0.73W

NORTH

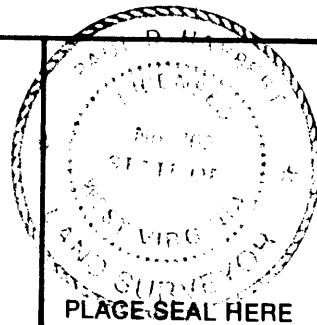


(+) DENOTES LOCATION OF WELL ON UNITED STATES TOPOGRAPHIC MAPS

FILE NO. _____
 DRAWING NO. _____
 SCALE **1" = 300'**
 MINIMUM DEGREE OF ACCURACY **1 IN 5000**
 PROVEN SOURCE OF ELEVATION **COMPANY SURVEY**
TIED INTO U.S.G.S. NETWORK

I THE UNDERSIGNED, HEREBY CERTIFY THAT THIS PLAT IS CORRECT TO THE BEST OF MY KNOWLEDGE AND BELIEF AND SHOWS ALL THE INFORMATION REQUIRED BY LAW AND THE REGULATIONS ISSUED AND PRESCRIBED BY THE DEPARTMENT OF ENERGY.

(SIGNED) Paul D. Harbert
 R.P.E. _____ L.L.S. **862**



STATE OF WEST VIRGINIA
 DEPARTMENT OF ENERGY
OIL AND GAS DIVISION



DATE **3-11**, 19 **91**
 OPERATOR'S WELL NO. **M3-293**
 API WELL NO. _____

WELL TYPE: OIL ___ GAS ___ LIQUID INJECTION ___ WASTE DISPOSAL ___
 (IF "GAS,") PRODUCTION ___ STORAGE ___ DEEP ___ SHALLOW **X** ABANDONED **X**

LOCATION: ELEVATION **959.76** WATER SHED **INDIAN CAMP RUN**
 DISTRICT **CLAY** COUNTY **MONONGALIA**

SURFACE OWNER **MICHAEL R. CHISLER** ACREAGE **21.26**
 OIL & GAS ROYALTY OWNER _____ LEASE ACREAGE _____


PROPOSED WORK: DRILL ___ CONVERT ___ DRILL DEEPER ___ REDRILL ___ FRACTURE OR
 STIMULATE ___ PLUG OFF OLD FORMATION ___ PERFORATE NEW
 FORMATION ___ OTHER PHYSICAL CHANGE IN WELL (SPECIFY) _____

PLUG AND ABANDON ___ CLEAN OUT AND REPLUG **X**
 TARGET FORMATION **NONE** ESTIMATED DEPTH _____
 WELL OPERATOR **CONSOLIDATION COAL CO.** DESIGNATED AGENT **ROGER E. DUCKWORTH**
 ADDRESS **P.O. BOX 1314 MORGANTOWN WV. 26505** ADDRESS **P.O. BOX 1314 MORGANTOWN W.V 26505**

APR 12 1991

COUNTY NAME PERMIT

FORM WW-6 HALLS INC. 068065



AFFIDAVIT OF PLUGGING AND FILLING WELL

AFFIDAVIT SHOULD BE MADE IN TRIPLICATE, one copy mailed to the Division, one copy to be retained by the Well Operator and the third copy (and extra copies if required) should be mailed to each coal operator at their respective addresses.

Consolidation Coal Co.
Coal Operator or Owner
P.O. Box 1314 Morgantown, W. Va. 26507
Address

Consolidation Coal Co.
Name of Well Operator
P.O. Box 1314 Morgantown, W. Va. 26507
Complete Address

Consolidation Coal Co.
Coal Operator or Owner
P.O. Box 1314 Morgantown, W. Va. 26507
Address

June 20 19 91

WELL AND LOCATION

Clay District

Monongalia County

Michael R. Chisler
Lease or Property Owner
P.O. Box 294 Fairview, W. Va. 26570
Address

WELL NO. M3-293.

Michael R. Chisler Farm
Don Ellis

STATE INSPECTOR SUPERVISING PLUGGING

AFFIDAVIT

STATE OF WEST VIRGINIA,
County of Monongalia ss:

Harry L. Yost and Dennis L. Yost
being first duly sworn according to law depose and say that they are experienced in the work of plugging and filling oil and gas wells and were employed by Consolidation Coal Co., well operator, and participated in the work of plugging and filling the above well, that said work was commenced on the 3rd day of June, 1991, and that the well was plugged and filled in the following manner:

Sand or Zone Record	Filling Material	Plugs Used	Casing	
			CSG PULLED	CSG LEFT IN
Formation	Cleaned wellbore to 1564 ft.	Size & Kind		
	Pulled 54 ft. of 10" casing. Perforated 10" with 3 1/2 glass shots from 800' -780' with 20 shots from 740' -720' with 10 shots. Made cut in 10" at 700 ft. Ran coal protection string as follows; 702 ft. of 4 1/2" casing; 265 ft. of 2 3/8" tubing; Latch down plug at 683 ft.; Float valve at 702 ft.; Swedge at 703 ft. Circulated cement to surface as follows; 470 sacks of Poz Mix; 290	TOP 7" - 962 ft. BOTTOM - ? 10" 54' TOP 10" - 600ft. BOTTOM - 940ft.		
Coal Seams	sacks of expanding type cement; 1,000 gal. mud flush. Let set, bailed dry, set monument.	Description of Monument		
(Name) Pittsburgh - 555 ft.		6 ft. of 4 1/2" casing with plaque stating Consol		
(Name)		M3-293. 47-06101020		
(Name)				
(Name)				

and that the work of plugging and filling said well was completed on the 19th day of June, 19 91.

And further deponents saith not.

Sworn to and subscribed before me this 24th day of June, 19 91.

Harry L. Yost
Dennis L. Yost
Notary Public

My commission expires:

12/31/93

Permit No. 47-061-1020

AUG 26 1991