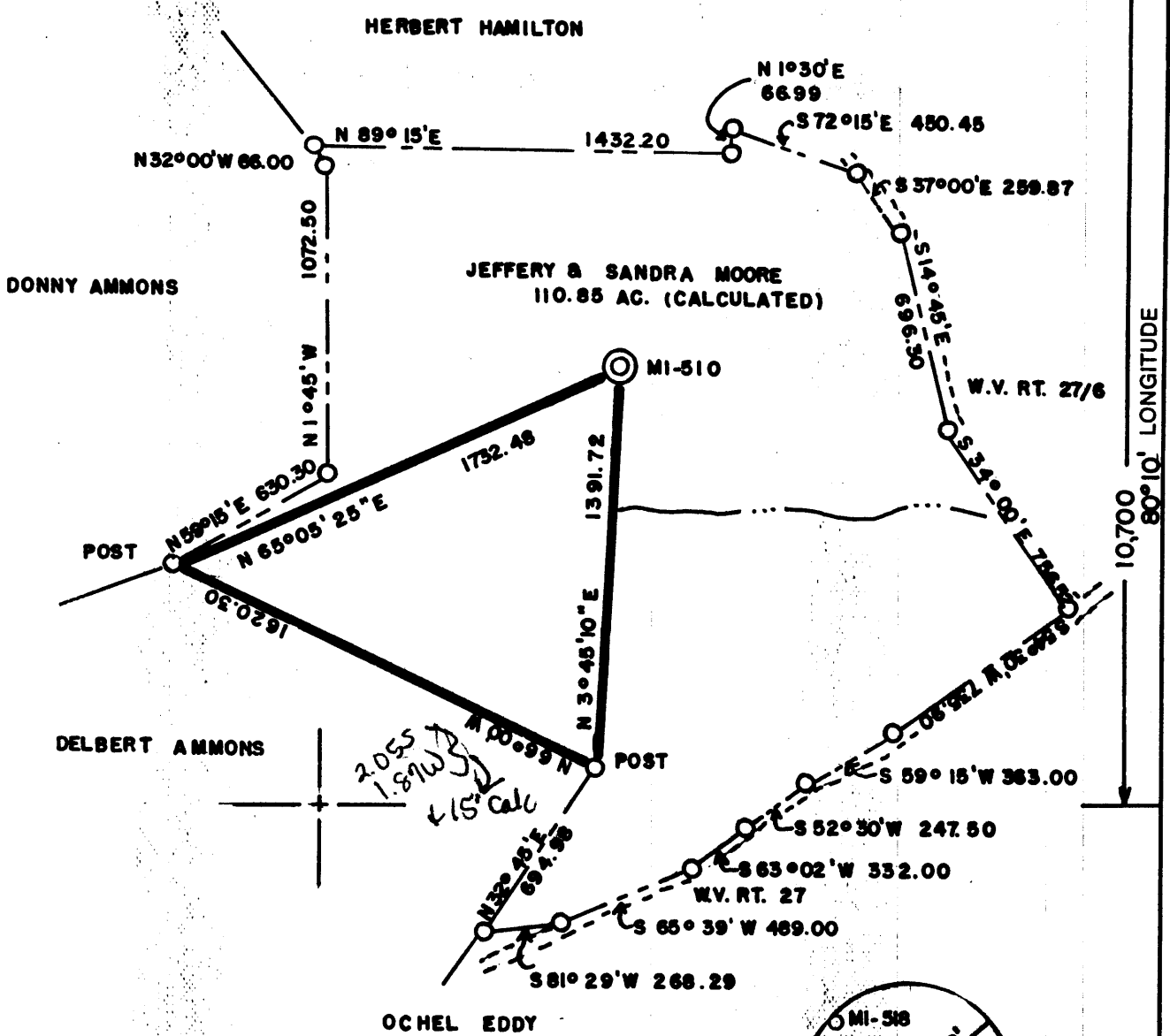


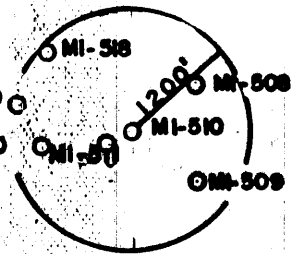
Janice
3/18/91

39°40' 9,850 LATITUDE

NORTH




LONGITUDE
80°10'
10,700



(+) DENOTES LOCATION OF WELL ON UNITED STATES TOPOGRAPHIC MAPS

FILE NO. _____
DRAWING NO. _____
SCALE **1"=600'**
MINIMUM DEGREE OF ACCURACY **1 IN 5000**
PROVEN SOURCE OF ELEVATION **COMPANY SURVEY TIED INTO THE U.S.G.S. NETWORK**

I THE UNDERSIGNED, HEREBY CERTIFY THAT THIS PLAT IS CORRECT TO THE BEST OF MY KNOWLEDGE AND BELIEF AND SHOWS ALL THE INFORMATION REQUIRED BY LAW AND THE REGULATIONS ISSUED AND PRESCRIBED BY THE DEPARTMENT OF ENERGY.
(SIGNED) *Carl Morris*
R.P.E. _____ L.L.S. **460**



STATE OF WEST VIRGINIA
DEPARTMENT OF ENERGY
OIL AND GAS DIVISION



DATE **10-21**, 19 **88**
OPERATOR'S WELL NO. **MI-510**
API WELL NO. **47-61-1017-P**
STATE COUNTY PERMIT

WELL TYPE: OIL ___ GAS ___ LIQUID INJECTION ___ WASTE DISPOSAL ___
(IF "GAS,") PRODUCTION ___ STORAGE ___ DEEP ___ SHALLOW **X ABANDONED X**

LOCATION: ELEVATION **1355.02** WATER SHED **JAKES RUN**
DISTRICT **CLAY** COUNTY **MONONGALIA**

QUADRANGLE **BLACKSVILLE WV., PA. 15' W**

SURFACE OWNER **JEFFERY & SANDRA MOORE** ACREAGE **110.85**

OIL & GAS ROYALTY OWNER _____ LEASE ACREAGE _____
LEASE NO. _____
PROPOSED WORK: DRILL ___ CONVERT ___ DRILL DEEPER ___ REDRILL ___ FRACTURE OR STIMULATE ___ PLUG OFF OLD FORMATION ___ PERFORATE NEW FORMATION ___ OTHER PHYSICAL CHANGE IN WELL (SPECIFY) _____

PLUG AND ABANDON ___ CLEAN OUT AND REPLUG **X**

TARGET FORMATION **NONE** ESTIMATED DEPTH _____

WELL OPERATOR **CONSOLIDATION COAL CO.** DESIGNATED AGENT **ROGER E. DUCKWORTH**

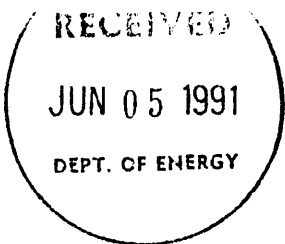
ADDRESS **P.O. BOX 1314 MORGANTOWN W.V. 26505** ADDRESS **P.O. BOX 1314 MORGANTOWN W.V. 26505**

COUNTY NAME

PERMIT

MAR 26 1991

H.T. HALL 48673 FORM WW-6



AFFIDAVIT OF PLUGGING AND FILLING WELL

AFFIDAVIT SHOULD BE MADE IN TRIPLICATE, one copy mailed to the Division, one copy to be retained by the Well Operator and the third copy (and extra copies if required) should be mailed to each coal operator at their respective addresses.

Consolidation Coal Co.
Coal Operator or Owner
P.O. Box 1314 Morgantown, W.Va. 26507-1314

Address
Consolidation Coal Co.
Coal Operator or Owner
P.O. Box 1314 Morgantown, W.Va. 26507-1314

Address
Jeffrey & Sandra Moore
Lease or Property Owner

Address

Address

Consolidation Coal Co.

Name of Well Operator
P.O. Box 1314 Morgantown, W.Va. 26507

Complete Address
May 10 19 91

Clay WELL AND LOCATION
District

Monongalia County

WELL NO. M1-510

Moore Farm

Don Ellis

STATE INSPECTOR SUPERVISING PLUGGING

AFFIDAVIT

STATE OF WEST VIRGINIA,

County of Monongalia ss:

Larry L. Yost and Dennis L. Yost

being first duly sworn according to law depose and say that they are experienced in the work of plugging and filling oil and gas wells and were employed by Consolidation Coal Co., well operator, and participated in the work of plugging and filling the above well, that said work was commenced on the 26th day of April, 1991, and that the well was plugged and filled in the following manner:

Sand or Zone Record Formation	Filling Material	Plugs Used Size & Kind	Casing	
			CSG PULLED	CSG LEFT IN
	Pulled 2185 ft. of rods;		2185'	
	Pulled 2220 ft. of 2 3/8" tubing. Cleaned wellbore to 2114 ft. Made cuts in 5 1/2" casing at 1996 ft. & 1850 ft.	2 3/8" Rods	2220'	
	Pulled 1687 ft. of 5 1/2" casing. Cemented bottom hole plug from 2114 ft. - 1600 ft. with 75 sacks. Pulled 1600 ft. of 7" casing; Pulled 320 ft. of 8 1/4" casing. Ran coal protection string as follows; 1004 ft. of 4 1/2" casing; 576 ft. of 2 3/8" tubing; Latch down plug at 980 ft. Float valve at 1003 ft.; Swedge at 1004 ft. Circulated cement to surface as follows; 700 sacks of Poz Mix; 400 scks. of expanding type cement; 1,000 gal. mud flush. Let set, bailed dry, set monument.	5 1/2" 7" TOP of 7" - 1600' 8 1/4" TOP of 8 1/4" - 1205'	1687'	436'
Coal Seams				
(Name) Pittsburgh - 850 ft.				
(Name)				
(Name)				
(Name)				
		Description of Monument		
		6 ft. of 4 1/2" casing with plaque stating Consol M1-510.		
		47-061-1017-P		

and that the work of plugging and filling said well was completed on the 9th day of May, 1991.

And further deponents saith not.

Sworn to and subscribed before me this 10th day of May, 1991.

Larry L. Yost
Dennis L. Yost
Notary Public

My commission expires: March 13, 1993

JUN 7 1991
Permit No. 47-61-1017-P