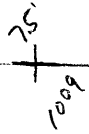


LATITUDE 39°42'30"

11°05'21"08



LONGITUDE

7'5 OGIS topo location

7.5' loc	<u>1.17S</u>	15' loc	<u>4.05S</u>
	<u>2.15W</u>	(calc.)	<u>4.37W</u>

Company _____

Farm _____

Quad Blacksville NW

County Monongalia

District Clay

WELL LOCATION MAP

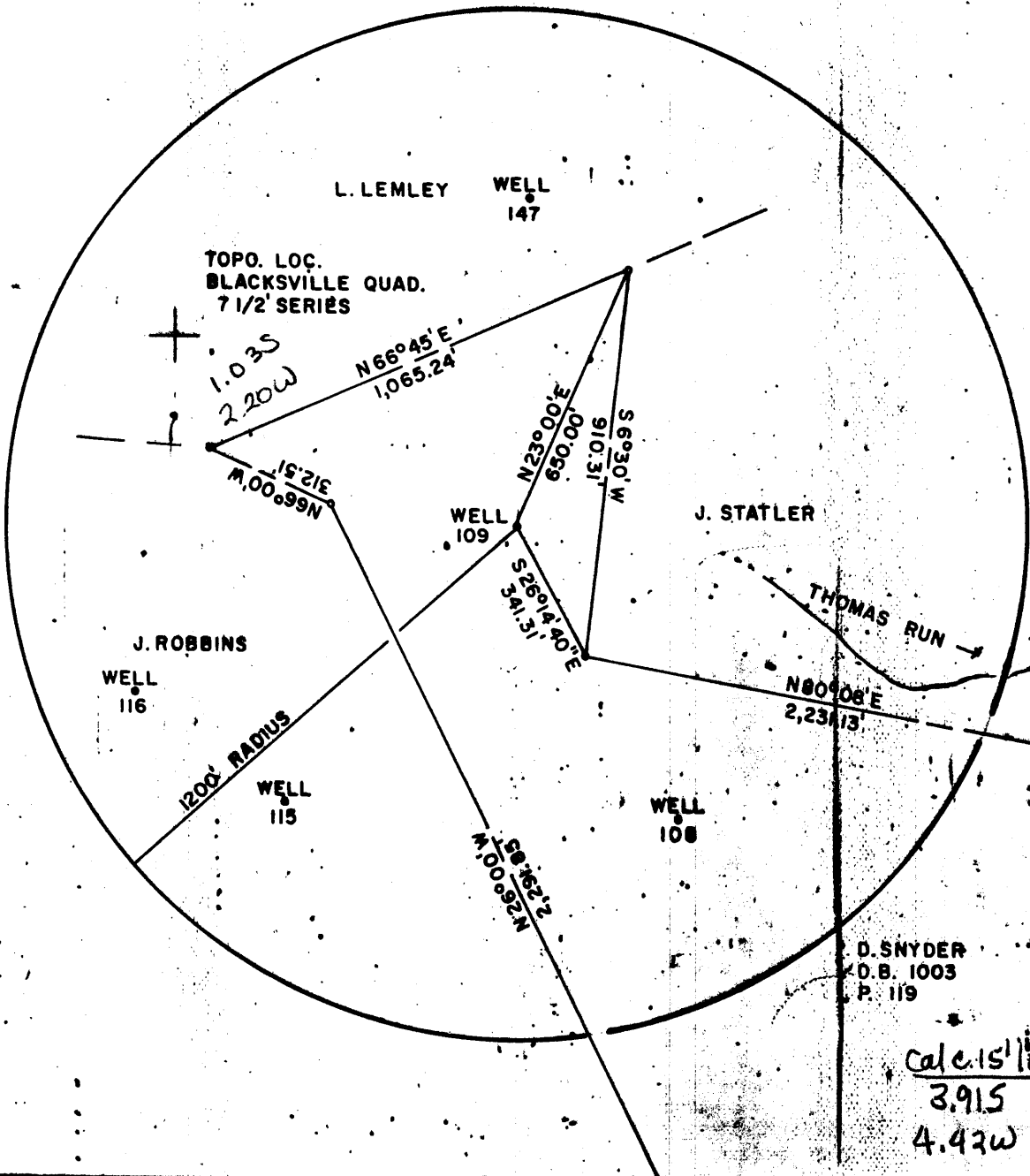
File No. 061-1009

LATITUDE 39°42'30"

11,500'


5,350'

LONGITUDE 80°12'30"



FILE NO. F2-2-215
 DRAWING NO. F2-2-214
 SCALE 1"=400'
 MINIMUM DEGREE OF ACCURACY 1/2500
 PROVEN SOURCE OF ELEVATION USGS BM

I THE UNDERSIGNED, HEREBY CERTIFY THAT THIS PLAT IS CORRECT TO THE BEST OF MY KNOWLEDGE AND BELIEF AND SHOWS ALL THE INFORMATION REQUIRED BY LAW AND THE REGULATIONS ISSUED AND PRESCRIBED BY THE DEPARTMENT OF MINES.
 (SIGNED) Gary W. Halsteads
 R.P.E. 9235 L.L.S.



(+) DENOTES LOCATION OF WELL ON UNITED STATES TOPOGRAPHIC MAPS
 FORM IV-6
 (8-78)



DATE JANUARY 28, 19 91
 OPERATOR'S WELL NO. F2-109
 AS WELL NO. 081
 STATE 061 COUNTY 10-09-P PERMIT

STATE OF WEST VIRGINIA
 DEPARTMENT OF MINES
 OIL AND GAS DIVISION

WELL TYPE: OIL X GAS --- LIQUID INJECTION --- WASTE DISPOSAL ---
 (IF "GAS", PRODUCTION --- STORAGE --- DEEP --- SHALLOW X)
 LOCATION: ELEVATION 1414.0' WATER SHED THOMAS RUN
 DISTRICT CLAY COUNTY MONONGALIA
 QUADRANGLE BLACKSVILLE 15 NW

SURFACE OWNER DENNY SNYDER ACREAGE 62
 OIL & GAS ROYALTY OWNER FORMERLY SOUTH PENN. OIL CO. LEASE ACREAGE 143
 LEASE NO. ---

PROPOSED WORK: DRILL --- CONVERT --- DRILL DEEPER --- REDRILL X FRACTURE OR STIMULATE --- PLUG OFF OLD FORMATION --- PERFORATE NEW FORMATION --- OTHER PHYSICAL CHANGE IN WELL (SPECIFY) ---

PLUG AND ABANDON X CLEAN OUT AND REPLUG ---
 TARGET FORMATION FIFTY FOOT SAND ESTIMATED DEPTH 2497'
 WELL OPERATOR EASTERN ASSOC. COAL CORP. DESIGNATED AGENT TERRY O. HENDERSHOT
 ADDRESS ROUTE 1 BOX 144 ADDRESS ROUTE 1 BOX 144
FAIRVIEW W. VA. 26570 FAIRVIEW W. VA. 26570

A. L. McPeters will No. 7 - Clay District, Monongalia County, W. Va.



WITNESSES

I, the undersigned, hereby certify that this map is true and correct, and that the information is the best of my knowledge and belief as required by the act and the provisions of the survey laws of West Virginia.

[Signature]

Witnessed before me a Notary Public this 10th day of Feb, 1911.
My commission expires March 20th, 1911.

[Signature]



WEST VIRGINIA DEPARTMENT OF MINES
Oil and Gas Section
PRELIMINARY DATA SHEET NO. 1

File No. _____ Well No. 7
South Penn Oil Company, of P. O. Dresser 1855, Pittsburgh, Pa.
 on the A. L. McFeters Farm

containing 62 acres Location
Clay District, in Monongalia County, West Virginia

The surface of the above tract is owned in fee by Mable Spragg
 of Blacksville, W. Va. address, and the mineral rights are owned by
A. L. McFeters of Nula, W. Va.

The oil and gas privileges are held under lease by the above named company, and this well is drilled under
 permit No. _____ issued by the West Virginia Department of Mines, Oil and Gas Section.

Elevation of surface at top of well, 1400' feet
19 feet

The number of feet of the different sized casings used in the well.

Size	Length	Weight	Depth	Notes
100' 3"	feet	13"	also, exp. 2119'	also. Wood conductor
1104' 3"	feet	10"	also, exp. 2200'	feet 6 5/8" steel exp.
1223	feet	8 1/2"	also, exp.	feet 8 3/16" steel exp.
				feet steel exp.
				also, oil at
				also, oil at
				feet to
				feet to
Oil was encountered at 1088-1104	feet, thickness	100	inches, and at	

July 18, 1931

Approved SOUTH PENN OIL COMPANY Genl. Supt.
 By J. H. ... (Signature)
 (Title)

Clay District, Monongalia County, W. Va.
 By South Penn Oil Co., P. O. Drawer 1255, Pittsburgh, Pa.
 On 62 acres, surface owned by Mable Spragg, Blacksville, W. Va.,
 and mineral rights by A. L. McPeters, Bula, W. Va.
 Elevation, 1400' L.
 14" conductor; 1 1/2" casing, 188' 2"; 10", 1124' 3"; 8 1/2", 1923';
 6-5/8", 2119'; 5-3/16", 2380'.
 Coal was encountered at 1095-1104'.
 Abandonment reported to Dept. of Mines July 18, 1931.
 Well was not shot.
 Salt water at 2484-2486'.
 Producing hole.

MON-32-A
 651009

	Top.	Bottom.
Conductor	0	14
Pittsburgh Coal	1095	1104
Little Dunkard Sand	1490	1520
Big Dunkard Sand	1575	1675
Gas Sand	1700	1740
Salt Sand	1895	2125
Big Lime	2325	2385
Big Injun Sand (gas, 2472-2477'; oil, 2479-2482'; water, 2484-2486')	2385	
Total depth		2497

PROPOSED MANNER OF PLUGGING AND FILLING WELL

(Approved by Board and Regulations)

WEST VIRGINIA DEPARTMENT OF MINES

OIL AND GAS DIVISION

WORK ORDER

Well to be plugged and filled as follows:

Set 4" casing 2500'.
Fill with cement material from 2500' to 2550'.
Set 4" casing 2550'.
Fill with cement material from 2550' to 2600' (25' above the Big
log top).
Set 4" casing 2600'-2650'.
Fill from 2600' to 2650' (packing off Gas, Oil, & Water).
Fill with cement material from 2650' to 2700'.
Set 4" casing 2700'.
Fill with cement material to 2750'.
Set 4" pipe out of 2750' to surface. This pipe protected from
fire by cap.
Set 4" casing 2750' to 2800' (25' below the coal).
Fill from 2800' to 2850' (25' above the coal).
Fill with cement material from 2850' to 2900'.
Set 4" casing 2900' to 2950'.
Fill with cement material from 2950' to surface.

To the Department of Mines
and Energy of West Virginia
State of West Virginia

Signature:

This "work order" is submitted for your approval and execution and when notified of any change in circumstances, the undersigned will advise you by telephone and return of this work order as amended to the state office in the event of alteration to plug and abandon the well and an appropriate date of the date.

Very truly yours,

Walter R. Rife, Chief Engineer

By *[Signature]*, Superintendent

The alterations have been filed by the coal owner or his agent, or the suitable official of the coal owner or his agent, in the Department of Mines and Energy of West Virginia, and the undersigned has been notified of the same.

[Signature], 1947

DEPARTMENT OF MINES

[Signature]

Revised

Form 60

NOTICE OF INTENTION TO PLUG AND ABANDON WELL
WEST VIRGINIA DEPARTMENT OF MINES
OIL AND GAS DIVISION

To the Department of Mines,
Charleston, W. Va.

Person John
Name Operator or Well Owner

JOHN F. McFETERS
Name of Well Operator

7
Acres

L. O. Weaver 1805, Pittsburgh, Pa.
Complete Address

David Little
Name Operator or Well Owner

October 27, 1931
Well to be Abandoned

7
Acres

Clay State

Hope Natural Gas Company
Name of Operator
545 William Penn Way
Pittsburgh, Pa.

Monongalia County

Well No. 7

A. L. McFeters Person

Conditions:-

The undersigned well operator is about to abandon the above described well and will commence the

work of plugging and abandoning said well on the 27th day of November, 1931, (which date shall not be less than five days after the day on which this notice is mailed to you, or in the event should be received by the Department of Mines).

This notice is given you in order that your respective representatives may be present at the plugging and filling of said well. You are further notified that whether you are represented or not represented the undersigned will proceed on that date, or shortly thereafter, to plug and fill said well in the manner required by Section 25, Article 4, Chapter 23 of the Code and given in detail on the reverse side of this notice, in "Well Code."

This notice is being mailed by registered mail to each of you at the above addresses on the above date.

Very truly yours,

SOUTH FURN OIL COMPANY

J. K. [Signature] Superintendent
Well Operator

NOTE: This is a duplicate of a well which was plugged and abandoned on the above date and is being mailed to you for your information. It is not to be used as a basis for any other action.

100-150

(100)

W.C. 77.8.

