


FILE NO. \_\_\_\_\_  
 DRAWING NO. \_\_\_\_\_  
 SCALE 1" = 800'  
 MINIMUM DEGREE OF ACCURACY 1 in 200  
 PROVEN SOURCE OF ELEVATION PENNZOIL CO RECORDS

I THE UNDERSIGNED, HEREBY CERTIFY THAT THIS PLAT IS CORRECT TO THE BEST OF MY KNOWLEDGE AND BELIEF AND SHOWS ALL THE INFORMATION REQUIRED BY LAW AND THE REGULATIONS ISSUED AND PRESCRIBED BY THE DEPARTMENT OF MINES.  
 (SIGNED) Curtis A. Lucas  
 R.P.E. \_\_\_\_\_ L.L.S. 275



STATE OF WEST VIRGINIA  
 DEPARTMENT OF MINES  
 OIL AND GAS DIVISION



DATE MAY 28, 1990  
 OPERATOR'S WELL NO. A EDDY 10  
 API WELL NO. 47-061-0986-P  
 STATE COUNTY PERMIT

(+) DENOTES LOCATION OF WELL ON UNITED STATES TOPOGRAPHIC MAPS  
 WELL TYPE: OIL  GAS \_\_\_\_\_ LIQUID INJECTION \_\_\_\_\_ WASTE DISPOSAL \_\_\_\_\_  
 (IF "GAS,") PRODUCTION \_\_\_\_\_ STORAGE \_\_\_\_\_ DEEP \_\_\_\_\_ SHALLOW \_\_\_\_\_  
 LOCATION: ELEVATION 1176 WATERSHED MIRACLE RUN  
 DISTRICT BATTELLE COUNTY MONONGALIA  
 QUADRANGLE WADESTOWN Mannington DE  
 SURFACE OWNER PETE HAUGHT et al ACREAGE \_\_\_\_\_  
 OIL & GAS ROYALTY OWNER A EDDY HRS LEASE NO. 27827-50 LEASE ACREAGE 334

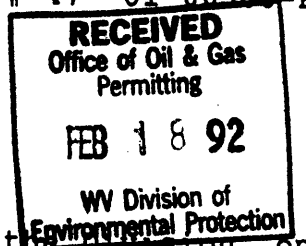
PROPOSED WORK: DRILL \_\_\_\_\_ CONVERT \_\_\_\_\_ DRILL DEEPER \_\_\_\_\_ REDRILL \_\_\_\_\_ FRACTURE OR STIMULATE \_\_\_\_\_ PLUG OFF OLD FORMATION \_\_\_\_\_ PERFORATE NEW FORMATION \_\_\_\_\_ OTHER PHYSICAL CHANGE IN WELL (SPECIFY) \_\_\_\_\_

PLUG AND ABANDON  CLEAN OUT AND REPLUG \_\_\_\_\_  
 TARGET FORMATION GORDON ESTIMATED DEPTH 3139  
 WELL OPERATOR CLOUSER WELL SERVICE DESIGNATED AGENT JOHN CLOUSER  
 ADDRESS PO BOX 1366 ADDRESS PO BOX 1366  
CLARKSBURG WV 26301 CLARKSBURG WV 26301

FORM IV-6 (8-78)

T. HALL

STATE OF WEST VIRGINIA  
DEPARTMENT OF ENERGY  
DIVISION OF OIL AND GAS



AFFIDAVIT OF PLUGGING AND FILLING WELL

AFFIDAVIT SHOULD BE IN TRIPLICATE, one copy mailed to the Division, one copy to be retained by the Well Operator and the third copy (and extra copies if required) should be mailed to each coal operator at their respective addresses.

Farm name: HAUGHT, PETE, ETAL Operator Well No.: A EDDY 10

LOCATION: Elevation: 1176.00 Quadrangle: WADESTOWN  
District: BATTELLE County: MONONGALIA  
Latitude: 1900 Feet South of 39 Deg. 42 Min. 30 Sec.  
Longitude 4800 Feet West of 80 Deg. 15 Min. 0 Sec.

Well Type: OIL  GAS

Company: CHLOUSER WELL SERVICE INC Coal Operator Consolidation Coal Co  
RT 3 BOX 27 A or Owner MORGANTOWN WV  
SALEM WV 26426

Agent: \_\_\_\_\_ Coal Operator \_\_\_\_\_  
Inspector: \_\_\_\_\_ or Owner \_\_\_\_\_  
Permit Issued: 11/07/90

AFFIDAVIT

STATE OF WEST VIRGINIA,  
County of Harrison ss:

John Chouser and Randall Riddle being first duly sworn according to law depose and say that they are experienced in the work of plugging and filling oil and gas wells and were employed by Chouser Well Service Inc, well operator, and participated in the work of plugging and filling the above well, that said work was commenced on the 28<sup>th</sup> day of JANUARY, 1992, and that the well was plugged and filled in the following manner:


TYPE	FROM	TO	PIPE REMOVED	LEFT
5 1/2" CSG			1508'	782'
GEL	3139	3075		
CMT	3075	2975		
GEL	2975	1175		
CMT	1175	1075	7" CSG 1128'	764'
GEL	1075	910		
CMT	910	760		
GEL	760	190	8" x 10" CSG HAD ALREADY BEEN PLUGGED	
CMT	190	90		
GEL	90	50		
CMT	50	0		

Description of monument: 6 3/4" CSG 36" above surface w/ permit # 8MT in well bore

and that the work of plugging and filling said well was completed on the 6<sup>th</sup> day of FEBRUARY, 1992.

And further deponents saith not.

John Chouser  
Randall E Riddle  
Janet E Martin  
Notary Public



Subscribed and sworn to before me this 6<sup>th</sup> day of February, 1992