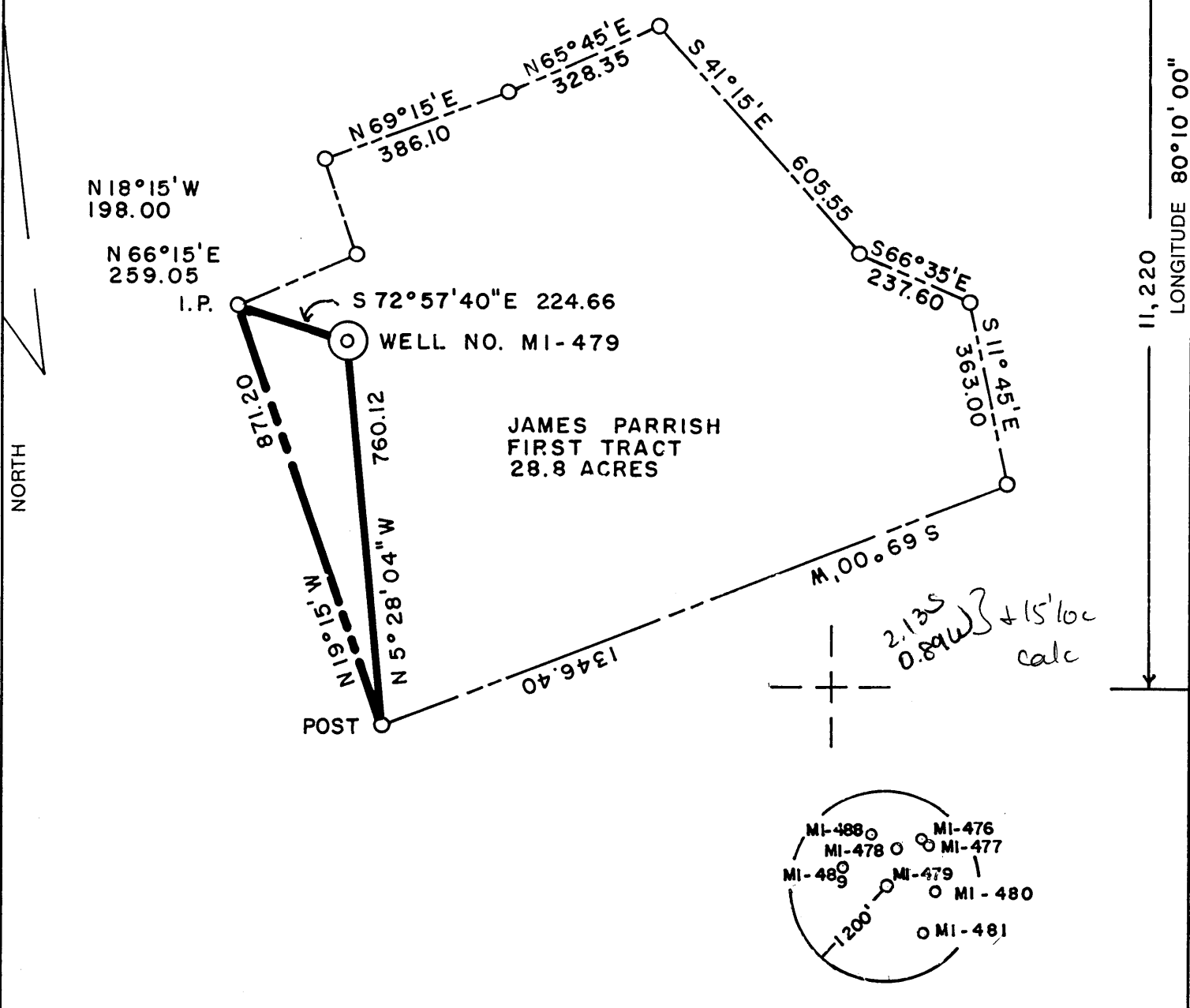


Jamie 11/1/88


LATITUDE 39°40'00"
LONGITUDE 80°01'00"
4,770
11,220



(+) DENOTES LOCATION OF WELL ON UNITED STATES TOPOGRAPHIC MAPS

FILE NO. _____
DRAWING NO. _____
SCALE 1" = 300'
MINIMUM DEGREE OF ACCURACY 1 IN 5000
PROVEN SOURCE OF ELEVATION COMPANY SURVEY TIED INTO U.S.G.S. NETWORK

I THE UNDERSIGNED, HEREBY CERTIFY THAT THIS PLAT IS CORRECT TO THE BEST OF MY KNOWLEDGE AND BELIEF AND SHOWS ALL THE INFORMATION REQUIRED BY LAW AND THE REGULATIONS ISSUED AND PRESCRIBED BY THE DEPARTMENT OF ENERGY.
(SIGNED) Carl Morris
R.P.E. _____ L.L.S. 460



STATE OF WEST VIRGINIA
DEPARTMENT OF ENERGY
OIL AND GAS DIVISION



DATE SEPT. 20, 19 88
OPERATOR'S WELL NO. MI - 479
API WELL NO. 47 - 61 - 0885P
STATE COUNTY PERMIT

WELL TYPE: OIL GAS LIQUID INJECTION WASTE DISPOSAL
(IF "GAS,") PRODUCTION STORAGE DEEP SHALLOW **ABANDONED**

LOCATION: ELEVATION 1153.26 WATERSHED JAKES RUN
DISTRICT CLAY COUNTY MONONGALIA

QUADRANGLE BLACKVILLE W.V., PA. + 15' loc
SURFACE OWNER JAMES & NORMA PARRISH ACREAGE 28.8

OIL & GAS ROYALTY OWNER _____ LEASE ACREAGE _____
LEASE NO. _____


PROPOSED WORK: DRILL CONVERT DRILL DEEPER REDRILL FRACTURE OR STIMULATE PLUG OFF OLD FORMATION PERFORATE NEW FORMATION OTHER PHYSICAL CHANGE IN WELL (SPECIFY) _____

PLUG AND ABANDON CLEAN OUT AND REPLUG
TARGET FORMATION NONE ESTIMATED DEPTH _____
WELL OPERATOR CONSOLIDATION COAL COMPANY DESIGNATED AGENT ROGER E. DUCKWORTH
ADDRESS P.O. BOX 1314 MORGANTOWN W.V. 26554 ADDRESS P.O. BOX 1314 MORGANTOWN W.V. 26554

NOV 7 1988

FORM WW-6
H.T. HALL 48673

COUNTY NAME
PERMIT



AFFIDAVIT OF PLUGGING AND FILLING WELL

AFFIDAVIT SHOULD BE MADE IN TRIPPLICATE, one copy mailed to the Division, one copy to be retained by the Well Operator and the third copy (and extra copies if required) should be mailed to each coal operator at their respective addresses.

Consolidation Coal Co.
Coal Operator or Owner
P.O. Box 1314 Morgantown, W.Va. 26507
Address

Consolidation Coal Co.
Name of Well Operator
P.O. Box 1314 Morgantown, W.Va. 26507
Complete Address

Consolidation Coal Co.
Coal Operator or Owner
P.O. Box 1314 Morgantown, W.Va. 26507
Address

March 26 19 90
WELL AND LOCATION

James & Norma Parrish
Lease or Property Owner
Address

Clay District
Monongalia County
WELL NO. M1-479
Parrish Farm

STATE INSPECTOR SUPERVISING PLUGGING

Don Ellis

AFFIDAVIT


STATE OF WEST VIRGINIA,
County of Monongalia

ss:

Larry L. Yost and Dennis L. Yost

being first duly sworn according to law depose and say that they are experienced in the work of plugging and filling oil and gas wells and were employed by Consolidation Coal Co., well operator, and participated in the work of plugging and filling the above well, that said work was commenced on the 13th day of March, 19 90, and that the well was plugged and filled in the following manner:

Sand or Zone Record Formation	Filling Material	Plugs Used Size & Kind	Casing	
			CSG PULLED	CSG LEFLIN
	Pulled 2,000 ft. of pumping rods; pulled 2016 ft. of 2 7/8" tubing; pulled 1606 ft. of 5 3/16" casing; Pulled 1400 ft. of 6 5/8" casing; Pulled 315 ft. of 8 1/2" casing. TOP of 6 5/8" casing cleaned wellbore to 1956 ft. Ran coal protection string as follows; 802 ft. of 4 1/2" casing; 1121 ft. of 2 3/8" tubing; Latch down at 782 ft.; Float valve at 802 ft.; Swedge at 802 ft. Circulated cement to surface as follows; 430 sacks of Poz Mix; 500 sacks of expanding type cement; 1,000 gal. of mud flush. Let set,	2 7/8" 5 3/16" 6 5/8" 8 1/2"	2016' 1606' 1400' 1400' 315'	
Coal Seams		Description of Monument		
(Name) Pittsburgh-	600 ft. bailed dry, set monument.	6 ft. of 4 1/2" casing with plaque stating Consol M1-479.		
(Name)				
(Name)				
(Name)				



5/3/90

and that the work of plugging and filling said well was completed on the 21th day of March, 19 90.

And further deponents saith not.

Sworn to and subscribed before me this 28th day of March, 19 90.

Larry L. Yost
Dennis L. Yost
Kelli D. Wilson
Notary Public
MAY 04 1990

My commission expires
March 15, 1993

Permit No. 47-61-0885P
885