

Jamal 5/12/88

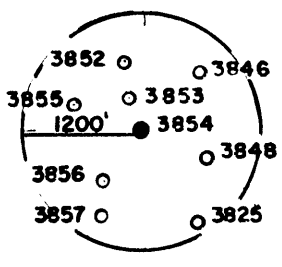
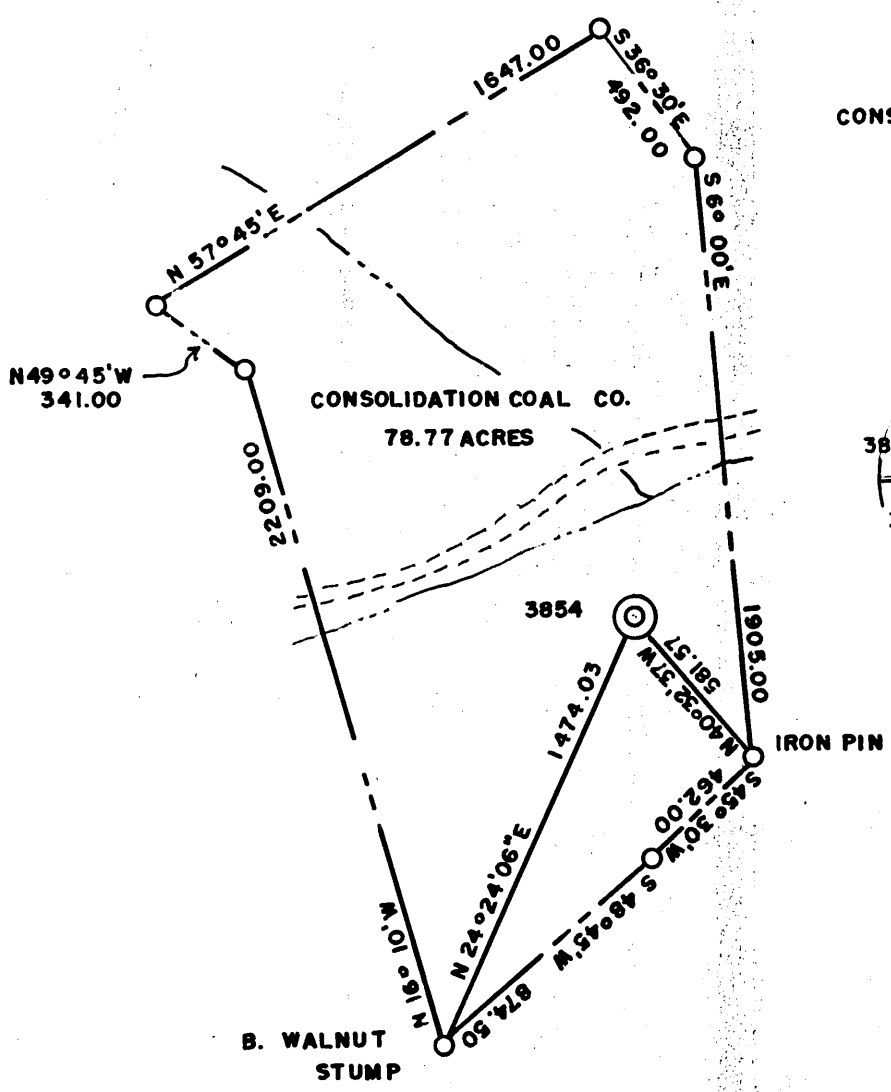
LATITUDE 39°37'30" 750

LONGITUDE 80°17'30" 2000

0.38S
0.14W

MARTHA GALLAGHER

CONSOL

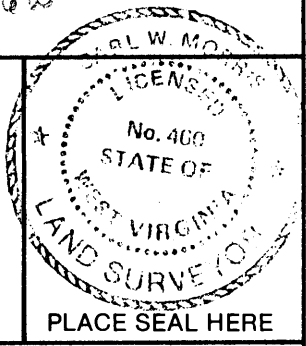


15' loc calc
3.26S
7.36W

(+) DENOTES LOCATION OF WELL ON UNITED STATES TOPOGRAPHIC MAPS

FILE NO. _____
DRAWING NO. _____
SCALE 1" = 600'
MINIMUM DEGREE OF ACCURACY 1 IN 5000
PROVEN SOURCE OF ELEVATION COMPANY SURVEY
TIED INTO U.S.G.S. NETWORK

I THE UNDERSIGNED, HEREBY CERTIFY THAT THIS PLAT IS CORRECT TO THE BEST OF MY KNOWLEDGE AND BELIEF AND SHOWS ALL THE INFORMATION REQUIRED BY LAW AND THE REGULATIONS ISSUED AND PRESCRIBED BY THE DEPARTMENT OF ENERGY.
(SIGNED) *Curt Morris*
R.P.E. _____ L.L.S. 460



STATE OF WEST VIRGINIA
DEPARTMENT OF ENERGY
OIL AND GAS DIVISION



DATE MAY 3 1988
OPERATOR'S WELL NO. 3854
API WELL NO. _____

WELL TYPE: OIL ___ GAS ___ LIQUID INJECTION ___ WASTE DISPOSAL ___
(IF "GAS,") PRODUCTION ___ STORAGE ___ DEEP ___ SHALLOW X ABANDONED X
STATE COUNTY PERMIT
47 061 0863-P

LOCATION: ELEVATION 1217.88 WATER SHED PAW PAW CREEK
DISTRICT BATTELLE DIST. COUNTY MONONGALIA
QUADRANGLE MANNINGTON W.V. 415' EC

SURFACE OWNER CONSOLIDATION COAL CO. ACREAGE 78.77
OIL & GAS ROYALTY OWNER _____ LEASE ACREAGE _____
LEASE NO. _____

PROPOSED WORK: DRILL ___ CONVERT ___ DRILL DEEPER ___ REDRILL X FRACTURE OR
STIMULATE ___ PLUG OFF OLD FORMATION ___ PERFORATE NEW
FORMATION ___ OTHER PHYSICAL CHANGE IN WELL (SPECIFY) _____

PLUG AND ABANDON ___ CLEAN OUT AND REPLUG X
TARGET FORMATION NONE ESTIMATED DEPTH _____
WELL OPERATOR CONSOLIDATION COAL CO. DESIGNATED AGENT ROGER E. DUCKWORTH
ADDRESS P.O. BOX 1314 MORGANTOWN WV 26505 ADDRESS P.O. BOX 1314 MORGANTOWN W.V. 26505

H.T. HALL 48673 FORM WW-6

COUNTY NAME PERMIT

MAY 13 1988

RECEIVED
AUG 19 1988

AFFIDAVIT OF PLUGGING AND FILLING WELLS DIVISION OF OIL & GAS
DEPARTMENT OF ENERGY

AFFIDAVIT SHOULD BE MADE IN TRIPLICATE, one copy mailed to the Division, one copy to be retained by the Well Operator and the third copy (and extra copies if required) should be mailed to each coal operator at their respective addresses.

Consolidation Coal Company
Coal Operator or Owner
P. O. Box 1314, Morgantown, WV 26507-1314
Address

Coal Operator or Owner
Address

Consolidation Coal Company
Lease or Property Owner
P. O. Box 1314, Morgantown, WV 26507-1314
Address

Consolidation Coal Company
Name of Well Operator
P. O. Box 1314, Morgantown, WV 26507-1314
Complete Address
July 26, 19 88

WELL AND LOCATION
Battelle District
Monongalia County

WELL NO. #3854

Consolidation Coal Company Farm

STATE INSPECTOR SUPERVISING PLUGGING Don Ellis, Fairmont, WV 26554


AFFIDAVIT

STATE OF WEST VIRGINIA,
County of Harrison ss:

Calvin C. Lofton and George R. Gore

being first duly sworn according to law depose and say that they are experienced in the work of plugging and filling oil and gas wells and were employed by Consolidation Coal Company, well operator, and participated in the work of plugging and filling the above well, that said work was commenced on the 18th day of July, 19 88, and that the well was plugged and filled in the following manner:

Sand or Zone Record Formation	Filling Material	Plugs Used Size & Kind	Casing	
			CSG PULLED	CSG LEFT IN
Cleaned 9 7/8" hole to 945'. Reduced hole to 7 7/8" at 945' and cleaned 7 7/8" hole to 1,540'. Pulled 289' of 8 5/8" casing. 8 5/8" casing left in hole from 1,249' to 1,416'. Ran coal protection string as follows: 404.59' of 2 3/8" tubing followed by 1109.41' of 4 1/2" casing. Latch down plug at 1,087.50'. Float valve at 1,109.41'. Swedge at 1,110.41'. Circulated cement to surface as follows: Pumped 600 sacks of poz mix followed by 400 sacks of expanding cement. Displaced cement to 1,087.50' with water. Let set, bailed dry.				
TOTAL DEPTH: 1,514.00 feet.				
Coal Seams				
(Name) Pittsburgh	914 feet to 924 feet.	5 feet of 4 1/2" casing with plaque stating: Consol #3854 47-061-0863-P		



and that the work of plugging and filling said well was completed on the 22nd day of July, 19 88.

And further deponents saith not.

Sworn to and subscribed before me this 26th day of July, 19 88.

Calvin C. Lofton
George R. Gore
Timothy L. Ellis
Notary Public

My commission expires:
APRIL 21, 1993

Permit No. 47-061-0863-P
SEP 06 1988