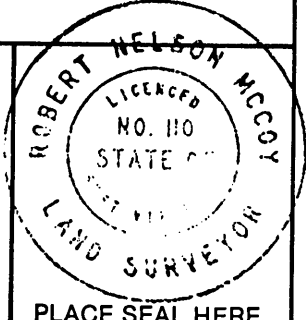


(+) DENOTES LOCATION OF WELL ON UNITED STATES TOPOGRAPHIC MAPS

FILE NO. _____
 DRAWING NO. _____
 SCALE 1" = 500'
 MINIMUM DEGREE OF ACCURACY 1 IN 5000
 PROVEN SOURCE OF ELEVATION COMPANY SURVEY
 TIED INTO U.S.G.S. NETWORK

I THE UNDERSIGNED, HEREBY CERTIFY THAT THIS PLAT IS CORRECT TO THE BEST OF MY KNOWLEDGE AND BELIEF AND SHOWS ALL THE INFORMATION REQUIRED BY LAW AND THE REGULATIONS ISSUED AND PRESCRIBED BY THE DEPARTMENT OF ENERGY.
 (SIGNED) Robert Nelson McCoy
 R.P.E. _____ L.L.S. NO



STATE OF WEST VIRGINIA
 DEPARTMENT OF ENERGY
 OIL AND GAS DIVISION

DATE MARCH 25, 1986
 OPERATOR'S WELL NO. MI-533
 API WELL NO. 47-61-0833-P

WELL TYPE: OIL GAS LIQUID INJECTION WASTE DISPOSAL
 (IF "GAS,") PRODUCTION STORAGE DEEP SHALLOW ABANDONED PERMIT

LOCATION: ELEVATION 1166.70 WATER SHED DAYS RUN
 DISTRICT CLAY COUNTY MONONGALIA
 QUADRANGLE BLACKSVILLE W.V. PA. 7.5

SURFACE OWNER R.F. MCCORD (Heirs) ACREAGE 61.90
 OIL & GAS ROYALTY OWNER UNKNOWN LEASE ACREAGE _____
 LEASE NO. _____

PROPOSED WORK: DRILL CONVERT DRILL DEEPER REDRILL FRACTURE OR STIMULATE PLUG OFF OLD FORMATION PERFORATE NEW FORMATION OTHER PHYSICAL CHANGE IN WELL (SPECIFY) _____

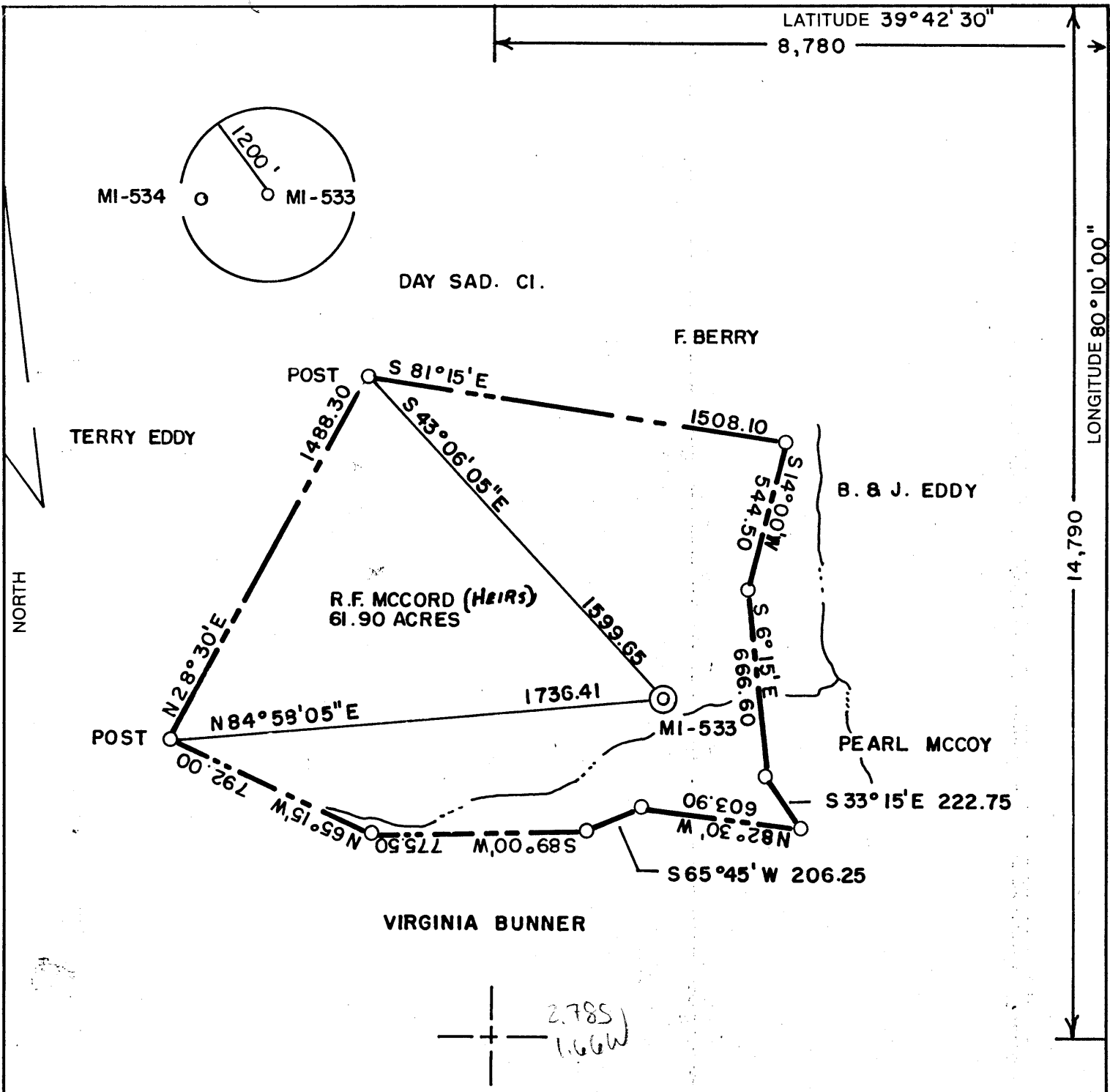
PLUG AND ABANDON CLEAN OUT AND REPLUG

TARGET FORMATION NONE ESTIMATED DEPTH _____
 WELL OPERATOR CONSOLIDATION COAL COMPANY DESIGNATED AGENT ROGER E. DUCKWORTH
 ADDRESS P.O. BOX 1314 MORGANTOWN WV. 26505 ADDRESS P.O. BOX 1314 MORGANTOWN WV. 26505

94

H.T. HALL 48673 FORM WW-6

COUNTY NAME Monongalia
 PERMIT 0833-P




(+) DENOTES LOCATION OF WELL ON UNITED STATES TOPOGRAPHIC MAPS

FILE NO. _____
 DRAWING NO. _____
 SCALE 1" = 500'
 MINIMUM DEGREE OF
 ACCURACY 1 IN 5000
 PROVEN SOURCE OF
 ELEVATION COMPANY SURVEY
 TIED INTO U.S.G.S. NETWORK

I THE UNDERSIGNED, HEREBY CERTIFY THAT THIS PLAT IS CORRECT TO THE BEST OF MY KNOWLEDGE AND BELIEF AND SHOWS ALL THE INFORMATION REQUIRED BY LAW AND THE REGULATIONS ISSUED AND PRESCRIBED BY THE DEPARTMENT OF ENERGY.

(SIGNED) Robert Nelson McCoy
 R.P.E. _____ L.L.S. NO



STATE OF WEST VIRGINIA
 DEPARTMENT OF ENERGY
 OIL AND GAS DIVISION



DATE MARCH 25, 1986
 OPERATOR'S WELL NO. MI-533
 API WELL NO.

WELL TYPE: OIL ___ GAS ___ LIQUID INJECTION ___ WASTE DISPOSAL ___ STATE COUNTY PERMIT
 (IF "GAS,") PRODUCTION ___ STORAGE ___ DEEP ___ SHALLOW X ABANDONED X

LOCATION: ELEVATION 1166.70 WATER SHED DAYS RUN
 DISTRICT CLAY COUNTY MONONGALIA
 QUADRANGLE BLACKSVILLE W.V. PA. 7.5

SURFACE OWNER R.F. MCCORD (Heirs) ACREAGE 61.90
 OIL & GAS ROYALTY OWNER UNKNOWN LEASE ACREAGE _____

PROPOSED WORK: DRILL ___ CONVERT ___ DRILL DEEPER ___ REDRILL X FRACTURE OR
 STIMULATE ___ PLUG OFF OLD FORMATION ___ PERFORATE NEW
 FORMATION ___ OTHER PHYSICAL CHANGE IN WELL (SPECIFY) _____

PLUG AND ABANDON ___ CLEAN OUT AND REPLUG X
 TARGET FORMATION NONE ESTIMATED DEPTH _____
 WELL OPERATOR CONSOLIDATION COAL COMPANY DESIGNATED AGENT ROGER E. DUCKWORTH
 ADDRESS P.O. BOX 1314 MORGANTOWN WV. 26505 ADDRESS P.O. BOX 1314 MORGANTOWN WV. 26505

FORM WW-6 H.T. HALL 48673

COUNTY NAME PERMIT