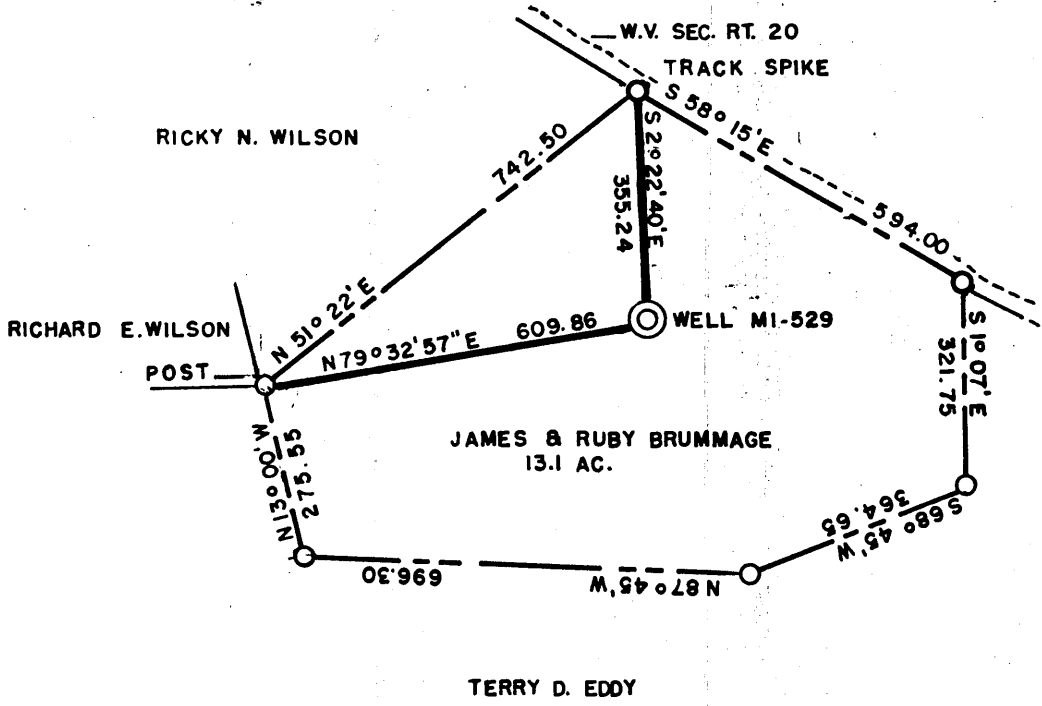
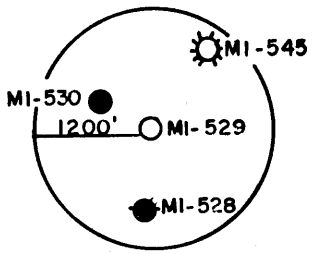


P

LATITUDE 39° 42' 30"
5980

LONGITUDE 80° 01' 08"



NORTH

2.835
1.14W
15' lateral
S. 71 S
1.14W

(+) DENOTES LOCATION OF WELL ON UNITED STATES TOPOGRAPHIC MAPS

FILE NO. _____
DRAWING NO. _____
SCALE 1" = 300'
MINIMUM DEGREE OF ACCURACY 1 IN 5000
PROVEN SOURCE OF ELEVATION COMPANY SURVEY TIED INTO U.S.G.S NETWORK

I THE UNDERSIGNED, HEREBY CERTIFY THAT THIS PLAT IS CORRECT TO THE BEST OF MY KNOWLEDGE AND BELIEF AND SHOWS ALL THE INFORMATION REQUIRED BY LAW AND THE REGULATIONS ISSUED AND PRESCRIBED BY THE DEPARTMENT OF ENERGY
(SIGNED) R. Nelson McCoy
R.P.E. _____ L.L.S. 40



STATE OF WEST VIRGINIA
DEPARTMENT OF ENERGY
OIL AND GAS DIVISION



DATE JANUARY 17, 19 86
OPERATOR'S WELL NO. MI-529
API WELL NO. _____
47 - 61 - 0819-P
STATE COUNTY PERMIT

WELL TYPE: OIL X GAS _____ LIQUID INJECTION _____ WASTE DISPOSAL _____
(IF "GAS,") PRODUCTION _____ STORAGE _____ DEEP _____ SHALLOW X
LOCATION: ELEVATION 1237.54 WATERSHED DAYS RUN
DISTRICT CLAY COUNTY MONONGALIA
QUADRANGLE BLACKSVILLE W.V., PA. 7.5 + 15' NW
SURFACE OWNER JAMES & RUBY BRUMMAGE ACREAGE 13.1
OIL & GAS ROYALTY OWNER UNKNOWN LEASE ACREAGE _____
LEASE NO. _____
PROPOSED WORK: DRILL _____ CONVERT _____ DRILL DEEPER _____ REDRILL X FRACTURE OR
STIMULATE _____ PLUG OFF OLD FORMATION _____ PERFORATE NEW
FORMATION _____ OTHER PHYSICAL CHANGE IN WELL (SPECIFY) _____

PLUG AND ABANDON _____ CLEAN OUT AND REPLUG X
TARGET FORMATION NONE ESTIMATED DEPTH _____
WELL OPERATOR CONSOLIDATION COAL COMPANY DESIGNATED AGENT ROGER E. DUCKWORTH
ADDRESS P.O. BOX 1314 MORGANTOWN W.V. 26505 ADDRESS P.O. BOX 1314 MORGANTOWN W.V. 26505

JUL 7 1986

H.T. HALL 48673 FORM WW-6

COUNTY NAME PERMIT

STATE OF WEST VIRGINIA
DEPARTMENT OF ENERGY
OIL AND GAS WELLS DIVISION

Sent to Oil & Gas 4/27/87
Sent to Oil & Gas 4/15/87
RECEIVED
APR 09 1987

AFFIDAVIT OF PLUGGING AND FILLING WELL

DIVISION OF OIL & GAS
DEPARTMENT OF ENERGY
Division, one copy to

AFFIDAVIT SHOULD BE MADE IN TRIPPLICATE, one copy mailed to the Division, one copy to be retained by the Well Operator and the third copy (and extra copies if required) should be mailed to each coal operator at their respective addresses.

Consolidation Coal Co.
Coal Operator or Owner
P.O. Box 1314, Morgantown, W. Va.
Address
Consolidation Coal Co.
Coal Operator or Owner
P.O. Box 1314, Morgantown, W. Va.
Address
James & Ruby Brummage
Lease or Property Owner
Rt. 2 Fairview, W. Va.
Address

Consolidation Coal Co.
Name of Well Operator
P.O. Box 1314, Morgantown, W. Va.
Complete Address
January 20 19 87
WELL AND LOCATION
Clay District
Monongalia County
WELL NO. M1-529
Farm

STATE INSPECTOR SUPERVISING PLUGGING Don Ellis

AFFIDAVIT

STATE OF WEST VIRGINIA,
County of Monongalia

ss:

Larry L. Yost and David D. Yost

being first duly sworn according to law depose and say that they are experienced in the work of plugging and filling oil and gas wells and were employed by Consolidation Coal Co., well operator, and participated in the work of plugging and filling the above well, that said work was commenced on the 7th day of October, 19 86, and that the well was plugged and filled in the following manner:

Sand or Zone Record Formation	Filling Material	Plugs Used Size & Kind	Casing	
			CSG PULLED	CSG LEFT IN
	Pulled 1885' of 5 1/2"; Got bottom hole shoe. Ran tubing to 2185'. Cement with 175 sacks. Pulled up to 1565'; Circulated out. Tagged plug at 1587'.	5 1/2" 7" 10"	1885' 1033' 145'	
	Cut 7" at 1200' Cut 10" at 800' - 798' - 796' - 794' - 790'. Pulled 1033' of 7". Pulled 145' of 10". Cleaned wellbore to 2200'. Ran coal protection string as follows; 955' of 4 1/2" casing; 550' of 2 3/8" tubing; latchdown at 943'; Float valve at 955'; Swedge at 955'. Circulated cement to surface as follows;			
Coal Seams	Expanding type cement; 1,000 gal. of mud flush. Let set, bailed dry, set monument.			
(Name) Pittsburgh- 800'				
(Name)				
(Name)				
(Name)				
		Description of Monument		
		6' of 4 1/2" casing with plaque stating Consol M1-529.		
		47-061-0819-P		

and that the work of plugging and filling said well was completed on the 29th day of October, 19 86.


And further deponents saith not.

Larry L. Yost
David D. Yost

Sworn to and subscribed before me this 20th day of January, 19 87.

William S. Wilson
Notary Public APR 20 1987

My commission expires:
March 15, 1993



Permit No. 47-061-0819-P