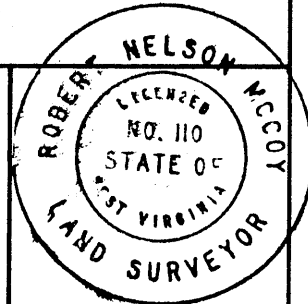


(+) DENOTES LOCATION OF WELL ON UNITED STATES TOPOGRAPHIC MAPS

FILE NO. \_\_\_\_\_  
 DRAWING NO. \_\_\_\_\_  
 SCALE 1"=300'  
 MINIMUM DEGREE OF ACCURACY 1 IN 5000  
 PROVEN SOURCE OF ELEVATION COMPANY SURVEY  
TIED INTO THE U.S.G.S. NETWORK

I THE UNDERSIGNED, HEREBY CERTIFY THAT THIS PLAT IS CORRECT TO THE BEST OF MY KNOWLEDGE AND BELIEF AND SHOWS ALL THE INFORMATION REQUIRED BY LAW AND THE REGULATIONS ISSUED AND PRESCRIBED BY THE DEPARTMENT OF ENERGY.

(SIGNED) R. Nelson McCoy  
 R.P.E. \_\_\_\_\_ L.L.S. 118



PLACE SEAL HERE

**STATE OF WEST VIRGINIA**  
**DEPARTMENT OF ENERGY**  
**OIL AND GAS DIVISION**



DATE NOV. 4, 19 85  
 OPERATOR'S WELL NO. 3870  
 API WELL NO. \_\_\_\_\_

WELL TYPE: OIL \_\_\_ GAS \_\_\_ LIQUID INJECTION \_\_\_ WASTE DISPOSAL \_\_\_  
 (IF "GAS,") PRODUCTION \_\_\_ STORAGE \_\_\_ DEEP \_\_\_ SHALLOW X ABANDONED X

LOCATION: ELEVATION 1619.34 WATER SHED MIRACLE RUN DISTRICT BATTELLE COUNTY MONONGALIA

QUADRANGLE MANNINGTON, W.V. 75

SURFACE OWNER SHIRLEY S. WALKER ACREAGE 40

OIL & GAS ROYALTY OWNER UNKNOWN LEASE ACREAGE \_\_\_\_\_ LEASE NO. \_\_\_\_\_

PROPOSED WORK: DRILL \_\_\_ CONVERT \_\_\_ DRILL DEEPER \_\_\_ REDRILL X FRACTURE OR STIMULATE \_\_\_ PLUG OFF OLD FORMATION \_\_\_ PERFORATE NEW FORMATION \_\_\_ OTHER PHYSICAL CHANGE IN WELL (SPECIFY) \_\_\_\_\_

PLUG AND ABANDON \_\_\_ CLEAN OUT AND REPLUG X  
 TARGET FORMATION NONE ESTIMATED DEPTH \_\_\_\_\_

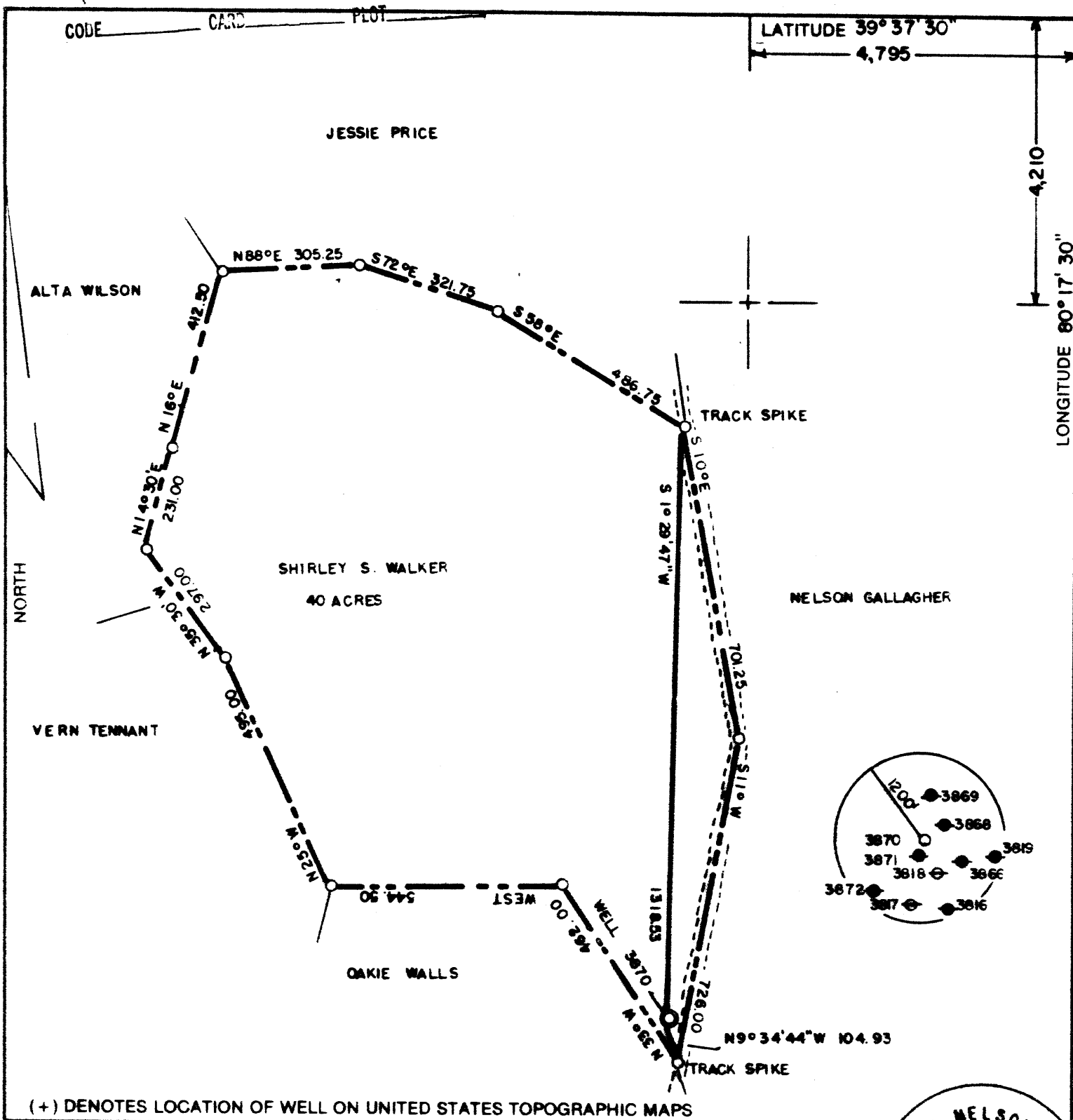
WELL OPERATOR CONSOLIDATION COAL COMPANY DESIGNATED AGENT ROGER E. DUCKWORTH  
 ADDRESS P.O. BOX 1314 MORGANTOWN, W.V. 26505 ADDRESS P.O. BOX 1314 MORGANTOWN, W.V. 26505

MAY 27 1988

H.T. HALL 48673 FORM WW-6


MONONG COUNTY NAME PERMIT OS10-P

**PL. CANCELLED**



FILE NO. \_\_\_\_\_  
 DRAWING NO. \_\_\_\_\_  
 SCALE 1"=300'  
 MINIMUM DEGREE OF ACCURACY 1 IN 5000  
 PROVEN SOURCE OF ELEVATION COMPANY SURVEY  
 TIED INTO THE U.S.G.S. NETWORK

I THE UNDERSIGNED, HEREBY CERTIFY THAT THIS PLAT IS CORRECT TO THE BEST OF MY KNOWLEDGE AND BELIEF AND SHOWS ALL THE INFORMATION REQUIRED BY LAW AND THE REGULATIONS ISSUED AND PRESCRIBED BY THE DEPARTMENT OF ENERGY.  
 (SIGNED) R. Nelson McCoy  
 R.P.E. \_\_\_\_\_ L.L.S. 110



PLACE SEAL HERE

STATE OF WEST VIRGINIA  
 DEPARTMENT OF ENERGY  
 OIL AND GAS DIVISION



DATE NOV. 4, 19 85  
 OPERATOR'S WELL NO. 3870  
 API WELL NO. \_\_\_\_\_

WELL TYPE: OIL \_\_\_ GAS \_\_\_ LIQUID INJECTION \_\_\_ WASTE DISPOSAL \_\_\_  
 (IF "GAS,") PRODUCTION \_\_\_ STORAGE \_\_\_ DEEP \_\_\_ SHALLOW X ABANDONED X

LOCATION: ELEVATION 1619.34 WATER SHED MIRACLE RUN  
 DISTRICT BATTLE COUNTY MONONGALIA

QUADRANGLE MANNINGTON, W.V. 7.5  
 SURFACE OWNER SHIRLEY S. WALKER ACREAGE 40  
 OIL & GAS ROYALTY OWNER UNKNOWN LEASE ACREAGE \_\_\_\_\_

LEASE NO. \_\_\_\_\_  
 PROPOSED WORK: DRILL \_\_\_ CONVERT \_\_\_ DRILL DEEPER \_\_\_ REDRILL X FRACTURE OR STIMULATE \_\_\_ PLUG OFF OLD FORMATION \_\_\_ PERFORATE NEW FORMATION \_\_\_ OTHER PHYSICAL CHANGE IN WELL (SPECIFY) \_\_\_\_\_

PLUG AND ABANDON \_\_\_ CLEAN OUT AND REPLUG X  
 TARGET FORMATION NONE ESTIMATED DEPTH \_\_\_\_\_  
 WELL OPERATOR CONSOLIDATION COAL COMPANY DESIGNATED AGENT ROGER E. DICKWORTH  
 ADDRESS P.O. BOX 1314 MORGANTOWN, W.V. 26505 ADDRESS P.O. BOX 1314 MORGANTOWN, W.V. 26505

APR 7 1986

H.T. HALL 08674 FORM WW-8

COUNTY NAME PERMIT