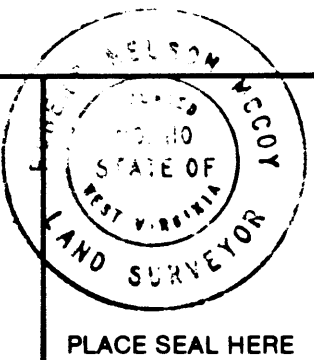


(+) DENOTES LOCATION OF WELL ON UNITED STATES TOPOGRAPHIC MAPS

FILE NO. _____
 DRAWING NO. _____
 SCALE 1" = 500'
 MINIMUM DEGREE OF ACCURACY 1 IN 5000
 PROVEN SOURCE OF ELEVATION COMPANY SURVEY
TIED INTO THE U.S.G.S. NETWORK

I THE UNDERSIGNED, HEREBY CERTIFY THAT THIS PLAT IS CORRECT TO THE BEST OF MY KNOWLEDGE AND BELIEF AND SHOWS ALL THE INFORMATION REQUIRED BY LAW AND THE REGULATIONS ISSUED AND PRESCRIBED BY THE DEPARTMENT OF MINES.
 (SIGNED) R. Nelson McCoy
 R.P.E. _____ L.L.S. 110



STATE OF WEST VIRGINIA
 DEPARTMENT OF MINES
OIL AND GAS DIVISION

DATE FEBRUARY 6, 19 85
 OPERATOR'S WELL NO. MI-541
 API WELL NO. 47-61-0770-P

WELL TYPE: OIL ___ GAS ___ LIQUID INJECTION ___ WASTE DISPOSAL ___
 (IF "GAS,") PRODUCTION ___ STORAGE ___ DEEP ___ SHALLOW X ABANDONED X

LOCATION: ELEVATION 1325.51 WATER SHED DAYS RUN
 DISTRICT CLAY COUNTY MONONGALIA
 QUADRANGLE BLACKSVILLE W.V. PA. 7.5

SURFACE OWNER VIRGINIA BUNNER ACREAGE 86.71
 OIL & GAS ROYALTY OWNER UNKNOWN LEASE ACREAGE _____
 LEASE NO. _____

PROPOSED WORK: DRILL ___ CONVERT ___ DRILL DEEPER ___ REDRILL X FRACTURE OR
 STIMULATE ___ PLUG OFF OLD FORMATION ___ PERFORATE NEW
 FORMATION ___ OTHER PHYSICAL CHANGE IN WELL (SPECIFY) _____

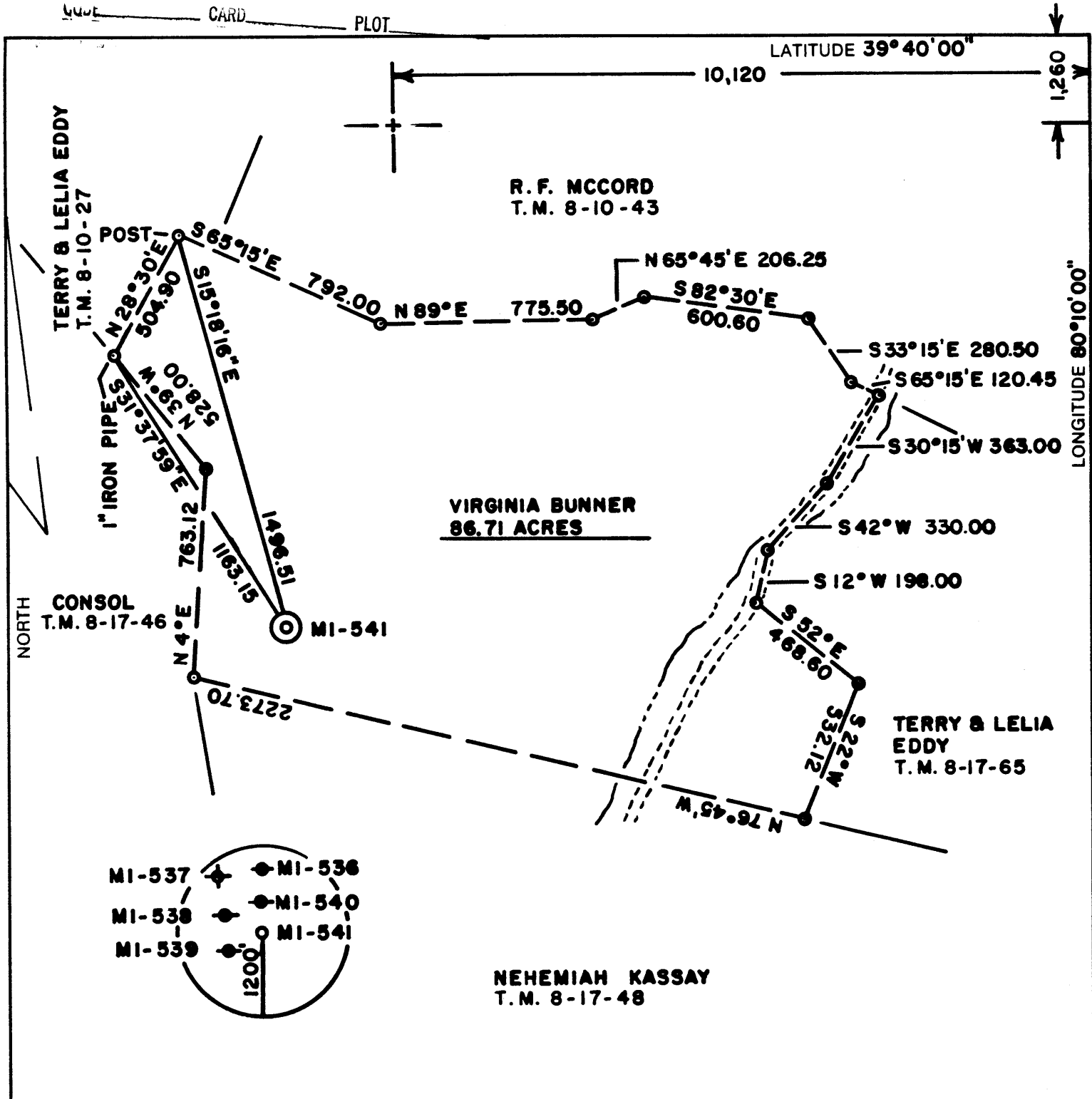
PLUG AND ABANDON ___ CLEAN OUT AND REPLUG X
 TARGET FORMATION NONE ESTIMATED DEPTH _____

WELL OPERATOR CONSOLIDATION COAL COMPANY DESIGNATED AGENT ROGER E. DUCKWORTH
 ADDRESS P.O. BOX 1314 MORGANTOWN W.V. 26505 ADDRESS P.O. BOX 1314 MORGANTOWN W.V. 26505

APR 01 1985

FORM IV-6 (8-78) H.T. HALL

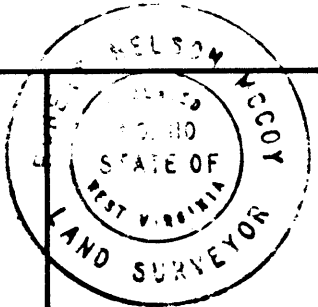
COUNTY NAME PERMIT



(+) DENOTES LOCATION OF WELL ON UNITED STATES TOPOGRAPHIC MAPS

FILE NO. _____
 DRAWING NO. _____
 SCALE 1" = 500'
 MINIMUM DEGREE OF ACCURACY 1 IN 5000
 PROVEN SOURCE OF ELEVATION COMPANY SURVEY
TIED INTO THE U.S.G.S. NETWORK

I THE UNDERSIGNED, HEREBY CERTIFY THAT THIS PLAT IS CORRECT TO THE BEST OF MY KNOWLEDGE AND BELIEF AND SHOWS ALL THE INFORMATION REQUIRED BY LAW AND THE REGULATIONS ISSUED AND PRESCRIBED BY THE DEPARTMENT OF MINES.
 (SIGNED) R. Nelson McCoy
 R.P.E. _____ L.L.S. 110



PLACE SEAL HERE

STATE OF WEST VIRGINIA
 DEPARTMENT OF MINES
 OIL AND GAS DIVISION



DATE FEBRUARY 6, 1985
 OPERATOR'S WELL NO. MI-541
 API WELL NO. _____

WELL TYPE: OIL ___ GAS ___ LIQUID INJECTION ___ WASTE DISPOSAL ___ STATE COUNTY PERMIT
 (IF "GAS,") PRODUCTION ___ STORAGE ___ DEEP ___ SHALLOW X ABANDONED X

LOCATION: ELEVATION 1325.51 WATER SHED DAYS RUN
 DISTRICT CLAY COUNTY MONONGALIA
 QUADRANGLE BLACKSVILLE W.V. PA. 7.5

SURFACE OWNER VIRGINIA BUNNER ACREAGE 86.71
 OIL & GAS ROYALTY OWNER UNKNOWN LEASE ACREAGE _____

PROPOSED WORK: DRILL ___ CONVERT ___ DRILL DEEPER ___ REDRILL X FRACTURE OR
 STIMULATE ___ PLUG OFF OLD FORMATION ___ PERFORATE NEW
 FORMATION ___ OTHER PHYSICAL CHANGE IN WELL (SPECIFY) _____

PLUG AND ABANDON ___ CLEAN OUT AND REPLUG X
 TARGET FORMATION NONE ESTIMATED DEPTH _____
 WELL OPERATOR CONSOLIDATION COAL COMPANY DESIGNATED AGENT ROGER E. DUCKWORTH
 ADDRESS P.O. BOX 1314 MORGANTOWN W.V. 26505 ADDRESS P.O. BOX 1314 MORGANTOWN W.V. 26505

APR 01 1985

FORM IV-6 (8-78) H.T. HALL

COUNTY NAME PERMIT

STATE OF WEST VIRGINIA
DEPARTMENT OF MINES
OIL AND GAS WELLS DIVISION

AFFIDAVIT OF PLUGGING AND FILLING WELL

AFFIDAVIT SHOULD BE MADE IN TRIPPLICATE. ONE COPY MAILED TO THE DEPARTMENT, ONE COPY TO BE RETAINED BY THE WELL OPERATOR AND THE THIRD COPY (AND EXTRA COPIES IF REQUIRED) SHOULD BE MAILED TO EACH COAL OPERATOR AT THEIR RESPECTIVE ADDRESSES.

<u>Consolidation Coal Company</u> <small>COAL OPERATOR OR OWNER</small> <u>P. O. Box 1314, Morgantown, WV 26507-1314</u> <small>ADDRESS</small>	<u>Consolidation Coal Company</u> <small>NAME OF WELL OPERATOR</small> <u>P. O. Box 1314, Morgantown, WV 26507-1314</u> <small>COMPLETE ADDRESS</small>
<u>Consolidation Coal Co.</u> <small>COAL OPERATOR OR OWNER</small> <u>P.O. Box 1314, Morgantown, W.Va.</u> <small>ADDRESS</small>	<u>Sept. 19 1985</u> <small>WELL AND LOCATION</small> <u>Clay</u> District <u>Monongalia</u> County Well No. <u>M1-541</u> _____ Farm
<u>Virginia Bunner</u> <small>LEASE OR PROPERTY OWNER</small> <u>Rt.2 Fairview, W.Va.</u> <small>ADDRESS</small>	STATE INSPECTOR SUPERVISING PLUGGING <u>Don Ellis</u>

AFFIDAVIT

STATE OF WEST VIRGINIA, }
 County of Monongalia } ss:
Larry L. Yost and David D. Yost
 being first duly sworn according to law depose and say that they are experienced in the work of plugging and filling oil and gas wells and were employed by Consolidation Coal Co., well operator, and participated in the work of plugging and filling the above well, that said work was commenced on the 26th day of August, 19 85, and that the well was plugged and filled in the following manner:

BAND OR ZONE RECORD	FILLING MATERIAL	PLUGS USED	CASING	
			CBS PULLED	CBS LEFT IN
FORMATION	Cleaned wellbore to 1462'. Ran coal protection as follows: 1070' of 4 1/2" casing; 370' of 2 3/8" tubing; Latchdown at 1059'; Float valve at 1070'; Swedge at 1070'.			
	Circulated cement to surface as follows; 845 sacks of Poz Mix; 340 sacks of Thixotropic; 1,000 gal. of mud flush. Let set, bailed dry, set monument.			
COAL SEAMS				
(NAME)			DESCRIPTION OF MONUMENT 5 ft. of 4 1/2" casing with plaque stating Consol M1-541 47-061-0770-P	
(NAME)				
(NAME)				
(NAME)				

and that the work of plugging and filling said well was completed on the 12th day of September, 19 85.

And further deponents saith not.

Sworn to and subscribed before me this 19th day of September, 19 85

My commission expires:
March 15, 1993

Larry L. Yost
David D. Yost
Lelli D. Wilson

Notary Public.
Permit No. 47-061-0770-P