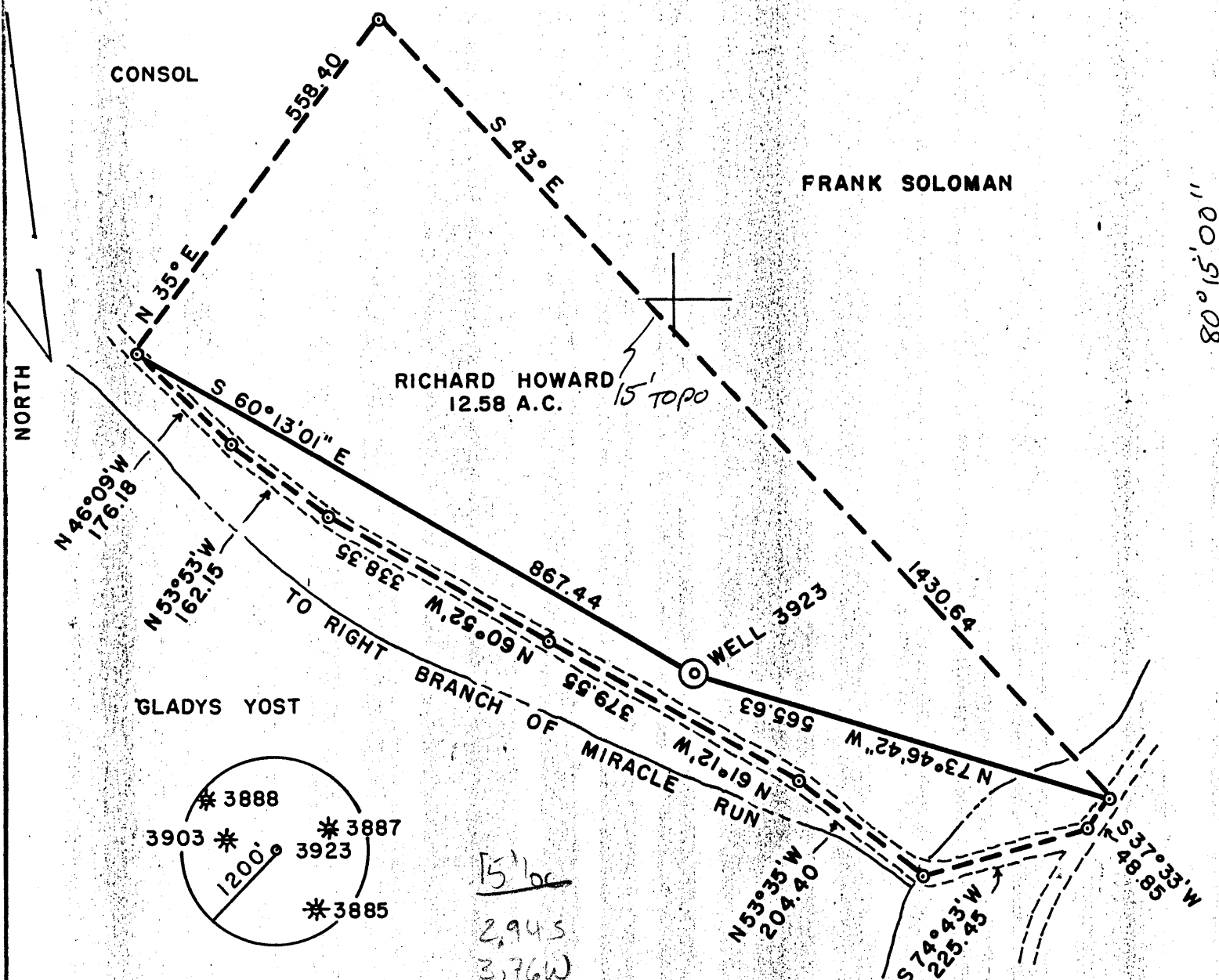


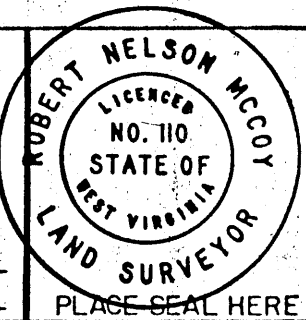
10-7-83

LATITUDE 39° 37' 30" 39° 40' 00"
LONGITUDE 80° 17' 30" 80° 15' 00"
0.06 S
1.54 W
8,080
100 E




FILE NO. _____
 DRAWING NO. _____
 SCALE 1" = 200'
 MINIMUM DEGREE OF ACCURACY 1 in 5000
 PROVEN SOURCE OF ELEVATION COMPANY SURVEY TIED INTO THE U.S.C.S. NETWORK

I THE UNDERSIGNED, HEREBY CERTIFY THAT THIS PLAT IS CORRECT TO THE BEST OF MY KNOWLEDGE AND BELIEF AND SHOWS ALL THE INFORMATION REQUIRED BY LAW AND THE REGULATIONS ISSUED AND PRESCRIBED BY THE DEPARTMENT OF MINES.
 (SIGNED) *R. Nelson McCoy*
 R.P.E. L.L.S. 110



(+) DENOTES LOCATION OF WELL ON UNITED STATES TOPOGRAPHIC MAPS
 FORM IV-6 (8-78)



DATE SEPTEMBER 1, 19 83
 OPERATOR'S WELL NO. 3923
 API WELL NO. _____
47 - 061 - 0739-Red - P
 STATE COUNTY PERMIT

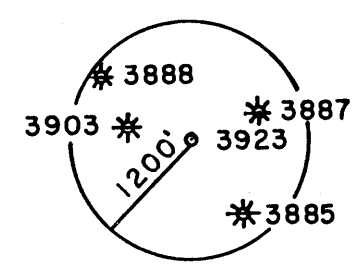
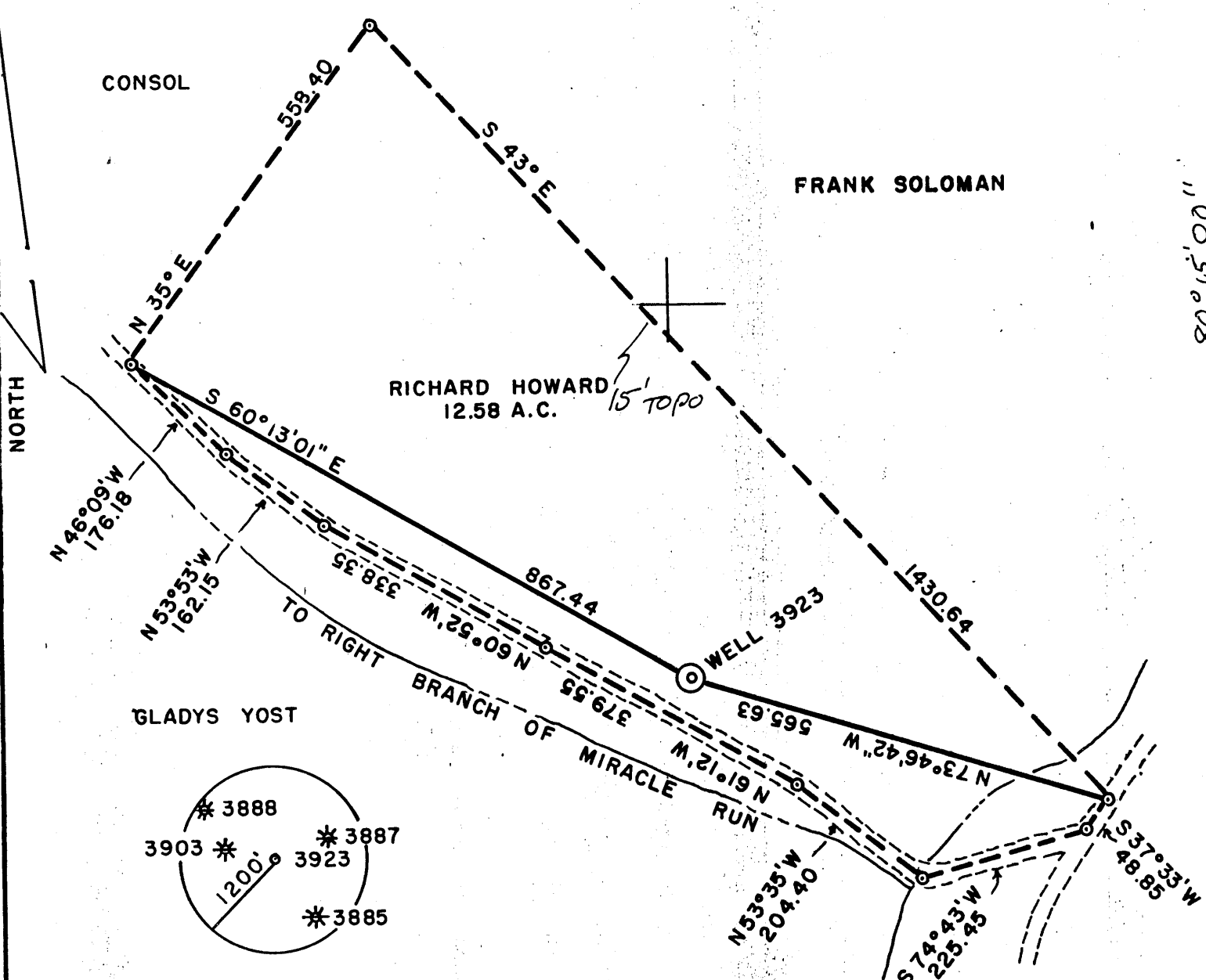
STATE OF WEST VIRGINIA
 DEPARTMENT OF MINES
 OIL AND GAS DIVISION
Red-Plugging Permit Cancelled

WELL TYPE: OIL ___ GAS X LIQUID INJECTION ___ WASTE DISPOSAL ___ ABANDONED X
 (IF "GAS") PRODUCTION ___ STORAGE ___ DEEP ___ SHALLOW X
 LOCATION: ELEVATION 1170.93 WATER SHED RIGHT BRANCH MIRACLE RUN
 DISTRICT BATTELLE COUNTY MONONGALIA
 QUADRANGLE MANNINGTON 7.5' ± 15' CC
 SURFACE OWNER RICHARD HOWARD ACREAGE 12.58
 OIL & GAS ROYALTY OWNER UNKNOWN LEASE ACREAGE _____
 LEASE NO. _____
 PROPOSED WORK: DRILL ___ CONVERT ___ DRILL DEEPER ___ REDRILL X FRACTURE OR
 STIMULATE ___ PLUG-OFF OLD FORMATION ___ PERFORATE NEW
 FORMATION ___ OTHER PHYSICAL CHANGE IN WELL (SPECIFY) _____

PLUG AND ABANDON ___ CLEAN OUT AND REPLUG X
 TARGET FORMATION NONE ESTIMATED DEPTH _____
 WELL OPERATOR CONSOLIDATION COAL COMPANY DESIGNATED AGENT ROGER E. DUCKWORTH
 ADDRESS P.O. BOX 1314 ADDRESS P.O. BOX 1314
MORGANTOWN WV 26505 MORGANTOWN WV 26505


MONO 739 P-CAN

39° 40' 00"
 LATITUDE 39° 37' 30"
 8,080
 300
 80° 15' 00"
 80° 17' 30"



FILE NO. _____
 DRAWING NO. _____
 SCALE 1" = 200'
 MINIMUM DEGREE OF ACCURACY 1 in 5000
 PROVEN SOURCE OF ELEVATION COMPANY SURVEY TIED INTO THE U.S. NETWORK

I THE UNDERSIGNED, HEREBY CERTIFY THAT THIS PLAT IS CORRECT TO THE BEST OF MY KNOWLEDGE AND BELIEF AND SHOWS ALL THE INFORMATION REQUIRED BY LAW AND THE REGULATIONS ISSUED AND PRESCRIBED BY THE DEPARTMENT OF MINES.
 (SIGNED) *R. Nelson McCoy*
 R.P.E. L.L.S. 110



(+) DENOTES LOCATION OF WELL ON UNITED STATES TOPOGRAPHIC MAPS
 FORM IV-6 (8-78)

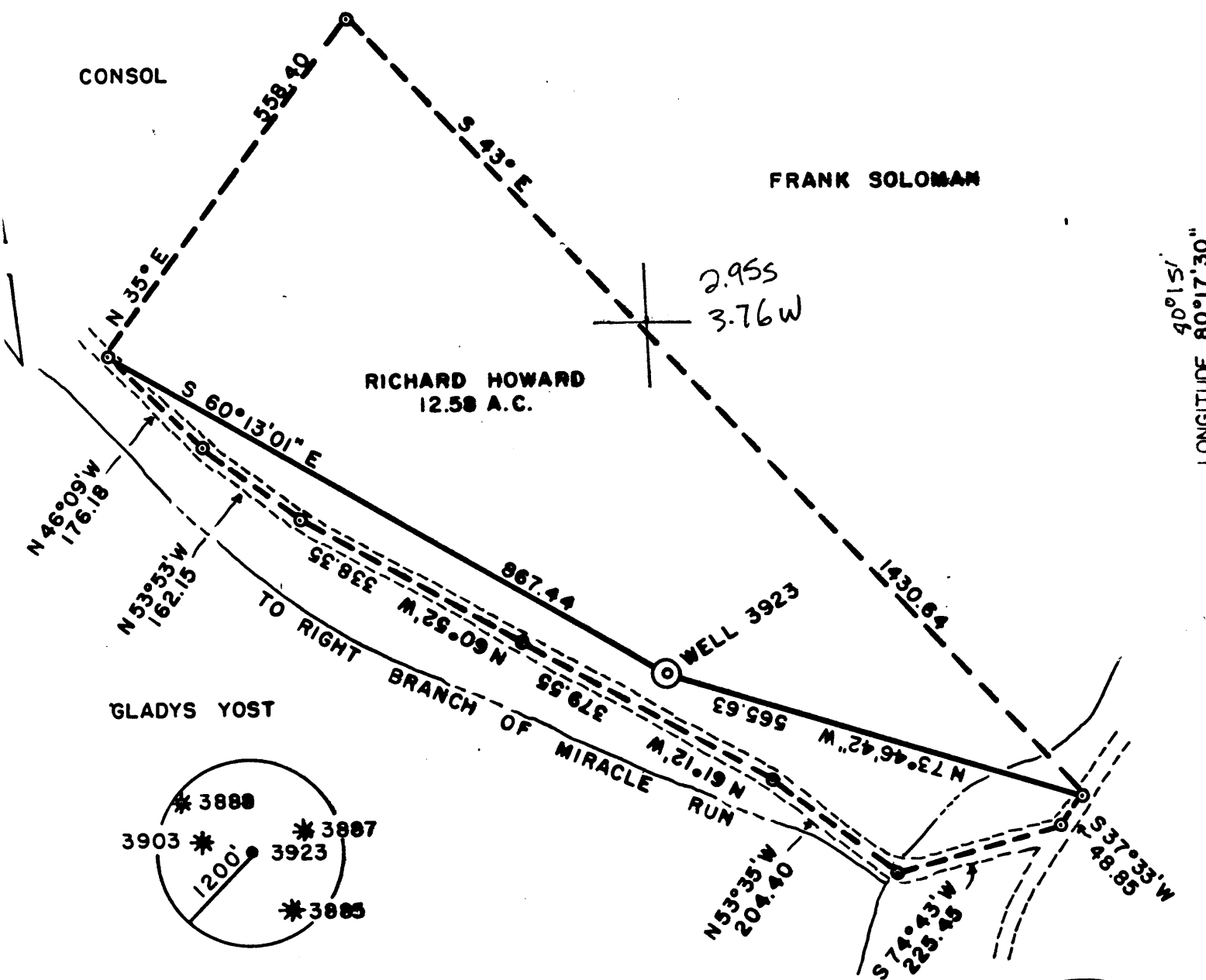


STATE OF WEST VIRGINIA
 DEPARTMENT OF MINES
 OIL AND GAS DIVISION

DATE SEPTEMBER 1, 19 83
 OPERATOR'S WELL NO. 3923
 API WELL NO. _____
47 - 061 - 0739-Red - P
 STATE COUNTY PERMIT
Plugging Permit Cancelled


WELL TYPE: OIL ___ GAS x LIQUID INJECTION ___ WASTE DISPOSAL ___ ABANDONED x
 (IF "GAS") PRODUCTION ___ STORAGE ___ DEEP ___ SHALLOW x
 LOCATION: ELEVATION 1170.93 WATER SHED RIGHT BRANCH MIRACLE RUN
 DISTRICT BATTELLE COUNTY MONONGALIA
 QUADRANGLE MANNINGTON 7.5'
 SURFACE OWNER RICHARD HOWARD ACREAGE 12.58
 OIL & GAS ROYALTY OWNER UNKNOWN LEASE ACREAGE _____
 LEASE NO. _____
 PROPOSED WORK: DRILL ___ CONVERT ___ DRILL DEEPER ___ REDRILL x FRACTURE OR STIMULATE ___ PLUG OFF OLD FORMATION ___ PERFORATE NEW FORMATION ___ OTHER PHYSICAL CHANGE IN WELL (SPECIFY) _____

PLUG AND ABANDON ___ CLEAN OUT AND REPLUG x
 TARGET FORMATION NONE ESTIMATED DEPTH _____
 WELL OPERATOR CONSOLIDATION COAL COMPANY DESIGNATED AGENT ROGER E. DUCKWORTH
 ADDRESS P.O. BOX 1314 ADDRESS P.O. BOX 1314
MORGANTOWN, WV 26505 194 MORGANTOWN, WV 26505



FILE NO. _____
 DRAWING NO. _____
 SCALE 1" = 200'
 MINIMUM DEGREE OF ACCURACY 1 in 5000
 PROVEN SOURCE OF ELEVATION COMPANY SURVEY TIED TO THE U.S.C.S. NETWORK

I THE UNDERSIGNED, HEREBY CERTIFY THAT THIS PLAT IS CORRECT TO THE BEST OF MY KNOWLEDGE AND BELIEF AND SHOWS ALL THE INFORMATION REQUIRED BY LAW AND THE REGULATIONS ISSUED AND PRESCRIBED BY THE DEPARTMENT OF MINES.
 (SIGNED) *Robert Nelson McCoy*
 R.P.E. _____ L.L.S. 110



(H) DENOTES LOCATION OF WELL ON UNITED STATES TOPOGRAPHIC MAPS
 FORM IV-6 (3-78)



DATE SEPTEMBER 1, 19 83
 OPERATOR'S WELL NO. 3923
 API WELL NO. 47 - 061 - 0739-Red - P
 STATE COUNTY PERMIT

STATE OF WEST VIRGINIA
 DEPARTMENT OF MINES
 OIL AND GAS DIVISION

WELL TYPE: OIL GAS x LIQUID INJECTION WASTE DISPOSAL ABANDONED x
 (IF "GAS") PRODUCTION STORAGE DEEP SHALLOW x
 LOCATION: ELEVATION 1170.93 WATER SHED RIGHT BRANCH MIRACLE RUN
 DISTRICT BATTELLE COUNTY MONONGALIA
 QUADRANGLE MANNINGTON 7.5'
 SURFACE OWNER RICHARD HOWARD ACREAGE 12.58
 OIL & GAS ROYALTY OWNER UNKNOWN LEASE ACREAGE
 LEASE NO.
 PROPOSED WORK: DRILL CONVERT DRILL DEEPER REDRILL x FRACTURE OR STIMULATE PLUG OFF OLD FORMATION PERFORATE NEW FORMATION OTHER PHYSICAL CHANGE IN WELL (SPECIFY)

PLUG AND ABANDON CLEAN OUT AND REPLUG x
 TARGET FORMATION NONE ESTIMATED DEPTH
 WELL OPERATOR CONSOLIDATION COAL COMPANY DESIGNATED AGENT ROGER E. DUCKWORTH
 ADDRESS P.O. BOX 1314 ADDRESS P.O. BOX 1314
MORGANTOWN, WV 26505 MORGANTOWN, WV 26505



1) Date: September 23,
2) Operator's Well No. 3923
3) API Well No. 47 - 061 - 0739-Red
State County

DRILLING CONTRACTOR:

Unknown

STATE OF WEST VIRGINIA
DEPARTMENT OF MINES, OIL AND GAS DIVISION

OIL AND GAS WELL PERMIT APPLICATION

- 4) WELL TYPE: A Oil _____ / Gas _____ / Abandoned
B (If "Gas", Production _____ / Underground storage _____ / Deep _____ / Shallow X)
- 5) LOCATION: Elevation: 1170.93 Watershed: Right branch of Miracle Run
District: Battelle County: Monongalia Quadrangle: Mannington 7.5
- 6) WELL OPERATOR Consolidation Coal Co. 11) DESIGNATED AGENT Roger Duckworth
Address P. O. Box 1314 Address P. O. Box 1314
Morgantown, WV 26507-1314 Morgantown, WV 26507-1314
- 7) OIL & GAS ROYALTY OWNER Unknown 12) COAL OPERATOR Consolidation Coal Co.
Address _____ Address P. O. Box 1314
_____ Morgantown, WV 26507-1314
Acreage _____
- 8) SURFACE OWNER Richard Howard 13) COAL OWNER(S) WITH DECLARATION ON RECORD:
Address Rt. 1, Box 24 Name _____
Wadestown, WV 26589 Address _____
Acreage 12.58 Name _____
Address _____
- 9) FIELD SALE (IF MADE) TO:
Address _____
- 10) OIL & GAS INSPECTOR TO BE NOTIFIED 14) COAL LESSEE WITH DECLARATION ON RECORD:
Name Bill Blosser Name _____
Address Colfax, WV Address _____
- 15) PROPOSED WORK: Drill _____ / Drill deeper _____ / Redrill X / Fracture or stimulate
Plug off old formation X / Perforate new formation _____
Other physical change in well (specify) Clean out to plug
- 16) GEOLOGICAL TARGET FORMATION, _____
- 17) Estimated depth of completed well, _____ feet
- 18) Approximate water strata depths: Fresh, _____ feet; salt, _____ feet.
- 19) Approximate coal seam depths: 926± Is coal being mined in the area? Yes X / No _____

RECEIVED
OCT - 3 1983
OIL & GAS DIVISION
DEPT. OF MINES

20) CASING AND TUBING PROGRAM

CASING OR TUBING TYPE	SPECIFICATIONS					FOOTAGE INTERVALS		CEMENT FILL-UP OR SACKS (Cubic feet)	PACKERS
	Size	Grade	Weight per ft.	New	Used	For drilling	Left in well		
Conductor									Kinds
Fresh water									
Coal									Sizes
Intermediate									
Production			SEE EXHIBIT #1						Depths set
Tubing									
Liners									Perforations: Top Bottom

- 21) EXTRACTION RIGHTS
Check and provide one of the following:
 Included is the lease or leases or other continuing contract or contracts by which I hold the right to extract oil or gas.
 The requirement of Code 22-4-1-(c) (1) through (4). (See reverse side for specifics.)
 - 22) ROYALTY PROVISIONS
Is the right to extract, produce or market the oil or gas based upon a lease or other continuing contract or contracts providing for flat well royalty or any similar provision for compensation to the owner of the oil or gas in place which is not inherently related to the volume of oil or gas so extracted, produced or marketed? Yes No
If the answer above is No, nothing additional is needed. If the answer is Yes, you may use Affidavit Form IV-60.
 - 23) Required Copies (See reverse side.)
 - 24) Copies of this Permit Application and the enclosed plat and reclamation plan have been mailed by registered mail or delivered by hand to the above named coal operator, coal owner(s), and coal lessee on or before the day of the mailing or delivery of this Permit Application to the Department of Mines at Charleston, West Virginia.
- Notary: _____
My Commission Expires _____
- Signed: Roger Duckworth
Its: Project Engineer

OFFICE USE ONLY
DRILLING PERMIT

Permit number 47-061-0739-RED Date October 24, 1983

This permit covering the well operator and well location shown below is evidence of permission granted to drill in accordance with the pertinent legal requirements subject to the conditions contained herein and on the reverse hereof. Notification must be given to the District Oil and Gas Inspector. (Refer to No. 10) Prior to the construction of roads, locations and pits for any permitted work. In addition, the well operator or his contractor shall notify the proper district oil and gas inspector 24 hours before actual permitted work has commenced.)

Permit expires October 24, 1985 unless drilling is commenced prior to that date and prosecuted with due diligence.

Bond: <u>BLANKET BOND</u>	Agent: <u>[Signature]</u>	Plat: <u>[Signature]</u>	Casing: <u>[Signature]</u>	Fee: <u>NE</u>
---------------------------	---------------------------	--------------------------	----------------------------	----------------

Administrator, Office of Oil and Gas

Sent to Oil & Gas 5/31/87

RECEIVED
JUN 02 1987

AFFIDAVIT OF PLUGGING AND FILLING WELL

DIVISION OF OIL & GAS
DEPARTMENT OF ENERGY

AFFIDAVIT SHOULD BE MADE IN TRIPLICATE, one copy mailed to the Division, one copy to be retained by the Well Operator and the third copy (and extra copies if required) should be mailed to each coal operator at their respective addresses.

Consolidation Coal Company
Coal Operator or Owner
P.O. Box 1314, Morgantown, WV 26507-1314
Address

Consolidation Coal Company
Coal Operator or Owner
P.O. Box 1314, Morgantown, WV 26507-1314
Address

Richard Howard
Lease or Property Owner
Rt. 1, Box 24, Wadestown, WV 26589
Address

Consolidation Coal Company
Name of Well Operator
P.O. Box 1314, Morgantown, WV 26507-1314
Complete Address

May 22, 19 87
WELL AND LOCATION
Battelle District

Monongalia County

WELL NO. 3923

Richard Howard Farm

STATE INSPECTOR SUPERVISING PLUGGING Don Ellis, Fairmont, WV 26554

AFFIDAVIT

STATE OF WEST VIRGINIA,
County of Harrison

ss:

Calvin C. Lofton and George R. Gore

being first duly sworn according to law depose and say that they are experienced in the work of plugging and filling oil and gas wells and were employed by Consolidation Coal Company, well operator, and participated in the work of plugging and filling the above well, that said work was commenced on the 4th day of May, 19 87, and that the well was plugged and filled in the following manner:

Sand or Zone Record Formation	Filling Material	Plugs Used Size & Kind	Casing	
			CSG PULLED	CSG LEFT IN
Pulled 451 feet of 8 5/8 inch casing. Difficulty in removing 8 5/8 inch casing.				
Cleaned 9 7/8 inch hole to 786 feet, cleaned 7 7/8 inch hole from 786 feet to 1,450 feet. Ran coal protection string as follows: 344.84 feet of 2 3/8 inch tubing followed by 1,055.22 feet of 4 1/2 inch casing. Latch down plug at 1,041.16 feet. Float valve at 1,055.22 feet. Circulated cement to surface as follows: Pumped 450 sacks of poz mix followed by 380 sacks of expanding cement. Displaced cement to 1,041.16 feet with water. Let set, bailed dry.				
Total Depth 1,400.06 feet.				
Coal Seams		Description of Monument		
(Name) Pittsburgh	922 feet to 932 feet	5 feet of 4 1/2 inch casing with plaque stating: Consol #3923 47-061-0739-RED-P		
(Name)				
(Name)				
(Name)				

RECEIVED
JUN 01 1987
REGISTERED
ENGINEERING

Handwritten signature 6/3/87

and that the work of plugging and filling said well was completed on the 15th day of May, 19 87.

And further deponents saith not.

Calvin C. Lofton
George R. Gore

Sworn to and subscribed before me this 22nd day of May, 19 87.

J. R. Everett
Notary Public

My commission expires:
September 08, 1988