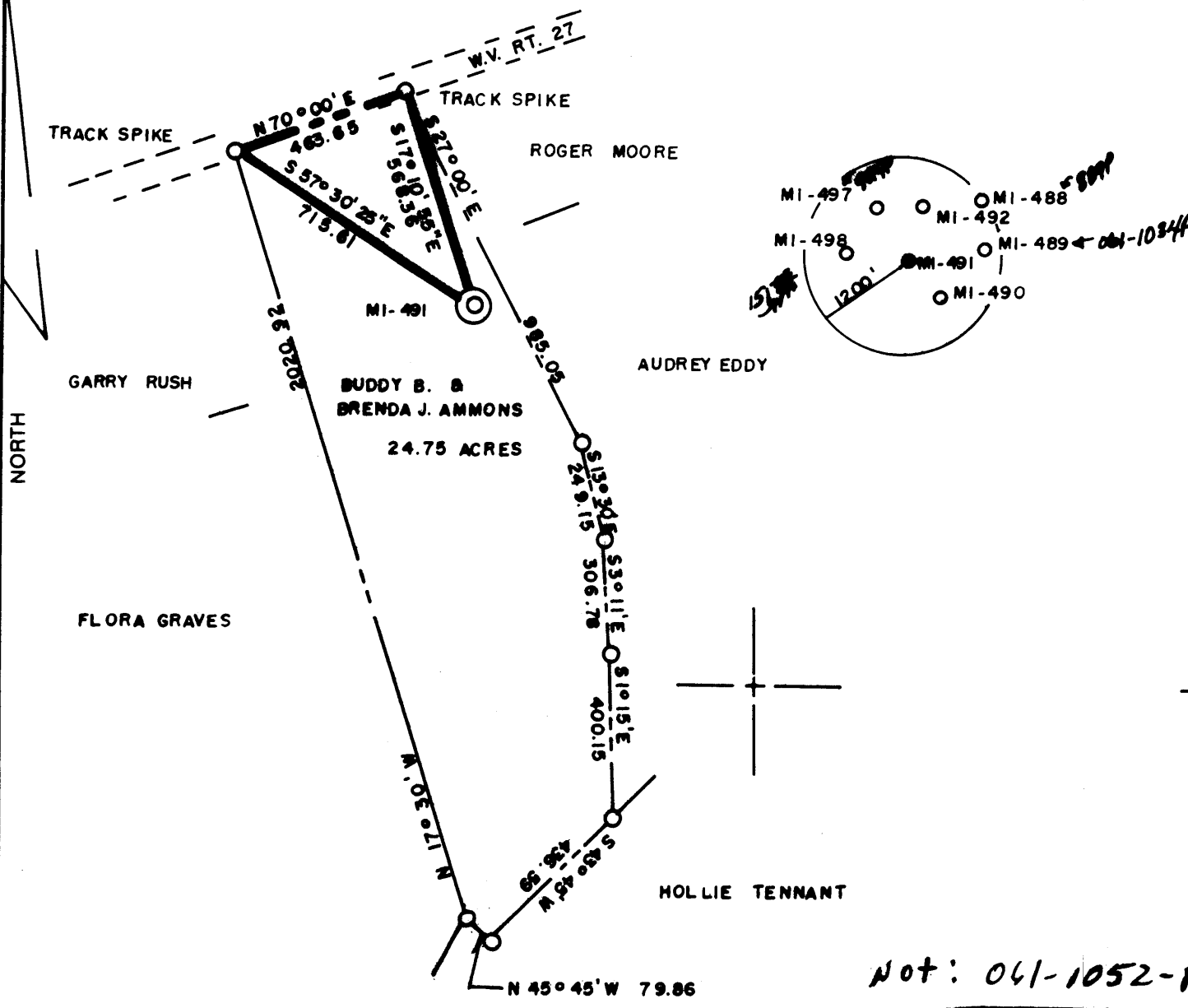


*Jamil*  
1/21/92

39°40'

LATITUDE  
6,150

LONGITUDE  
11,450  
80°10'




Not: 041-1052-P

(+) DENOTES LOCATION OF WELL ON UNITED STATES TOPOGRAPHIC MAPS

FILE NO. \_\_\_\_\_  
DRAWING NO. \_\_\_\_\_  
SCALE 1" = 400'  
MINIMUM DEGREE OF ACCURACY 1 IN 5000  
PROVEN SOURCE OF ELEVATION COMPANY SURVEY TIED INTO U.S.G.S. NETWORK

I THE UNDERSIGNED, HEREBY CERTIFY THAT THIS PLAT IS CORRECT TO THE BEST OF MY KNOWLEDGE AND BELIEF AND SHOWS ALL THE INFORMATION REQUIRED BY LAW AND THE REGULATIONS ISSUED AND PRESCRIBED BY THE DEPARTMENT OF ENERGY.  
(SIGNED) *Paul D. Harbert*  
R.P.E. \_\_\_\_\_ L.L.S. 862



STATE OF WEST VIRGINIA  
DEPARTMENT OF ENERGY  
OIL AND GAS DIVISION



DATE 2-14, 19 91  
OPERATOR'S WELL NO. MI-491  
API WELL NO. 47-61-0534P

WELL TYPE: OIL \_\_\_ GAS \_\_\_ LIQUID INJECTION \_\_\_ WASTE DISPOSAL \_\_\_  
(IF "GAS,") PRODUCTION \_\_\_ STORAGE \_\_\_ DEEP \_\_\_ SHALLOW X ABANDONED X  
LOCATION: ELEVATION 1142.10 WATERSHED JAKES RUN  
DISTRICT CLAY COUNTY MONONGALIA

QUADRANGLE BLACKSVILLE WV., PA.  
SURFACE OWNER BUDDY B. & BRENDA J. AMMONS ACREAGE 24.75  
OIL & GAS ROYALTY OWNER \_\_\_\_\_ LEASE ACREAGE \_\_\_\_\_  
LEASE NO. \_\_\_\_\_

PROPOSED WORK: DRILL \_\_\_ CONVERT \_\_\_ DRILL DEEPER \_\_\_ REDRILL \_\_\_ FRACTURE OR STIMULATE \_\_\_ PLUG OFF OLD FORMATION \_\_\_ PERFORATE NEW FORMATION \_\_\_ OTHER PHYSICAL CHANGE IN WELL (SPECIFY) *Simeon Tennant 9*

PLUG AND ABANDON \_\_\_ CLEAN OUT AND REPLUG X  
TARGET FORMATION NONE ESTIMATED DEPTH \_\_\_\_\_  
WELL OPERATOR CONSOLIDATION COAL CO. DESIGNATED AGENT ROGER E. DUCKWORTH  
ADDRESS P.O. BOX 1314 MORGANTOWN WV. 26505 ADDRESS P.O. BOX 1314 MORGANTOWN, WV. 26505

FORM WW-6  
HALLS INC. 068005

COUNTY NAME MONONGALIA  
PERMIT

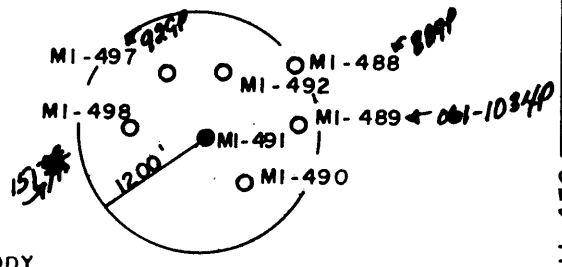
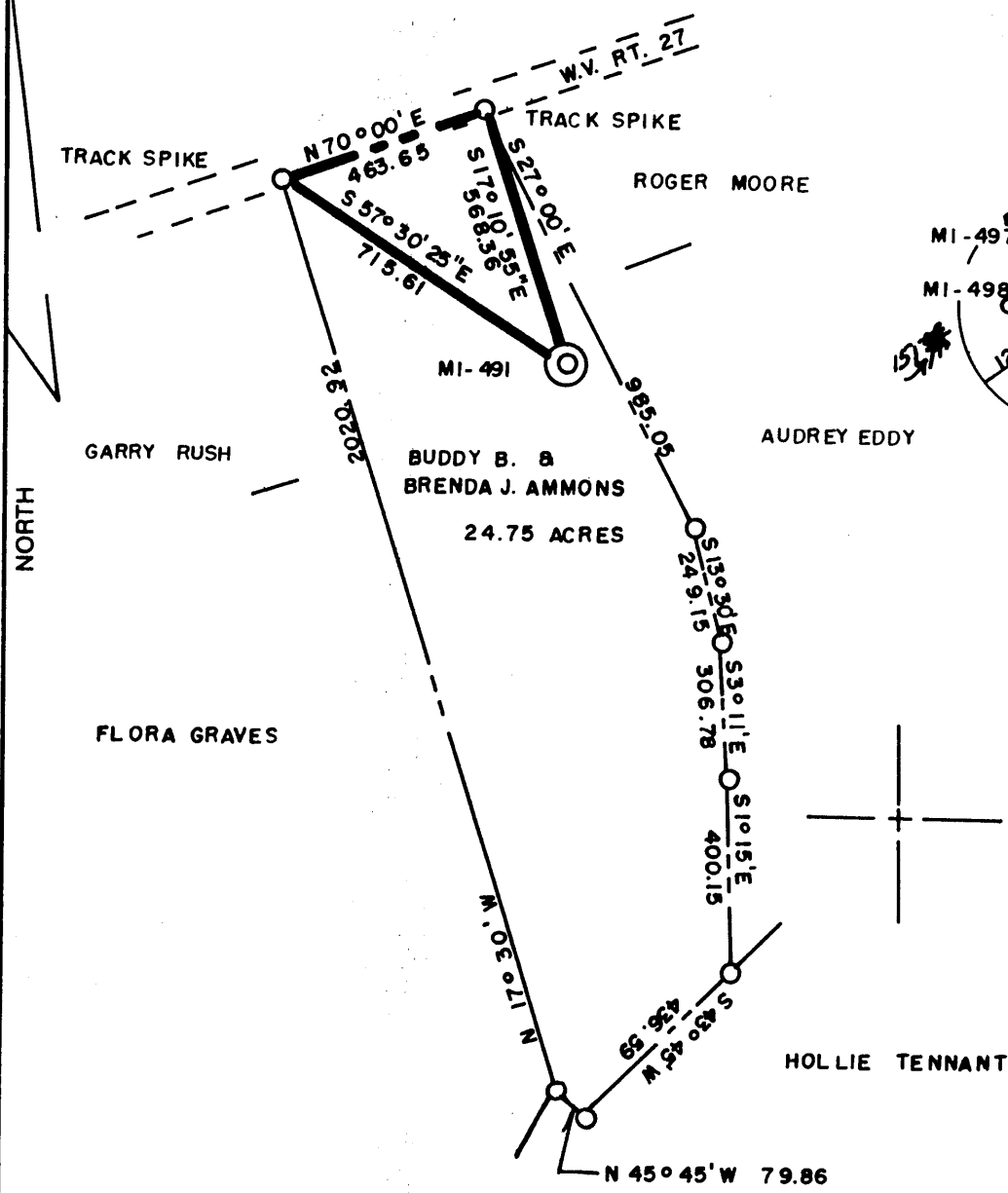
*Jamie*  
1/21/92

39°40'

LATITUDE  
6,150

LONGITUDE


11,450  
01°10'



(+) DENOTES LOCATION OF WELL ON UNITED STATES TOPOGRAPHIC MAPS

FILE NO. \_\_\_\_\_  
DRAWING NO. \_\_\_\_\_  
SCALE 1"=400'  
MINIMUM DEGREE OF  
ACCURACY 1 IN 5000  
PROVEN SOURCE OF  
ELEVATION COMPANY SURVEY  
TIED INTO U.S.G.S. NETWORK

I THE UNDERSIGNED, HEREBY CERTIFY THAT  
THIS PLAT IS CORRECT TO THE BEST OF MY  
KNOWLEDGE AND BELIEF AND SHOWS ALL THE  
INFORMATION REQUIRED BY LAW AND THE REGU-  
LATIONS ISSUED AND PRESCRIBED BY THE DEPART-  
MENT OF ENERGY.  
(SIGNED) Paul D. Harbert  
R.P.E. \_\_\_\_\_ L.L.S. 862



**STATE OF WEST VIRGINIA**  
DEPARTMENT OF ENERGY  
**OIL AND GAS DIVISION**



DATE 2-14, 1991  
OPERATOR'S WELL NO. MI-491  
API WELL NO. \_\_\_\_\_

WELL TYPE: OIL \_\_\_ GAS \_\_\_ LIQUID INJECTION \_\_\_ WASTE DISPOSAL \_\_\_  
(IF "GAS,") PRODUCTION \_\_\_ STORAGE \_\_\_ DEEP \_\_\_ SHALLOW X ABANDONED X PERMIT  
STATE COUNTY 1052-P

LOCATION: ELEVATION 1142.10 WATERSHED JAKES RUN → 061 534  
DISTRICT CLAY COUNTY MONONGALIA  
QUADRANGLE BLACKSVILLE WV, PA. ± 15' WC

SURFACE OWNER BUDDY B. & BRENDA J. AMMONS ACREAGE 24.75  
OIL & GAS ROYALTY OWNER \_\_\_\_\_ LEASE ACREAGE \_\_\_\_\_

LEASE NO. \_\_\_\_\_  
PROPOSED WORK: DRILL \_\_\_ CONVERT \_\_\_ DRILL DEEPER \_\_\_ REDRILL \_\_\_ FRACTURE OR  
STIMULATE \_\_\_ PLUG OFF OLD FORMATION \_\_\_ PERFORATE NEW  
FORMATION \_\_\_ OTHER PHYSICAL CHANGE IN WELL (SPECIFY) \_\_\_\_\_

PLUG AND ABANDON \_\_\_ CLEAN OUT AND REPLUG X  
TARGET FORMATION NONE ESTIMATED DEPTH \_\_\_\_\_  
WELL OPERATOR CONSOLIDATION COAL CO. DESIGNATED AGENT ROGER E. DUCKWORTH  
ADDRESS P.O. BOX 1314 MORGANTOWN WV. 26505 ADDRESS P.O. BOX 1314 MORGANTOWN, WV. 26505

COUNTY NAME

PERMIT

FORM WW-6  
068065  
HALLS, INC.

Permitting  
Office of Oil & Gas

AFFIDAVIT OF PLUGGING AND FILLING WELL

AFFIDAVIT SHOULD BE MADE IN TRIPLICATE, one copy mailed to the Division, one copy to be retained by the Well Operator and the third copy (and extra copies if required) should be mailed to each coal operator at their respective addresses.

Consolidation Coal Company  
Coal Operator or Owner  
P. O. Box 1314, Morgantown, WV 26507-1314  
Address

---

Coal Operator or Owner  
Address  
Buddy B. & Brenda Ammons  
Lease or Property Owner  
Route 2, Box 62, Fairview, WV 26570  
Address

Consolidation Coal Company  
Name of Well Operator  
P. O. Box 1314, Morgantown, WV 26507-1314  
Complete Address

---

June 04, 1992  
WELL AND LOCATION

---

Clay District  
Monongalia County

---

WELL NO. M1-491

Buddy B & Brenda Ammons Farm

STATE INSPECTOR SUPERVISING PLUGGING Randal Micks

AFFIDAVIT

STATE OF WEST VIRGINIA,  
County of Harrison ss:

Calvin C. Lofton and Kevin S. Wright

being first duly sworn according to law depose and say that they are experienced in the work of plugging and filling oil and gas wells and were employed by Consolidation Coal Co., well operator, and participated in the work of plugging and filling the above well, that said work was commenced on the 22nd day of April, 19 92, and that the well was plugged and filled in the following manner:

Sand or Zone Record Formation	Filling Material	Plugs Used Size & Kind	Casing	
			C56 PULLED	C56 LEFT IN
Pulled 2" tubing from surface to 2,836.27'. Pulled 5 1/2" casing from surface to 1,601.90'. Cemented bottom from 2,837.28' back to 1,508.87' with 250 sacks of poz mix.				
Pulled 7" casing from surface to 1,479.33'. Cleaned 9 7/8" hole to 616'. Pulled 8" casing from 616' to 800'. Cleaned 7 7/8" hole from 616' to 1,495'. Set jell plug from 1,495' to 1,376.72'. Ran coal protection string as follows				
Ran 546.29' of 2" tubing followed by 829.83' of 4 1/2" casing. Cemented hole from 1,376.12' back to surface. Latch down plug at 786.24'. Float valve at 829.83', swedge at 930.83'				
Circulated cement to surface as follows: Pumped 711 sacks of poz mix followed by 330 sacks of thixotropic cement. Top os poz mix approximately 429'. Used 1,000 gallons of mud flush. Displaced cement to 786.24' with water. Let set balled dry. TOTAL DEPTH: 1,495 feet				
Coal Seams	Description of Monument			
(Name) <u>Pittsburgh</u>	<u>621 feet to 629 feet</u>			
(Name)	<u>5 feet of 4 1/2" casing with plaque stating:</u>			
(Name)	<u>Consol WV #M1-491</u>			
(Name)	<u>#47-61-01052 P</u>			

and that the work of plugging and filling said well was completed on the 1st day of May, 19 92.

And further deponents saith not.

Sworn to and subscribed before me this 04th day of June, 19 92.

Calvin C. Lofton  
Kevin S. Wright  
Charlotte Heater  
Notary Public

My commission expires:  
June 29, 1999

Permit No. 47-61-01052 P see: Del 534