

WW-7  
8-30-06



West Virginia Department of Environmental Protection  
Office of Oil and Gas

WELL LOCATION FORM: GPS

API: 47-061-00507 WELL NO.: 6

FARM NAME: Moore & Eddy No 6

RESPONSIBLE PARTY NAME: NNE Resources LLC

COUNTY: Monongalia DISTRICT: Clay

QUADRANGLE: Blacksville, WV

SURFACE OWNER: Mr. Stanley C. & Alberta Walker, et al

ROYALTY OWNER: Larnie Moore, et al

UTM GPS NORTHING: 4388809.3

UTM GPS EASTING: 572692.2 GPS ELEVATION: 1,163'

The Responsible Party named above has chosen to submit GPS coordinates in lieu of preparing a new well location plat for a plugging permit or assigned API number on the above well. The Office of Oil and Gas will not accept GPS coordinates that do not meet the following requirements:

1. Datum: NAD 1983, Zone: 17 North, Coordinate Units: meters, Altitude: height above mean sea level (MSL) – meters.
2. Accuracy to Datum – 3.05 meters
3. Data Collection Method:

Survey grade GPS \_\_\_\_ : Post Processed Differential \_\_\_\_

Real-Time Differential \_\_\_\_

Mapping Grade GPS X : Post Processed Differential \_\_\_\_

Real-Time Differential X

4. Letter size copy of the topography map showing the well location.

I the undersigned, hereby certify this data is correct to the best of my knowledge and belief and shows all the information required by law and the regulations issued and prescribed by the Office of Oil and Gas.

Hollimealy  
Signature

Regulatory Manager  
Title

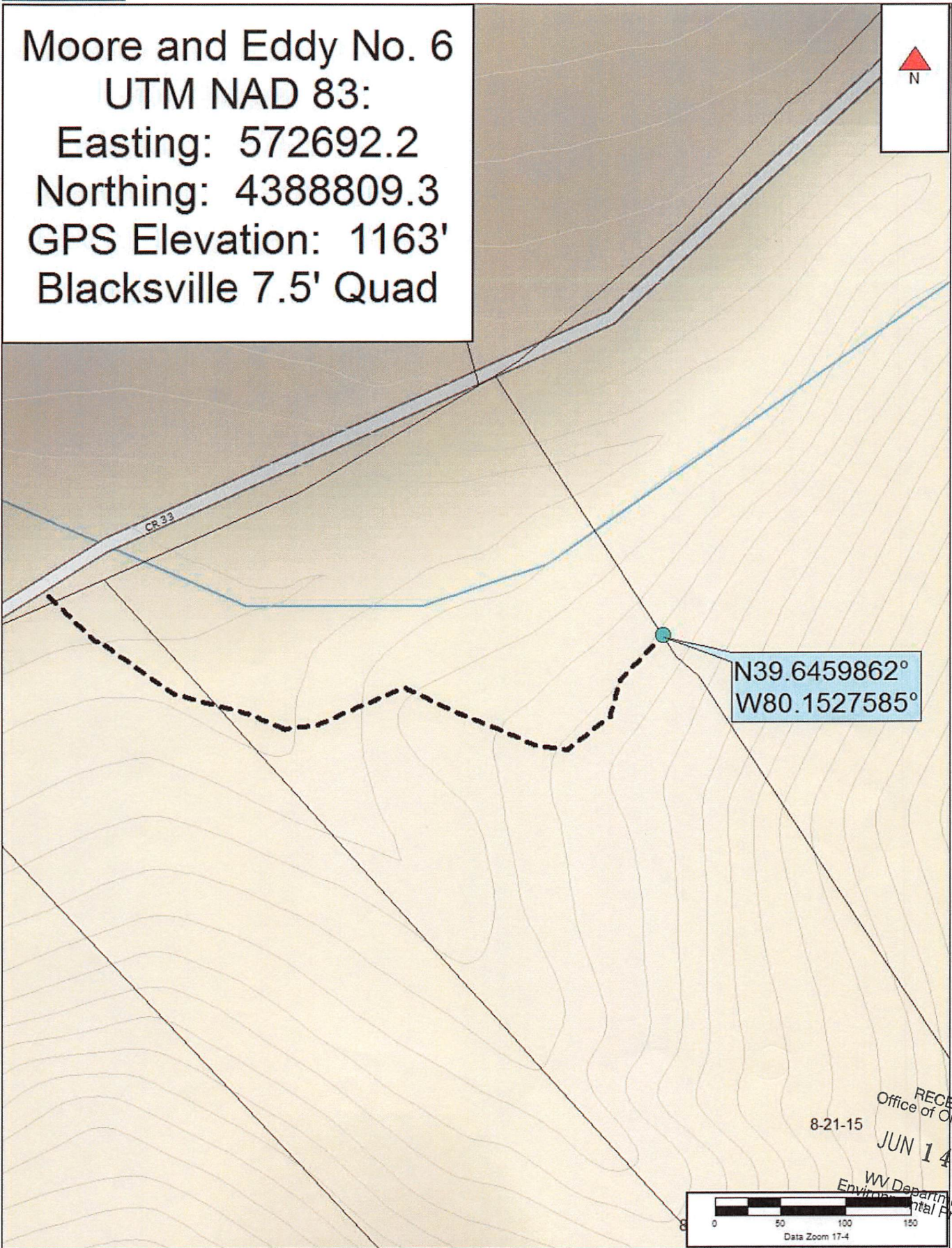

6-12-19  
Date

RECEIVED  
Office of Oil and Gas

JUN 14 2019

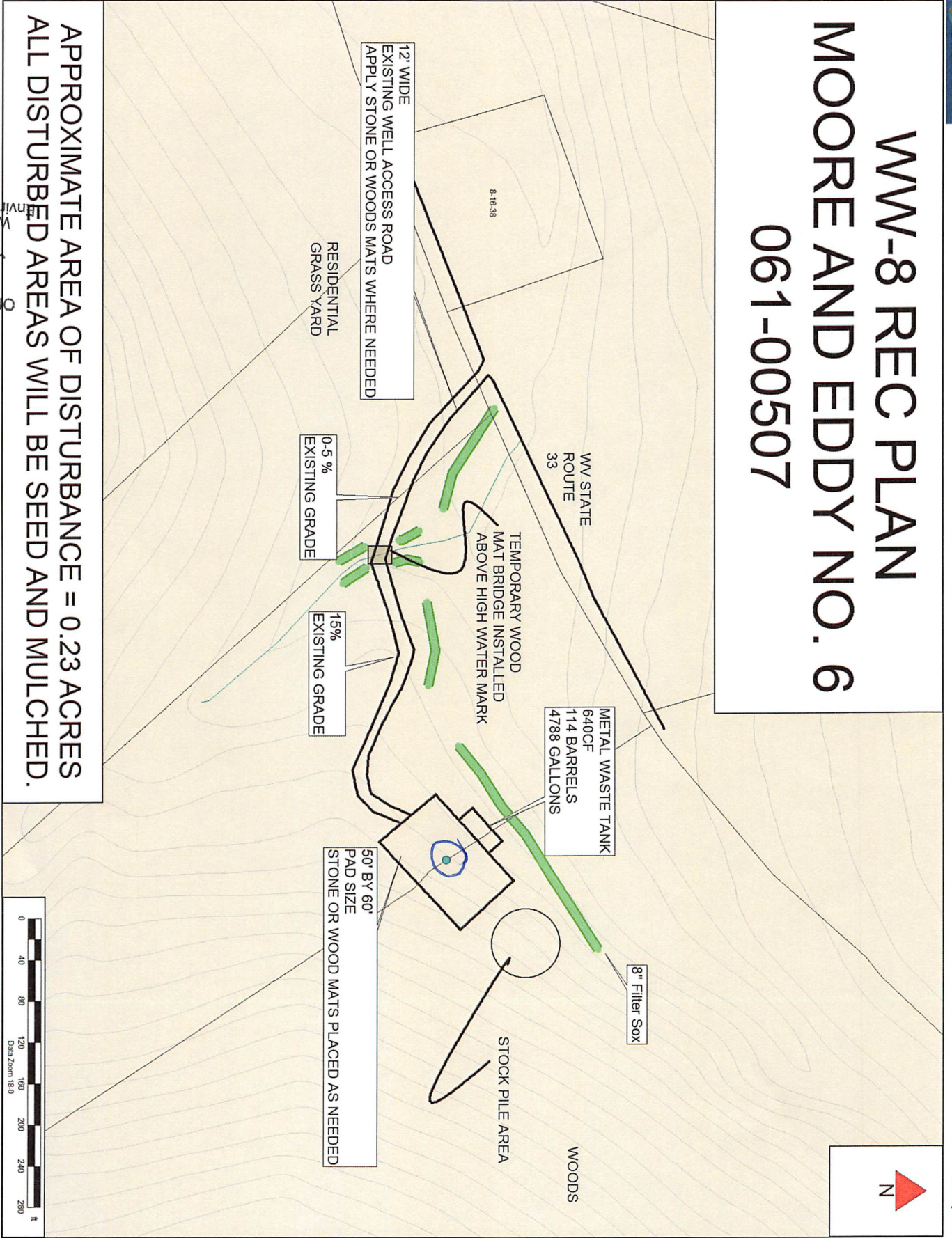
WV Department of  
Environmental Protection

Moore and Eddy No. 6  
 UTM NAD 83:  
 Easting: 572692.2  
 Northing: 4388809.3  
 GPS Elevation: 1163'  
 Blacksville 7.5' Quad



RECEIVED  
 Office of Oil and Gas  
 8-21-15  
 JUN 14 2019  
 WV Department of Environmental Protection

# WW-8 REC PLAN MOORE AND EDDY NO. 6 061-00507



APPROXIMATE AREA OF DISTURBANCE = 0.23 ACRES  
ALL DISTURBED AREAS WILL BE SEED AND MULCHED.

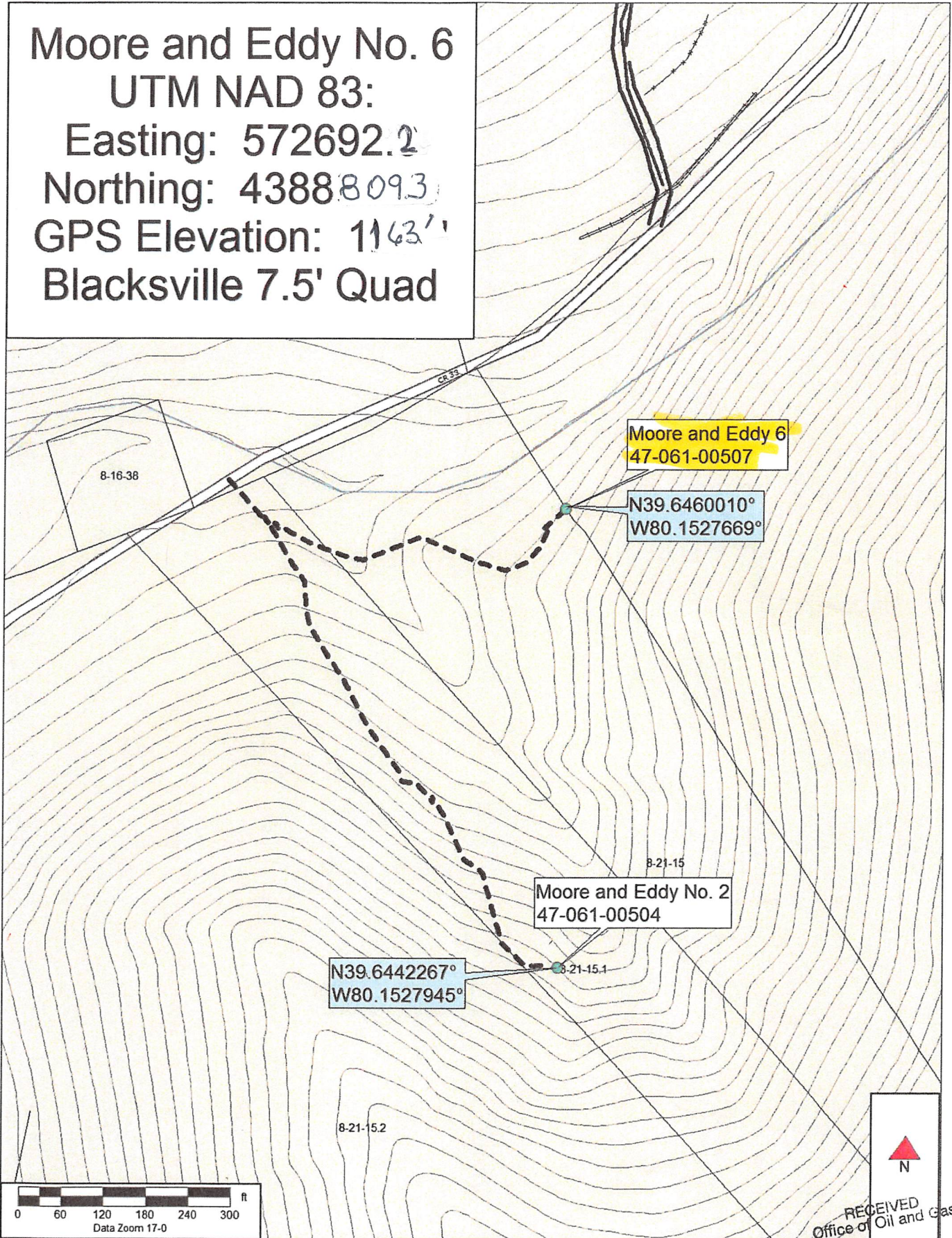
Data use subject to license:

© Delorme, XMap® 7.

www.delorme.com

RECEIVED  
Office of Oil and Gas  
JUN 14 2019  
WV Department of Environmental Protection

Moore and Eddy No. 6  
 UTM NAD 83:  
 Easting: 572692.2  
 Northing: 4388809.3  
 GPS Elevation: 1163'  
 Blacksville 7.5' Quad



RECEIVED  
Office of Oil and Gas

JUN 14 2019

WV Department of  
Environmental Protection