

FILE NO. _____
 DRAWING NO. _____
 SCALE 1" = 500'
 MINIMUM DEGREE OF ACCURACY 1 IN 200
 PROVEN SOURCE OF ELEVATION 47-061-0269
1180'

I THE UNDERSIGNED, HEREBY CERTIFY THAT THIS PLAT IS CORRECT TO THE BEST OF MY KNOWLEDGE AND BELIEF AND SHOWS ALL THE INFORMATION REQUIRED BY LAW AND THE REGULATIONS ISSUED AND PRESCRIBED BY THE DEPARTMENT OF MINES.
 (SIGNED) David L. Mitchell
 R.P.E. _____ L.L.S. 873

PLACE SEAL HERE

(+) DENOTES LOCATION OF WELL ON UNITED STATES TOPOGRAPHIC MAPS
 FORM IV-6
 (7-87)



DATE 11/13/90, 19____
 OPERATOR'S WELL NO. 5413
 API WELL NO. _____
47 - 061 - 0439
 STATE COUNTY PERMIT

STATE OF WEST VIRGINIA
 DEPARTMENT OF MINES
 OIL AND GAS DIVISION

WELL TYPE: OIL ___ GAS X LIQUID INJECTION ___ WASTE DISPOSAL ___
 (IF "GAS,") PRODUCTION X STORAGE ___ DEEP ___ SHALLOW ___
 LOCATION: ELEVATION 1209 WATER SHED PENNSYLVANIA FORK OF DUNKARD CREEK
 DISTRICT BATTELLE COUNTY MONONGALIA
 QUADRANGLE HUNDRED/MANNINGTON NW 13 24
 SURFACE OWNER OLA SIX ACREAGE 146.7
 OIL & GAS ROYALTY OWNER BETTY SIX PHILLIPS AGT. LEASE ACREAGE 100
 LEASE NO. 22693
 PROPOSED WORK: DRILL ___ CONVERT ___ DRILL DEEPER ___ REDRILL ___ FRACTURE OR STIMULATE ___ PLUG OFF OLD FORMATION ___ PERFORATE NEW FORMATION ___ OTHER PHYSICAL CHANGE IN WELL (SPECIFY) _____

PLUG AND ABANDON X CLEAN OUT AND REPLUG ___
 TARGET FORMATION BAYARD ESTIMATED DEPTH 3318' (TD)
 WELL OPERATOR EQUITRANS, INC. DESIGNATED AGENT BILL HOSTUTLER
 ADDRESS 3500 PARK LANE ADDRESS P. O. BOX 1550
PITTSBURGH, PA. 15275 CLARKSBURG, WV 26301

AUG 16 1991

STATE OF WEST VIRGINIA
DIVISION OF ENERGY
SECTION OF OIL AND GAS

RECEIVED
Office of Oil & Gas
Permitting
FEB 27 92

AFFIDAVIT OF PLUGGING AND FILLING WELL

AFFIDAVIT SHOULD BE IN TRIPLICATE, one copy mailed to the Division, one copy to be retained by the Well Operator and the third copy (and extra copies if required) should be mailed to each coal operator at their respective addresses.

Farm name: NEAL, RALPH D. Operator Well No.:12537

LOCATION: Elevation: 2153.00 Quadrangle: GLADESVILLE
District: CLINTON County: MONONGALIA
Latitude: 2300 Feet South of 39 Deg. 30 Min. 0 Sec.
Longitude 11000 Feet West of 79 Deg. 52 Min. 30 Sec.

Well Type: OIL _____ GAS x

Company: Hope Gas, Inc.
P. O. Box 2868
Clarksburg, WV 26301

Coal Operator None
or Owner _____

Agent: Calvin R. Morrison

Coal Operator _____
or Owner _____

Permit Issued: 09/05/91

AFFIDAVIT

STATE OF WEST VIRGINIA,
County of Monongalia ss:

Calvin R. Morrison and Rymer Moyers being first duly sworn according to law depose and say that they are experienced in the work of plugging and filling oil and gas wells and were employed by the above named well operator, and participated in the work of plugging and filling the above well, and Donald Ellis Oil and Gas Inspector representing the Director, say that said work was commenced on the 17th day of October, 1991, and that the well was plugged and filled in the following manner:

TYPE	FROM	TO	PIPE REMOVED	LEFT
Gel	1821'	1134'		
Cement	1134'	1034'		9 5/8" CSG-1070'
Gel	1034'	62'		
Cement	62'	Surface		13 3/8" CSG - 20'


Description of monument: 7" CSG with API # Attached
and that the work of plugging and filling said well was completed on the 25th day of October, 1991.

And further deponents saith not.

Calvin R. Morrison
Rymer Moyers
Randal Mick

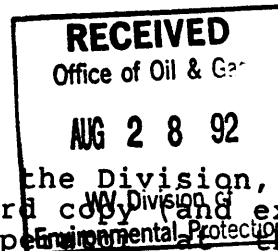
Oil and Gas Inspector:

Subscribed before me this 18th day of FEBRUARY, 1992
SEPT. 10 1992



Linda D. Harbert
Notary Public

STATE OF WEST VIRGINIA
DEPARTMENT OF ENERGY
DIVISION OF OIL AND GAS



AFFIDAVIT OF PLUGGING AND FILLING WELL

AFFIDAVIT SHOULD BE IN TRIPLICATE, one copy mailed to the Division, one copy to be retained by the Well Operator and the third copy (and extra copies if required) should be mailed to each coal operator at their respective addresses.

Farm name: SIX, OLA Operator Well No.:5413

LOCATION: Elevation: 1209.00 Quadrangle: HUNDRED
District: BATTELLE County: MONONGALIA
Latitude: 13100 Feet South of 39 Deg. 45 Min. 0 Sec.
Longitude 3580 Feet West of 80 Deg. 22 Min. 30 Sec.

Well Type: OIL _____ GAS x

Company: Equitrans, Inc.
3500 Park Lane
Pittsburgh PA 15275

Coal Operator Betty Six Phillips
or Owner Box 81
Wadestown WV 26589

Agent: Bill Hostutler
Inspector: Randal Mick
Permit Issued: 08/16/91

Coal Operator _____
or Owner _____

AFFIDAVIT

STATE OF WEST VIRGINIA,
County of Upshur ss:

Phillip Pulliam and Mark Cogar being first duly sworn according to law depose and say that they are experienced in the work of plugging and filling oil and gas wells and were employed by Equitrans, Inc., well operator, and participated in the work of plugging and filling the above well, that said work was commenced on the 15 day of July, 1992 and that the well was plugged and filled in the following manner:

TYPE	FROM	TO	PIPE REMOVED	LEFT
6% gel	3318	3030	7" 695'	1498'
cement	3030	2930	5 1/2" 2380'	650'
6% gel	2930	2405		
cement	2405	2152	perforated above and below the	
6% gel	2152	995	Pittsburgh coal at	960 - 966 feet.
cement	995	895	Cemented over cut.	
6% gel	895	725		
cement	725	575		
6% gel	575	160		
cement	160	0		

Description of monument: 7" casing 3 feet out of the ground with API number

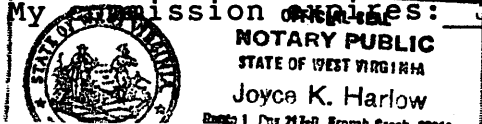
and that the work of plugging and filling said well was completed on the 22 day of July, 1992.

And further deponents saith not.

Phillip Pulliam
Mark Cogar
SEP 11 1992

Sworn and subscribe before me this 24 day of July, 1992

My commission expires: June 16, 1993



Joyce K. Harlow
Notary Public