



west virginia department of environmental protection

Office of Oil and Gas
601 57th Street, S.E.
Charleston, WV 25304
(304) 926-0450
fax: (304) 926-0452

Harold D. Ward, Cabinet Secretary
www.dep.wv.gov

Thursday, June 15, 2023

WELL WORK PLUGGING PERMIT
Vertical Plugging

UNKNOWN - DEP PAID PLUGGING CONTRACT
601 57TH STREET

CHARLESTON, WV 25304

Re: Permit approval for 1
47-061-00175-00-00

This well work permit is evidence of permission granted to perform the specified well work at the location described on the attached pages and located on the attached plat, subject to the provisions of Chapter 22 of the West Virginia Code of 1931, as amended, and all rules and regulations promulgated thereunder, and to any additional specific conditions and provisions outlined in the pages attached hereto. Notification shall be given by the operator to the Oil and Gas Inspector at least 24 hours prior to the construction of roads, locations, and/or pits for any permitted work. In addition, the well operator shall notify the same inspector 24 hours before any actual well work is commenced and prior to running and cementing casing. Spills or emergency discharges must be promptly reported by the operator to 1-800-642-3074 and to the Oil and Gas Inspector.

Upon completion of the plugging well work, the above named operator will reclaim the site according to the provisions of WV Code 22-6-30. Please be advised that form WR-38, Affidavit of Plugging and Filling Well, is to be submitted to this office within 90 days of completion of permitted well work, as should form WR-34 Discharge Monitoring Report within 30 days of discharge of pits, if applicable. Failure to abide by all statutory and regulatory provisions governing all duties and operations hereunder may result in suspension or revocation of this permit and, in addition, may result in civil and/or criminal penalties being imposed upon the operators.

Per 35 CSR 4-5.2.g this permit will expire in two (2) years from the issue date unless permitted well work is commenced. If there are any questions, please feel free to contact me at (304) 926- 0450.

James A. Martin
Chief

Operator's Well Number:
Farm Name: KIMBLE, B.J.
U.S. WELL NUMBER: 47-061-00175-00-00
Vertical Plugging
Date Issued: 6/15/2023

PERMIT CONDITIONS

West Virginia Code §22-6-11 allows the Office of Oil and Gas to place specific conditions upon this permit. Permit conditions have the same effect as law. Failure to adhere to the specified permit conditions may result in enforcement action.

CONDITIONS

1. In the event of an accident or explosion causing loss of life or serious personal injury in or about the well or while working on the well, the well operator or its contractor shall give notice, stating the particulars of the accident or explosion, to the oil and gas inspector and the Chief within twenty-four (24) hours.
2. Well work activities shall not constitute a hazard to the safety of persons.
3. Notification shall be given by the operator to the Oil and Gas Inspector at least 24 hours prior to the construction of roads, locations and/or pits for any permitted work. In addition, the well operator shall notify the same inspector 24 hours before any actual well work is commenced and prior to running and cementing casing.

STATE OF WEST VIRGINIA
DEPARTMENT OF ENVIRONMENTAL PROTECTION
OFFICE OF OIL AND GAS

APPLICATION FOR A PERMIT TO PLUG AND ABANDON

4) Well Type: Oil ____ / Gas X / Liquid injection ____ / Waste disposal ____ /
(If "Gas, Production X or Underground storage ____) Deep ____ / Shallow X

5) Location: Elevation 1068 Watershed _____
District Cass County Monongalia Quadrangle Osage

6) Well Operator Unknown- DEP Paid Plugging Contract 7) Designated Agent H. Jason Harmon
Address 601 57th Street, SE Address 601 57th Street, SE
Charleston, WV 25304 Charleston, WV 25304

8) Oil and Gas Inspector to be notified 9) Plugging Contractor
Name Gayne Knitowski Name Coastal Drilling East
Address 21 Energy Way Address 130 Meadow Ridge Road
Gorman, WV 26720 Mount Morris, PA 15349

10) Work Order: The work order for the manner of plugging this well is as follows:

***See Attached:**

Notification must be given to the district oil and gas inspector 24 hours before permitted work can commence.

Work order approved by inspector Gayne Knitowski Date 5-5-2023
Digitally signed by Gayne Knitowski
Date: 2023.05.05 08:34:52 -0400

06/16/2023



Coastal Drilling East LLC • 130 Meadow Ridge Road, Mt. Morris, PA 15349

Phone 304-291-0175 Fax 304-413-0061

"A Shaft Drillers International Company"

PLUGGING PROGNOSIS

Mortan Van Voorhis EST.
Monongalia County, WV
District, Cass
API # 47-061-00175

BY: Hunter Deremer

DATE: 03/06/23

CURRENT STATUS:

Elevation @ 1068'

TD: 1503'

Drilled in 1929

6 5/8" Casing @ 1503

Based on Mining Map Well Bore potentially entered into abandoned mine. Well has potentially

Coal @ 242'-250'

1. Notify State Inspector, **Gayne Knitowski (304) 546-8171**, 48 hours prior to commencing operations.
2. Conduct Tailgate Safety Meeting. Complete JSA's as required.
3. Check pressures on all casing with a gauge. Blow down well into a grounded tank with secure line.
4. MIRU. Begin plugging and abandonment operations, Load 6 5/8" tubing with fresh water. Check TD w/wireline. Notify WV OGO inspector. If holds water proceed to step #8
5. If well bore doesn't fill with water, Run caliper log to determine casing depth and if wellbore is open to abandoned mine
6. If open set 5K Cast Iron Bridge Plug at bottom of casing. Load 6 5/8" tubing with fresh water. Run CBL with Wireline
7. Notify OGO Inspector of cut/Perforation schedule.
8. TIH w. tubing to 1503', set 603' Class L cement plug from 1503' to 900'. TOOH w. tubing. WOC. Tag TOC.
9. TIH w. tubing to 900' 6% gel hole 900' to 400'. WOC. Tag Cement plug.
10. TIH w. tubing to 400', set 400' Class L cement plug from 400' to surface.
11. Top off well to surface with solid cement as needed.
12. Erect monument with API#, date plugged, and company name,
13. Reclaim location and road to WV-DEP specifications.

*6% Gel Spacers may be omitted and replaced with Class L cement plugs.

An attempt to remove all casing at 1.5X string weight must be made

Digitally signed by
Gayne Knitowski
Date: 2023.05.09
10:00:00 AM
Office of Oil and Gas

RECEIVED
MAY 09 2023

WV Department of
Environmental Protection

06/16/2023

1) Date: _____
2) Operator's Well Number
B.J. Kimble #1

3) API Well No.: 47 - 061 - 00175

**STATE OF WEST VIRGINIA
DEPARTMENT OF ENVIRONMENTAL PROTECTION, OFFICE OF OIL AND GAS
NOTICE OF APPLICATION TO PLUG AND ABANDON A WELL**


4) Surface Owner(s) to be served:	5) (a) Coal Operator
(a) Name <u>Kenneth Mets</u>	Name <u>Dana Mining</u>
Address <u>80 Davis Heights</u>	Address <u>966 Crafts Run Road</u>
<u>Maidsville, WV 26541</u>	<u>Maidsville, WV 26541</u>
(b) Name _____	(b) Coal Owner(s) with Declaration
Address _____	Name <u>Helen K. Waters</u>
	Address <u>21 W. Fifth Street</u>
	<u>Westover, WV 26505</u>
(c) Name _____	Name _____
Address _____	Address _____
6) Inspector <u>Gayne Kitowski</u>	(c) Coal Lessee with Declaration
Address <u>21 Energy Way</u>	Name _____
<u>Gorman, WV 26720</u>	Address _____
Telephone <u>(304) 546-8171</u>	

TO THE PERSONS NAMED ABOVE: You should have received this Form and the following documents:

- (1) The application to Plug and Abandon a Well on Form WW-4B, which sets out the parties involved in the work and describes the well its and the plugging work order; and
- (2) The plat (surveyor's map) showing the well location on Form WW-6.

The reason you received these documents is that you have rights regarding the application which are summarized in the instructions on the reverses side. However, you are not required to take any action at all.

Take notice that under Chapter 22-6 of the West Virginia Code, the undersigned well operator proposes to file or has filed this Notice and Application and accompanying documents for a permit to plug and abandon a well with the Chief of the Office of Oil and Gas, West Virginia Department of Environmental Protection, with respect to the well at the location described on the attached Application and depicted on the attached Form WW-6. Copies of this Notice, the Application, and the plat have been mailed by registered or certified mail or delivered by hand to the person(s) named above (or by publication in certain circumstances) on or before the day of mailing or delivery to the Chief.



Well Operator Unknown- DEP Paid Plugging Contract
 By: Matthew Yearsley
 Its: Plugging Contractor
 Address 130 Meadow Ridge Road
Mt. Morris PA 15349
 Telephone 304-291-0175

RECEIVED
Office Of Oil and Gas

Subscribed and sworn before me this 2 day of May 2023

Notary Public

MAY 09 2023

My Commission Expires June 8, 2027

WV Department of
Environmental Protection

Oil and Gas Privacy Notice

The Office of Oil and Gas processes your personal information, such as name, address and phone number, as a part of our regulatory duties. Your personal information may be disclosed to other State agencies or third parties in the normal course of business or as needed to comply with statutory or regulatory requirements, including Freedom of Information Act requests. Our office will appropriately secure your personal information. If you have any questions about our use of your personal information, please contact DEP's Chief Privacy Officer at depprivacyofficer@wv.gov.

06/16/2023



May 8, 2023

Mr. Kenneth Mets
80 Davis heights Road
Maidsville, WV 26541

Dear Mr. Mets:

Subject: Plugging permit modification for Class L cement
B.J. Kimble #1 (API# 47-061-00175))
CEC Project 324-513

According to public record, you are the landowner of the parcel described formally as:

Parcel Description: PROPERTY OWNER: METZ KENNETH E
ID: 31-03-008A-0026-0000
DESC: LOT 9 OR .395 AC SURROUNDING; DAVIS HEIGHTS

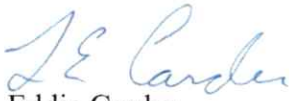
On behalf of Coastal Drilling East, LLC., Civil & Environmental Consultants, Inc. has submitted permits to permanently plug well API #47-061-00175 (B.J. Kimble #1) on the above listed property and now intends to modify permits to allow for the use of Class L cement in place of Class A due to manufacturing shortage. Enclosed you will find the proposed modifications to the plugging work orders and a copy of the approved variance authorization the use of Class L in this manner.


As the landowner of the affected parcel, you are entitled to submit comments to these modifications of the existing permits. If you choose to waive this right, please sign and return the enclosed surface owner waiver.

If you have any questions regarding this modification request, please contact me at 304.629.6309.

Respectfully,

CIVIL & ENVIRONMENTAL CONSULTANTS, INC.


Eddie Carder
Senior Project Manager


Timothy Andrew
Assistant Project Manager

RECEIVED
Office Of Oil and Gas
MAY 09 2023
WV Department of
Environmental Protection

REMEDATION AND/OR PLUGGING WORK PLAN
(BJ Kimble #1 / API #47-061-00175)

Notify Inspector Gayne Knitowski @ 304.546-8171. 21 Energy Way, Gorman, WV 26720.
Notification is required 24 hours prior to commencing plugging operations.

1. Notify State Inspector, **Gayne Knitowski (304) 546-8171**, 48 hours prior to commencing operations.
 2. Conduct Tailgate Safety Meeting. Complete JSA's as required.
 3. Check pressures on all casing with a gauge. Blow down well into a grounded tank with secure line.
 4. MIRU. Begin plugging and abandonment operations, Load 6 5/8" tubing with fresh water. Check TD w/wireline. Notify WV OGO inspector. If holds water proceed to step #8
 5. If well bore doesn't fill with water, Run caliper log to determine casing depth and if wellbore is open to abandoned mine
 6. If open set 5K Cast Iron Bridge Plug at bottom of casing. Load 6 5/8" tubing with fresh water. Run CBL with Wireline
 7. Notify OGO Inspector of cut/Perforation schedule.
 8. TIH w. tubing to 1503', set 603' Class L cement plug from 1503' to 900'. TOO H w. tubing. WOC. Tag TOC.
 9. TIH w. tubing to 900' 6% gel hole 900' to 400'. WOC. Tag Cement plug.
 10. TIH w. tubing to 400', set 400' Class L cement plug from 400' to surface.
 11. Top off well to surface with solid cement as needed.
 12. Erect monument with API#, date plugged, and company name,
 13. Reclaim location and road to WV-DEP specifications.
- *6% Gel Spacers may be omitted and replaced with Class L cement plugs.

RECEIVED
Office Of Oil and Gas

MAY 09 2023

WV Department of
Environmental Protection



west virginia department of environmental protection

Office of Oil and Gas
601 57th Street, SE
Charleston, WV 25304
Phone (304) 926-0450

Harold D. Ward, Cabinet Secretary
dep.wv.gov

**BEFORE THE OFFICE OF OIL AND GAS
DEPARTMENT OF ENVIRONMENTAL PROTECTION
STATE OF WEST VIRGINIA**

**IN THE MATTER OF A VARIANCE FROM)
LEGISLATIVE RULE 35CSR4) ORDER NO. 2022-13
SECTION 14.1. AND LEGISLATIVE RULE)
35CSR8 SECTION 20.1,)
RELATING TO THE CEMENTING)
OF OIL AND GAS WELLS)**

REPORT OF THE OFFICE

In response to industry requests, the West Virginia Department of Environmental Protection, Office of Oil and Gas has reviewed the proposed use of American Petroleum Institute (API) Class L cement to be used in place of API Class A cement for well plugging.

FINDINGS OF FACT

1. On July 28, 2022, Diversified Gas & Oil Co. (DGO) submitted a variance request from Legislative Rule 35CSR4 for the use of API Class L cement in place of API Class A cement, relating to the plugging of conventional wells.
2. Laboratory analysis submitted by DGO on July 28, 2022, indicates API Class L cement is comparable to API Class A cement and thereby satisfies the requirements of the West Virginia Code.
3. Contemporaneously, the Chief of the Office of Oil and Gas also chose to consider a variance to Legislative Rule 35CSR8 Section 20.1., for the use of API Class L cement in place of API Class A cement, relating to the plugging of horizontal wells.

RECEIVED
Office Of Oil and Gas

MAY 09 2023

WV Department of
Environmental Protection

4. On August 18, 2022, the Office of Oil and Gas provided public notice of acceptance of public comments on the variance consideration. During the 20-day public comment period, no comments were received.

CONCLUSIONS OF LAW

Pursuant to Article 6 and Article 6A, Chapter 22 of the Code of West Virginia, the Office of Oil and Gas has jurisdiction over the subject matter, and the persons interested therein, and jurisdiction to promulgate the hereinafter prescribed Order.

Pursuant to Legislative Rule 35CSR4, Section 18 and Legislative Rule 35CSR8, Section 14, the Chief of the Office of Oil and Gas may grant a variance from any requirement of these rules.

ORDER

It is ordered that the Class L cement product approved and monogrammed by API is approved for use in place of API Class A cement for well plugging subject to the provisions of Legislative Rule 35CSR4 and Legislative Rule 35CSR8.

Dated this, the 13th day of September, 2022.

IN THE NAME OF THE STATE OF WEST VIRGINIA

OFFICE OF OIL AND GAS
DEPARTMENT OF ENVIRONMENTAL PROTECTION
OF THE STATE OF WEST VIRGINIA



James Martin, Chief
Office of Oil and Gas

RECEIVED
Office Of Oil and Gas

MAY 09 2023

WV Department of
Environmental Protection

06/16/2023

B.J. Kimble #1- Coal Operator

7022 2410 0002 1137 0556

U.S. Postal Service™ *B.J. Kimble #1*
CERTIFIED MAIL® RECEIPT
Domestic Mail Only *Coal Operator*

For delivery information, visit our website at www.usps.com™

Monroeville WV 26541

OFFICIAL USE

Certified Mail Fee	\$4.15
Extra Services & Fees (check box, add fee as appropriate)	\$7.35
<input type="checkbox"/> Return Receipt (hardcopy)	\$0.00
<input type="checkbox"/> Return Receipt (electronic)	\$0.00
<input type="checkbox"/> Certified Mail Restricted Delivery	\$0.00
<input type="checkbox"/> Adult Signature Required	\$0.00
<input type="checkbox"/> Adult Signature Restricted Delivery	\$0.00
Postage	\$1.98
Total Postage and Fees	\$9.48

0098
17
Postmark Here
05/08/2023

Sent To
Dana Mining
Street and Apt. No., or P.O. Box No.
944 Crafts Run Road
City, State, ZIP+4®
Maidenline WV 26541

PS Form 3800, April 2015 PSN 7530-02-000-9047 See Reverse for Instructions

B.J Kimble #1- Coal Owner with Declaration

7022 2410 0002 1137 0556

U.S. Postal Service™ *B.J. Kimble #1*
CERTIFIED MAIL® RECEIPT
Domestic Mail Only *Coal Owner with Declaration*

For delivery information, visit our website at www.usps.com™

Monroeville WV 26505

OFFICIAL USE

Certified Mail Fee	\$4.15
Extra Services & Fees (check box, add fee as appropriate)	\$7.35
<input type="checkbox"/> Return Receipt (hardcopy)	\$0.00
<input type="checkbox"/> Return Receipt (electronic)	\$0.00
<input type="checkbox"/> Certified Mail Restricted Delivery	\$0.00
<input type="checkbox"/> Adult Signature Required	\$0.00
<input type="checkbox"/> Adult Signature Restricted Delivery	\$0.00
Postage	\$1.98
Total Postage and Fees	\$9.48

0098
17
Postmark Here
05/08/2023

Sent To
Fulton K. Waters
Street and Apt. No., or P.O. Box No.
21 W. Fifth Street
City, State, ZIP+4®
Westover WV 26505

PS Form 3800, April 2015 PSN 7530-02-000-9047 See Reverse for Instructions

RECEIVED
Office Of Oil and Gas

MAY 09 2023

WV Department of
Environmental Protection

06/16/2023

B.J Kimble #1- Surface Owner

7022 2410 0002 1137 0549

U.S. Postal Service™ *B.J Kimble #1*
CERTIFIED MAIL® RECEIPT
Domestic Mail Only *Surface Owner*

For delivery information, visit our website at www.usps.com®

Maidsville WV 26541

OFFICIAL USE

Certified Mail Fee	\$4.15	
Postage	\$2.22	
Total Postage and Fees	\$9.72	

Extra Services & Fees (check box, add fee as appropriate)

<input type="checkbox"/> Return Receipt (hardcopy)	\$0.00
<input type="checkbox"/> Return Receipt (electronic)	\$0.00
<input type="checkbox"/> Certified Mail Restricted Delivery	\$0.00
<input type="checkbox"/> Adult Signature Required	\$0.00
<input type="checkbox"/> Adult Signature Restricted Delivery	\$0.00

0098
17

Postmark Here

05/08/2023

Sent To
Kenneth Mels
Street and Apt. No., or PO Box No.
80 Oaks Heights
City, State, ZIP+4®
Maidsville WV 26541

PS Form 3800, April 2015 PSN 7530-02-000-9047 See Reverse for Instructions

RECEIVED
Office Of Oil and Gas

MAY 09 2023

WV Department of
Environmental Protection

06/16/2023

WW-9
(5-16)

API Number 47 - 061 . 00107
Operator's Well No. B. J. Kimble #1

STATE OF WEST VIRGINIA
DEPARTMENT OF ENVIRONMENTAL PROTECTION
OFFICE OF OIL AND GAS
FLUIDS/ CUTTINGS DISPOSAL & RECLAMATION PLAN

Operator Name Unknown- DEP Paid Plugging Contract OP Code _____

Watershed (HUC 10) Robinson Run Quadrangle Osage

Do you anticipate using more than 5,000 bbls of water to complete the proposed well work? Yes No

Will a pit be used? Yes No

If so, please describe anticipated pit waste: _____

Will a synthetic liner be used in the pit? Yes No If so, what ml.? _____

Proposed Disposal Method For Treated Pit Wastes:

- Land Application (if selected provide a completed form WW-9-CPP)
- Underground Injection (UIC Permit Number _____)
- Reuse (at API Number _____)
- Off Site Disposal (Supply form WW-9 for disposal location)
- Other (Explain _____)

Will closed loop system be used? If so, describe: Yes. Gel will be circulated from tank through the well bore and returned back to tank.

Drilling medium anticipated for this well (vertical and horizontal)? Air, freshwater, oil based, etc. Freshwater Gel and/or cement

-If oil based, what type? Synthetic, petroleum, etc.

Additives to be used in drilling medium? Bentonite, Bicarbonate of Soda

Drill cuttings disposal method? Leave in pit, landfill, removed offsite, etc. Landfill

-If left in pit and plan to solidify what medium will be used? (cement, lime, sawdust) _____

-Landfill or offsite name/permit number? Meadowfill, Landfill- permit # SWF 1032

Permittee shall provide written notice to the Office of Oil and Gas of any load of drill cuttings or associated waste rejected at any West Virginia solid waste facility. The notice shall be provided within 24 hours of rejection and the permittee shall also disclose where it was properly disposed.

I certify that I understand and agree to the terms and conditions of the GENERAL WATER POLLUTION PERMIT issued on April 1, 2016, by the Office of Oil and Gas of the West Virginia Department of Environmental Protection. I understand that the provisions of the permit are enforceable by law. Violations of any term or condition of the general permit and/or other applicable law or regulation can lead to enforcement action.

I certify under penalty of law that I have personally examined and am familiar with the information submitted on this application form and all attachments thereto and that, based on my inquiry of those individuals immediately responsible for obtaining the information, I believe that the information is true, accurate, and complete. I am aware that there are significant penalties for submitting false information, including the possibility of fine or imprisonment.

Company Official Signature [Signature]

Company Official (Typed Name) Matthew A. Yearsky

Company Official Title Operations Manager

RECEIVED
Office Of Oil and Gas


MAY 09 2023

WV Department of
Environmental Protection

Subscribed and sworn before me this 2 day of May, 2023

[Signature]

Notary Public



My commission expires June 8, 2027

Proposed Revegetation Treatment: Acres Disturbed 0.09 Prevegetation pH _____

Lime 3 Tons/acre or to correct to pH 6.0

Fertilizer type 10-20-200 or equivalent

Fertilizer amount 500 lbs/acre

Mulch 2 Tons/acre

Seed Mixtures

Temporary

Permanent

Seed Type lbs/acre

Seed Type lbs/acre

* see attached

Attach:

Maps(s) of road, location, pit and proposed area for land application (unless engineered plans including this info have been provided). If water from the pit will be land applied, provide water volume, include dimensions (L, W, D) of the pit, and dimensions (L, W), and area in acres, of the land application area.

Photocopied section of involved 7.5' topographic sheet.

Plan Approved by: Gayne Knitowski Digitally signed by Gayne Knitowski
Date: 2023.05.05 08:35:35 -0400

Comments: _____

Title: Inspector

Date: 5-5-2023

Field Reviewed? Yes No

RECEIVED
Office Of Oil and Gas

MAY 09 2023

WV Department of
Environmental Protection
06/16/2023

CAUDILL SEED

1004 E MAIN ST. BOX 1082 • HERRINGTON KY 40351 • 502-4-4821



NOTICE TO CONSUMERS

Notice to Consumers: This notice is required by Federal Law. Your purchase of a seed product is a contract. It is important to read the label on the seed product. The label contains information that is important to you. It tells you what the seed is, how to use it, and what to expect. It also tells you about the risks of using the seed. Please read the label carefully. If you have any questions, please call the number on the label. A copy of this notice is available to you upon request. It is important to read the label on the seed product. The label contains information that is important to you. It tells you what the seed is, how to use it, and what to expect. It also tells you about the risks of using the seed. Please read the label carefully. If you have any questions, please call the number on the label. A copy of this notice is available to you upon request.

Notice to Consumers: This notice is required by Federal Law. Your purchase of a seed product is a contract. It is important to read the label on the seed product. The label contains information that is important to you. It tells you what the seed is, how to use it, and what to expect. It also tells you about the risks of using the seed. Please read the label carefully. If you have any questions, please call the number on the label. A copy of this notice is available to you upon request. It is important to read the label on the seed product. The label contains information that is important to you. It tells you what the seed is, how to use it, and what to expect. It also tells you about the risks of using the seed. Please read the label carefully. If you have any questions, please call the number on the label. A copy of this notice is available to you upon request.

PLANTING INSTRUCTIONS: SEE SEED LABEL FOR MORE INFORMATION. NET WT. 1.00 LBS. 20.00
 INTERMEDIATE
 ANTERIAL
 NOT INTERMEDIATE
 CONTAINS INTERMEDIATE
 QUALITY
 PESTICIDE
 LAMP
 NOT INTERMEDIATE
 CLIPPER
 NOT INTERMEDIATE
 BEHINDLE

1004 E MAIN ST. BOX 1082
 HERRINGTON KY 40351
 502-4-4821

NET WT. 1.00 LBS. 20.00
 NUTRIOUS NEEDS PER LB.

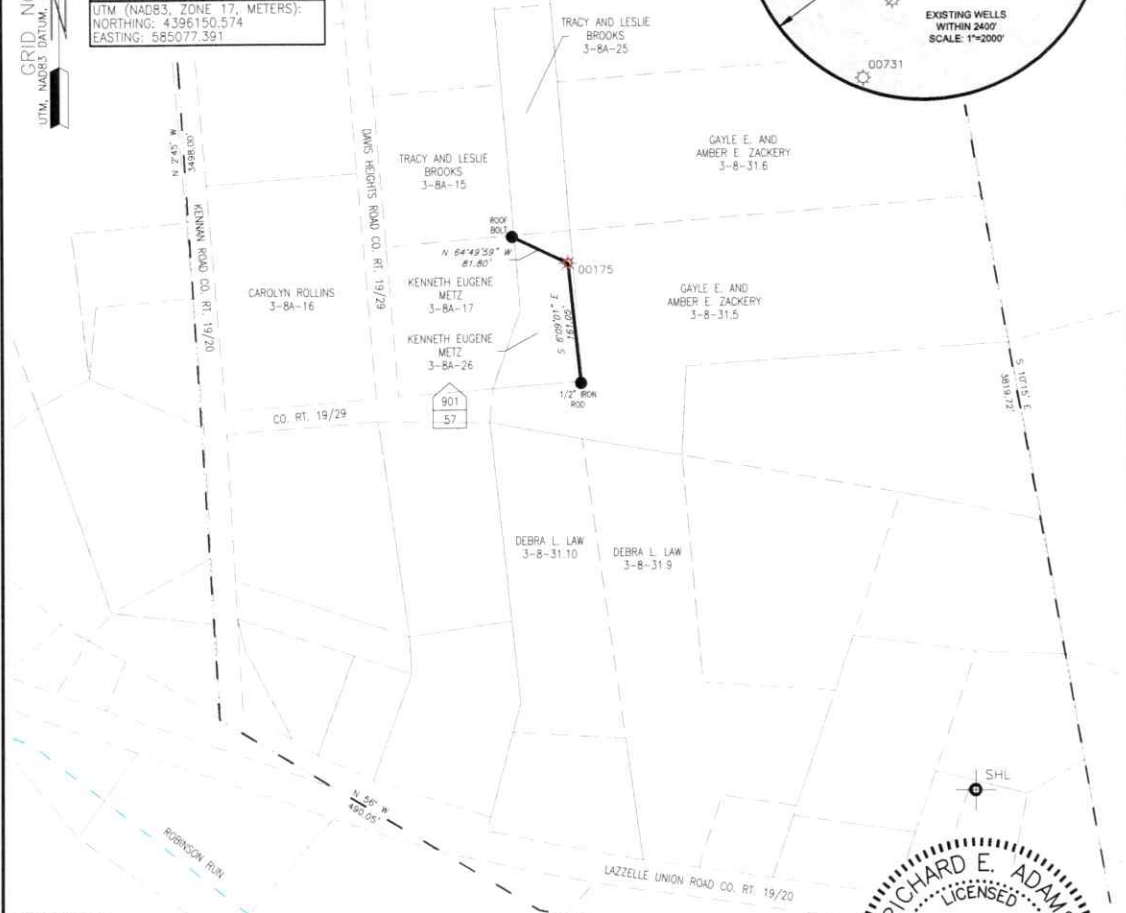
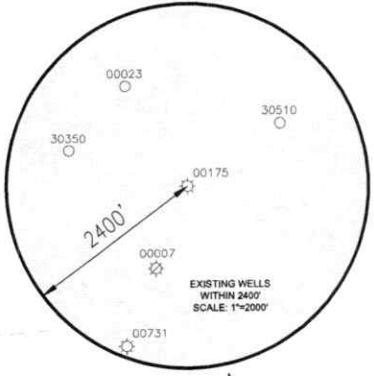

RECEIVED
 Office Of Oil and Gas
 MAY 09 2023
 WV Department of
 Environmental Protection

06/16/2023

C&E
 CIVIL & ENVIRONMENTAL CONSULTANTS, INC.
 120 GENESIS BOULEVARD
 BRIDGEPORT, WV 26330
 304-933-3119

GRID NORTH
 UTM, NAD83 DATUM, ZONE 17, US FT

SURFACE HOLE LOCATION (SHL):
 UTM (NAD83, ZONE 17, METERS):
 NORTHING: 4396150.574
 EASTING: 585077.391



NOTES ON SURVEY

1. SURFACE AND ROYALTY OWNER INFORMATION AND THEIR BOUNDARIES SHOWN HEREON WERE PLOTTED FROM DEEDS AND/OR TAX PARCEL MAPS PROVIDED BY CLIENT AND/OR FIELD LOCATIONS.
2. THIS PLAT DOES NOT REPRESENT A BOUNDARY SURVEY OF THE PARCELS SHOWN HEREON.
3. ALL INSETS ARE GRID NORTH UNLESS OTHERWISE DEPICTED.
4. I, THE UNDERSIGNED, HEREBY CERTIFY THAT THIS PLAT IS CORRECT TO THE BEST OF MY KNOWLEDGE AND BELIEF AND SHOWS ALL THE INFORMATION REQUIRED BY LAW AND REGULATIONS ISSUED AND PRESCRIBED BY THE DEPARTMENT OF ENVIRONMENTAL PROTECTION.

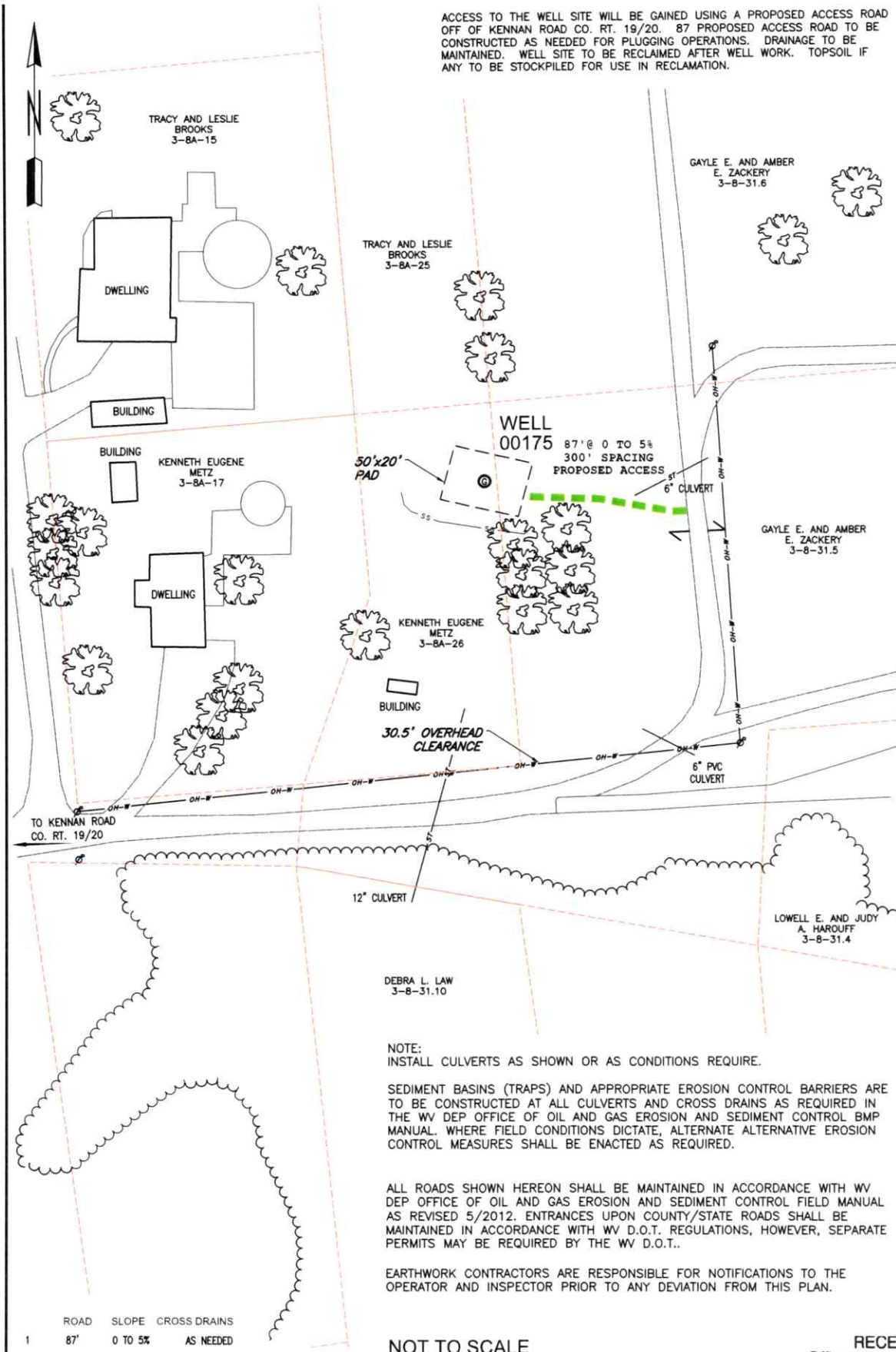


Richard E. Adams

<p>(+) DENOTES LOCATION OF WELL ON UNITED STATES TOPOGRAPHIC MAPS</p> <p>WVDEP OFFICE OF OIL & GAS 601 57TH STREET CHARLESTON, WV 25034</p>	MINIMUM DEGREE OF ACCURACY: 1/2500 PROVEN SOURCE OF ELEVATION: SURVEY GRADE GPS (NAVD 88, US FT)	OPERATOR'S WELL #: B. J. KIMBLE 1 API WELL #: 47 061 00175 STATE COUNTY PERMIT
	WELL TYPE: OIL <input type="checkbox"/> WASTE DISPOSAL <input type="checkbox"/> PRODUCTION <input checked="" type="checkbox"/> DEEP <input type="checkbox"/> GAS <input checked="" type="checkbox"/> LIQUID INJECTION <input type="checkbox"/> STORAGE <input type="checkbox"/> SHALLOW <input checked="" type="checkbox"/>	WATERSHED: ROBINSON RUN DISTRICT: CASS SURFACE OWNER: KENNETH EUGENE METZ OIL & GAS ROYALTY OWNER: HELEN K. WATERS
DRILL <input type="checkbox"/> DRILL DEEPER <input type="checkbox"/> REDRILL <input type="checkbox"/> FRACTURE OR STIMULATE <input type="checkbox"/> PLUG OFF OLD FORMATION <input type="checkbox"/> PERFORATE NEW FORMATION <input type="checkbox"/>	COUNTY: MONONGALIA TARGET FORMATION: ELIZABETH	ESTIMATED DEPTH: 1,503'
CONVERT <input type="checkbox"/> PLUG & ABANDON <input checked="" type="checkbox"/> CLEAN OUT & REPLUG <input type="checkbox"/> OTHER CHANGE <input type="checkbox"/> (SPECIFY)	WELL OPERATOR: UNKNOWN-DEP PAID PLUGGING CONTRACT WVDEP ADDRESS: 601 57TH STREET, SE CITY: CHARLESTON STATE: WV ZIP CODE: 25304	DESIGNATED AGENT: H. JASON HARMON ADDRESS: 601 57TH STREET, SE CITY: CHARLESTON STATE: WV ZIP CODE: 25304
LEGEND: * EXISTING / PRODUCING WELLHEAD --- LEASE BOUNDARY	REVISIONS:	DATE: 05-01-2023 DRAWN BY: K.E.S. SCALE: 1" = 200' DRAWING NO: 06/116/2023 WELL LOCATION PLAT

RECEIVED
 Office Of Oil and Gas
 MAY 09 2023
 WV Department of Environmental Protection

ACCESS TO THE WELL SITE WILL BE GAINED USING A PROPOSED ACCESS ROAD OFF OF KENNAN ROAD CO. RT. 19/20. 87' PROPOSED ACCESS ROAD TO BE CONSTRUCTED AS NEEDED FOR PLUGGING OPERATIONS. DRAINAGE TO BE MAINTAINED. WELL SITE TO BE RECLAIMED AFTER WELL WORK. TOPSOIL IF ANY TO BE STOCKPILED FOR USE IN RECLAMATION.



NOTE:
INSTALL CULVERTS AS SHOWN OR AS CONDITIONS REQUIRE.

SEDIMENT BASINS (TRAPS) AND APPROPRIATE EROSION CONTROL BARRIERS ARE TO BE CONSTRUCTED AT ALL CULVERTS AND CROSS DRAINS AS REQUIRED IN THE WV DEP OFFICE OF OIL AND GAS EROSION AND SEDIMENT CONTROL BMP MANUAL. WHERE FIELD CONDITIONS DICTATE, ALTERNATE ALTERNATIVE EROSION CONTROL MEASURES SHALL BE ENACTED AS REQUIRED.

ALL ROADS SHOWN HEREON SHALL BE MAINTAINED IN ACCORDANCE WITH WV DEP OFFICE OF OIL AND GAS EROSION AND SEDIMENT CONTROL FIELD MANUAL AS REVISED 5/2012. ENTRANCES UPON COUNTY/STATE ROADS SHALL BE MAINTAINED IN ACCORDANCE WITH WV D.O.T. REGULATIONS, HOWEVER, SEPARATE PERMITS MAY BE REQUIRED BY THE WV D.O.T..

EARTHWORK CONTRACTORS ARE RESPONSIBLE FOR NOTIFICATIONS TO THE OPERATOR AND INSPECTOR PRIOR TO ANY DEVIATION FROM THIS PLAN.

ROAD SLOPE CROSS DRAINS
1 87' 0 TO 5% AS NEEDED

NOT TO SCALE

RECEIVED
Office Of Oil and Gas

LEGEND:

- ⊙ EXISTING / PRODUCING WELLHEAD
- ⊕ EXISTING POWER POLE
- ▨ DIVERSION DITCH
- 🌳 TREE
- SS — SILT FENCE
- OH—W — OVERHEAD ELECTRIC
- — — PARCEL LINE
- — — TREE LINE
- ▨ ACCESS
- — — DITCH LINE
- — — GRAVEL AREA
- ⊕ FIRE HYDRANT
- ⊕ WATER MANHOLE
- ⊕ SANITARY MANHOLE
- — — ASPHALT AREA
- — — CONCRETE AREA
- — — WET AREA

NOTES

1. NO PIT WILL BE CONSTRUCTED. 10 2023
TANKS WILL BE USED FOR FLUIDS.

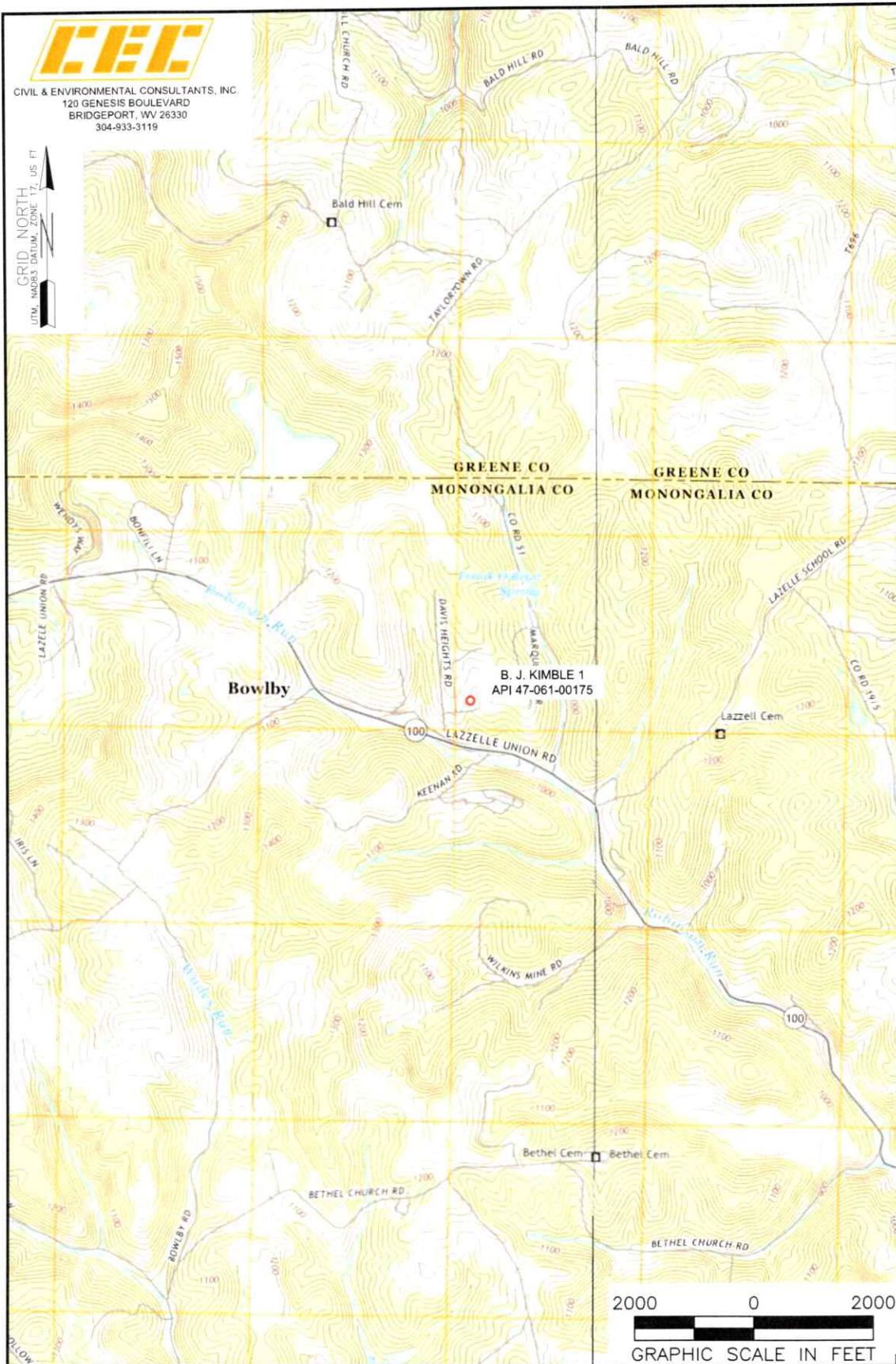
WV Department of
Environmental Protection

WELL OPERATOR: UNKNOWN-DEP PAID PLUGGING CONTRACT WVDEP		WELL (FARM) NAME: B. J. KIMBLE		WELL # 1
ADDRESS: 601 57TH STREET, SE CHARLESTON, WV 25304		COUNTY - CODE MONONGAHELA - 061	DISTRICT; CASS	06/16/2023
SURFACE OWNER: KENNETH EUGENE METZ		USGS 7 1/2 QUADRANGLE MAP NAME OSAGE, WV		



CIVIL & ENVIRONMENTAL CONSULTANTS, INC.
 120 GENESIS BOULEVARD
 BRIDGEPORT, WV 26330
 304-933-3119

GRID NORTH
 UTM, NAD83 DATUM, ZONE 17, US FT



- NOTES ON SURVEY
1. SURFACE AND ROYALTY OWNER INFORMATION AND THEIR BOUNDARIES SHOWN HEREON WERE PLOTTED FROM DEEDS AND/OR TAX PARCEL MAPS PROVIDED BY CLIENT AND/OR FIELD LOCATIONS.
 2. THIS PLAT DOES NOT REPRESENT A BOUNDARY SURVEY OF THE PARCELS SHOWN HEREON.
 3. ALL INSETS ARE GRID NORTH UNLESS OTHERWISE DEPICTED.

RECEIVED
 Office Of Oil and Gas

- EXISTING SURFACE HOLE
- ACCESS ROAD

MAY 09 2023

WELL OPERATOR:
 UNKNOWN-DEP PAID PLUGGING CONTRACT WVDEP
 ADDRESS:
 601 57TH STREET, SE, CHARLESTON, WV 25304
 SURFACE OWNER:
 KENNETH EUGENE METZ 0.395 ACRES±

WELL (FARM) NAME:
 B. J. KIMBLE
 COUNTY - CODE
 MONONGALIA - 061
 DISTRICT;
 CASS
 USGS 7 1/2 QUADRANGLE MAP NAME
 OSAGE, WV

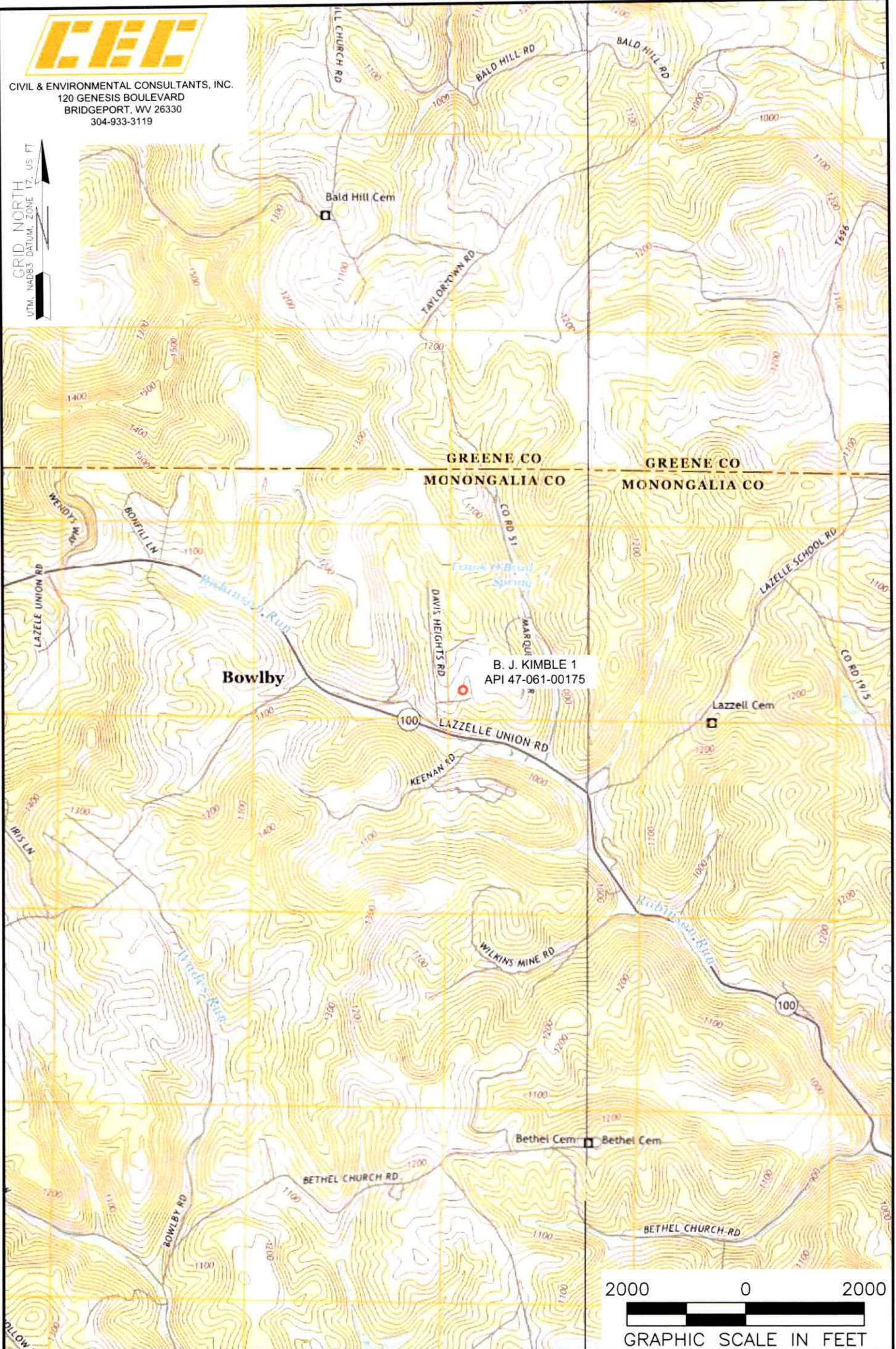
WV Department of
 Environmental Protection

06/16/2023



CIVIL & ENVIRONMENTAL CONSULTANTS, INC.
 120 GENESIS BOULEVARD
 BRIDGEPORT, WV 26330
 304-933-3119

GRID NORTH
 UTM, NAD83 DATUM, ZONE 17, US FT



NOTES ON SURVEY

1. SURFACE AND ROYALTY OWNER INFORMATION AND THEIR BOUNDARIES SHOWN HEREON WERE PLOTTED FROM DEEDS AND/OR TAX PARCEL MAPS PROVIDED BY CLIENT AND/OR FIELD LOCATIONS.
2. THIS PLAT DOES NOT REPRESENT A BOUNDARY SURVEY OF THE PARCELS SHOWN HEREON.
4. ALL INSETS ARE GRID NORTH UNLESS OTHERWISE DEPICTED.

06/16/2023

○ EXISTING SURFACE HOLE

----- ACCESS ROAD

WELL OPERATOR: UNKNOWN-DEP PAID PLUGGING CONTRACT WDEP	WELL (FARM) NAME: B. J. KIMBLE	WELL # 1
ADDRESS: 601 57TH STREET, SE, CHARLESTON, WV 25304	COUNTY - CODE MONONGALIA - 061	DISTRICT; CASS
SURFACE OWNER: KENNETH EUGENE METZ 0.395 ACRES±	USGS 7 1/2 QUADRANGLE MAP NAME OSAGE, WV	



STATE OF WEST VIRGINIA
DEPARTMENT OF MINES
OIL AND GAS DIVISION



NOTICE OF PROPOSED LOCATION OF OIL AND GAS WELL

To THE DEPARTMENT OF MINES,
Charleston, W. Va.

Christopher Mining Corporation,
COAL OPERATOR OR COAL OWNER
Morgantown, W. Va.
ADDRESS

Morton Van Voorhis, Est.,
NAME OF WELL OPERATOR
Maldsiville, W. Va.
COMPLETE ADDRESS

COAL OPERATOR OR COAL OWNER
ADDRESS

Sept. 26, 1944., 19____
PROPOSED LOCATION
Cass District
Monongalia County

A. J. Garlow et al
OWNER OF MINERAL RIGHTS
Morgantown, W. Va.
ADDRESS

Well No. I 390 45'
80' 00" final depth
B.J. Kimble Farm

GENTLEMEN:

The undersigned well operator is entitled to drill upon the above named farm or tract of land for oil and gas, having fee title thereto, (or as the case may be) under grant or lease dated Oct. 9, 1928 A.J. Garlow et al, made by _____, to

Isaac L. Van Voorhis, Trustee, and recorded on the _____ day of _____, Not Recorded.

is in the office of the County Clerk for said County in Book _____ page _____ This is to be a drilling down job. From the Fifty Foot Sand through the Elizabeth Sand.

The enclosed plat was prepared by a competent engineer and shows the proposed location of a well to be drilled for oil and gas by the undersigned well operator on the farm and in the Magisterial District and County above named, determined by survey and courses and distances from two permanent points, or land marks.

The undersigned well operator is informed and believes there are no coal operators operating beds of coal beneath said farm or tract of land on which said well is located, or within 500 feet of the boundaries of the same, who have mapped their workings and filed their maps as required by law, excepting the coal operators or coal owners (if any) above named as addressees.

The above named coal operators or coal owners (if any) are notified that any objections they may desire to make to such proposed location, or which they are required to make by Section 3 of said Code, if the drilling of a well at said proposed location will cause a dangerous condition in or about their respective coal mines, must be received by, or filed with the Department of Mines within ten* days from the receipt of a copy of this notice and accompanying plat by said Department. Said coal operators are further notified that forms for use in making such objections will be furnished to them by the Department of Mines promptly on request and that all such objections must set forth as definitely as is reasonably possible the ground or grounds on which such objections are based and indicate the direction and distance the proposed location should be moved to overcome same.

(The next paragraph is to be completed only in Department's copy.)

Copies of this notice and the enclosed plat were mailed by registered mail, or delivered to the above named coal operators or coal owners at their above shown respective address Sept 26, 1944 day before, or on the same day with the mailing or delivery of this copy to the Department of Mines at Charleston, West Virginia.

Very truly yours,

Isaac L. Van Voorhis
WELL OPERATOR
Maldsiville, W. Va. Exec.

Address of Well Operator }

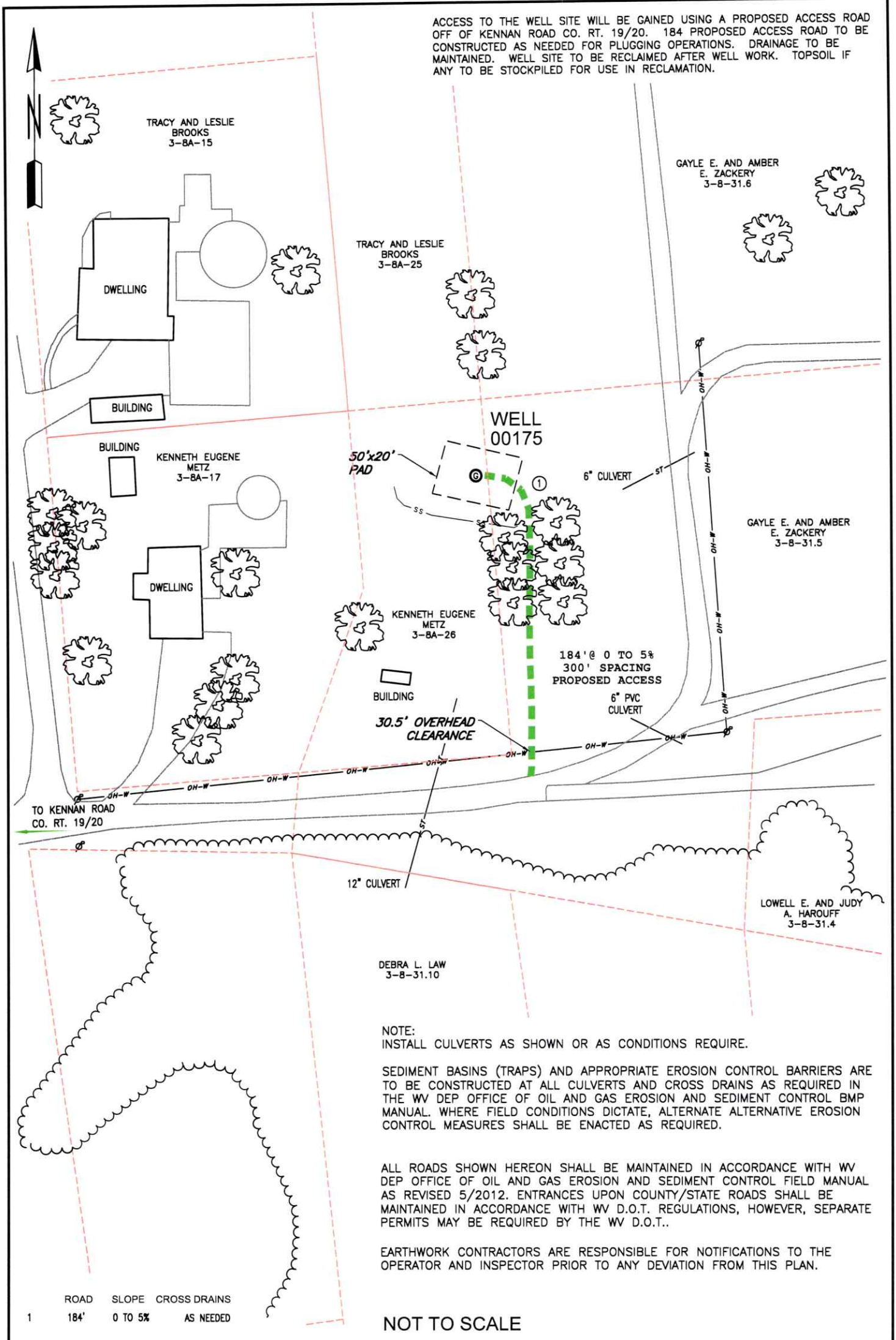
STREET
CITY OR TOWN
STATE

RECEIVED
Office Of Oil and Gas

MAY 09 2023

*Section 3 If no such objections be filed or be found by the department of mines, within said period of ten days from the receipt of said notice and plat by the department of mines, to said proposed location, the Department of Mines shall forthwith issue to the well operator a drilling permit reciting the filing of such plat, that no objections have been made by the coal operators to the location, or found thereto by the department, and that the same is approved and the well operator authorized to proceed to drill at said location.

ACCESS TO THE WELL SITE WILL BE GAINED USING A PROPOSED ACCESS ROAD OFF OF KENNAN ROAD CO. RT. 19/20. 184' PROPOSED ACCESS ROAD TO BE CONSTRUCTED AS NEEDED FOR PLUGGING OPERATIONS. DRAINAGE TO BE MAINTAINED. WELL SITE TO BE RECLAIMED AFTER WELL WORK. TOPSOIL IF ANY TO BE STOCKPILED FOR USE IN RECLAMATION.



NOTE:
INSTALL CULVERTS AS SHOWN OR AS CONDITIONS REQUIRE.

SEDIMENT BASINS (TRAPS) AND APPROPRIATE EROSION CONTROL BARRIERS ARE TO BE CONSTRUCTED AT ALL CULVERTS AND CROSS DRAINS AS REQUIRED IN THE WV DEP OFFICE OF OIL AND GAS EROSION AND SEDIMENT CONTROL BMP MANUAL. WHERE FIELD CONDITIONS DICTATE, ALTERNATE ALTERNATIVE EROSION CONTROL MEASURES SHALL BE ENACTED AS REQUIRED.

ALL ROADS SHOWN HEREON SHALL BE MAINTAINED IN ACCORDANCE WITH WV DEP OFFICE OF OIL AND GAS EROSION AND SEDIMENT CONTROL FIELD MANUAL AS REVISED 5/2012. ENTRANCES UPON COUNTY/STATE ROADS SHALL BE MAINTAINED IN ACCORDANCE WITH WV D.O.T. REGULATIONS, HOWEVER, SEPARATE PERMITS MAY BE REQUIRED BY THE WV D.O.T..

EARTHWORK CONTRACTORS ARE RESPONSIBLE FOR NOTIFICATIONS TO THE OPERATOR AND INSPECTOR PRIOR TO ANY DEVIATION FROM THIS PLAN.

ROAD 1 184' 0 TO 5% AS NEEDED

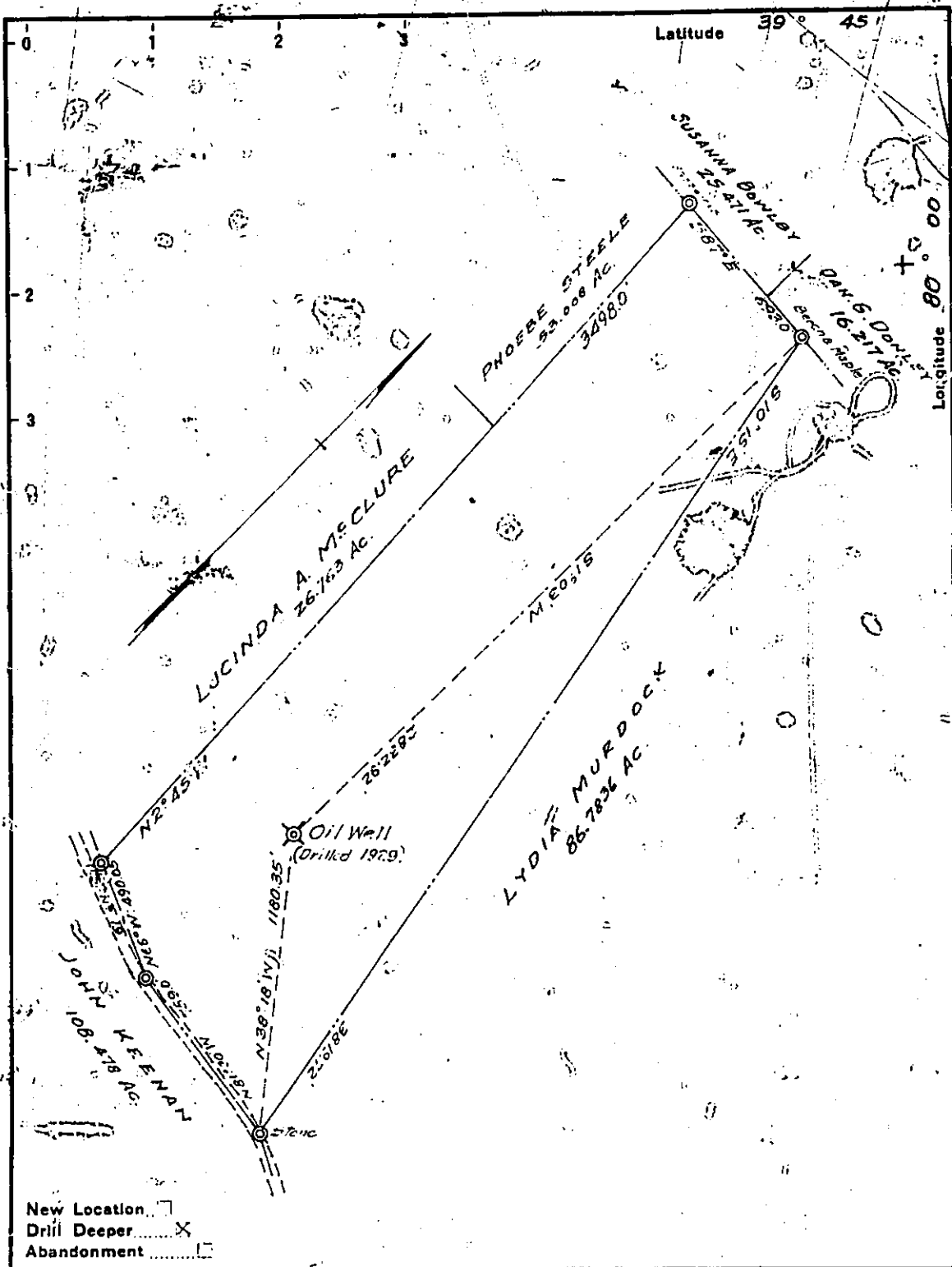
NOT TO SCALE

LEGEND:

	EXISTING / PRODUCING WELLHEAD		SILT FENCE		FIRE HYDRANT	NOTES 1. NO PIT WILL BE CONSTRUCTED. TANKS WILL BE USED FOR FLUIDS.
	EXISTING POWER POLE		OVERHEAD ELECTRIC		WATER MANHOLE	
	PARCEL LINE		TREE LINE		SANITARY MANHOLE	
	DIVERSION DITCH		ACCESS		ASPHALT AREA	
	TREE		DITCH LINE		CONCRETE AREA	
			GRAVEL AREA		WET AREA	

06/16/2023

WELL OPERATOR: UNKNOWN-DEP PAID PLUGGING CONTRACT WVDEP		WELL (FARM) NAME: B. J. KIMBLE		WELL # 1
ADDRESS: 601 57TH STREET, SE CHARLESTON, WV 25304		COUNTY - CODE MONONGAHELA - 061	DISTRICT; CASS	
SURFACE OWNER: KENNETH EUGENE METZ		USGS 7 1/2 QUADRANGLE MAP NAME OSAGE, WV		



Company VAN VOORHIS STATE
 Address MAIDSVILLE WVA
 Farm B.J. HIMBLE
 Tract Acres 78.25 Lease No. _____
 Well (Farm) No. 1 Serial No. _____
 Elevation (Spirit Level) 91068.55
 Quadrangle Blacksville
 County Monongalia District Cass
 Engineer G.W. McCutcheon
 Engineer's Registration No. 650
 File No. _____ Drawing No. _____
 Date _____ Scale 1"=500'

STATE OF WEST VIRGINIA
 DEPARTMENT OF MINES
 OIL AND GAS DIVISION
 CHARLESTON

WELL LOCATION MAP
 FILE NO. M 077-123

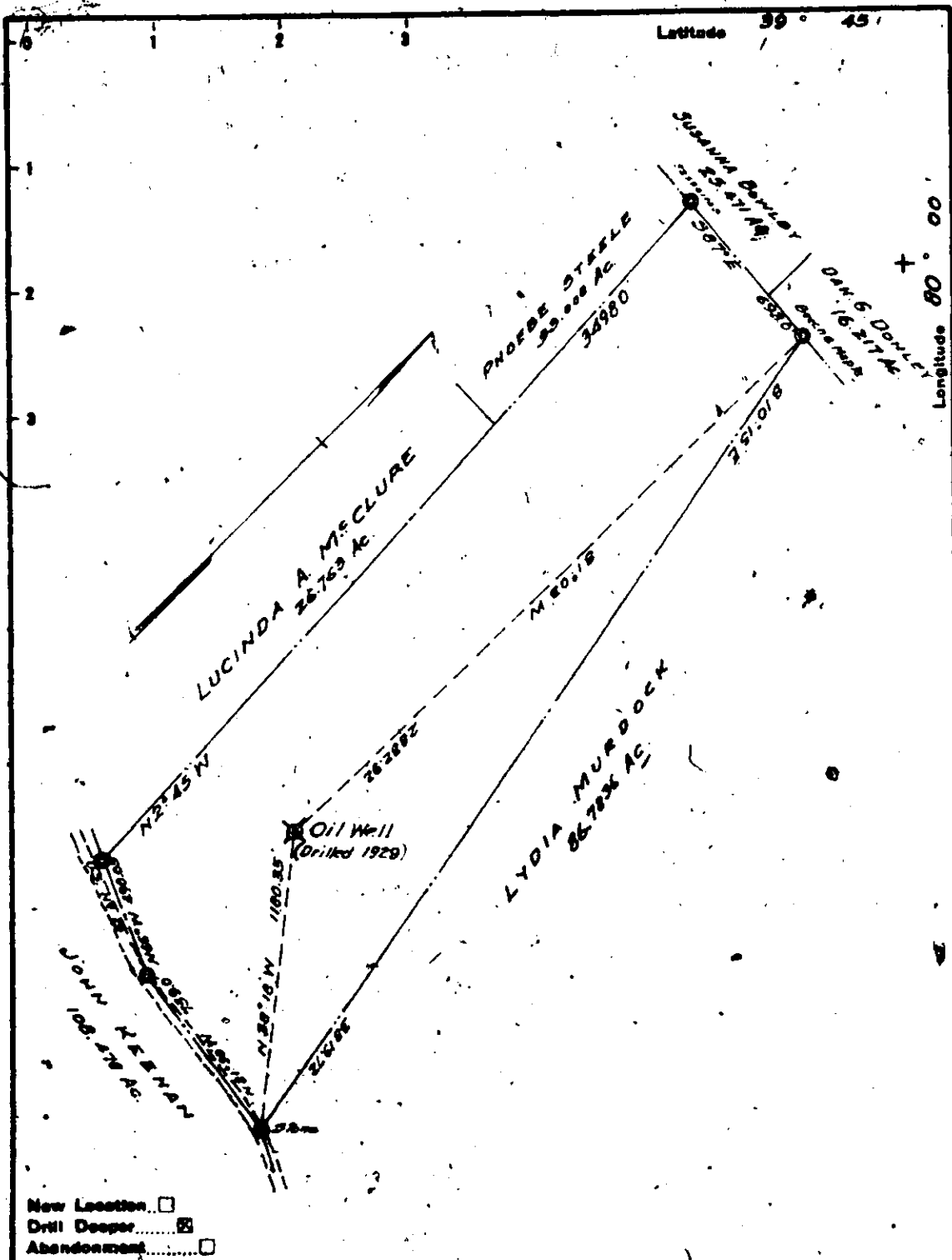
+ Denotes location of well on United States Topographic Maps, scale 1 to 62,500, latitude and longitude lines being represented by border lines as shown.

- Denotes one inch spaces on border line of original tracing.

RECEIVED
 Office Of Oil and Gas
 MAY 09 2023

WV Department of Environmental Protection

06/16/2023



New Location
 Drill Deeper
 Abandonment

Company VAN VOORHIS ESTATE
 Address MADESVILLE, W.V.A.
 Farm B.J. KIMBLE
 Tract Acres 78.25 Lease No. _____
 Well (Farm) No. 1 Serial No. _____
 Elevation (Bench Level) 1068.85
 County Mingo District CR2
 Engineer E.W. McCLURE
 Engineer's Registration No. 650
 Drawing No. _____
 Scale 1" = 500'

STATE OF WEST VIRGINIA
 DEPARTMENT OF MINES
 OIL AND GAS DIVISION
 CHARLESTON

WELL LOCATION MAP
 FILE NO. MM-173

• Denotes location of well on United States Topographic Maps, scale 1 to 62,500, latitude and longitude lines being represented by heavy lines as shown.

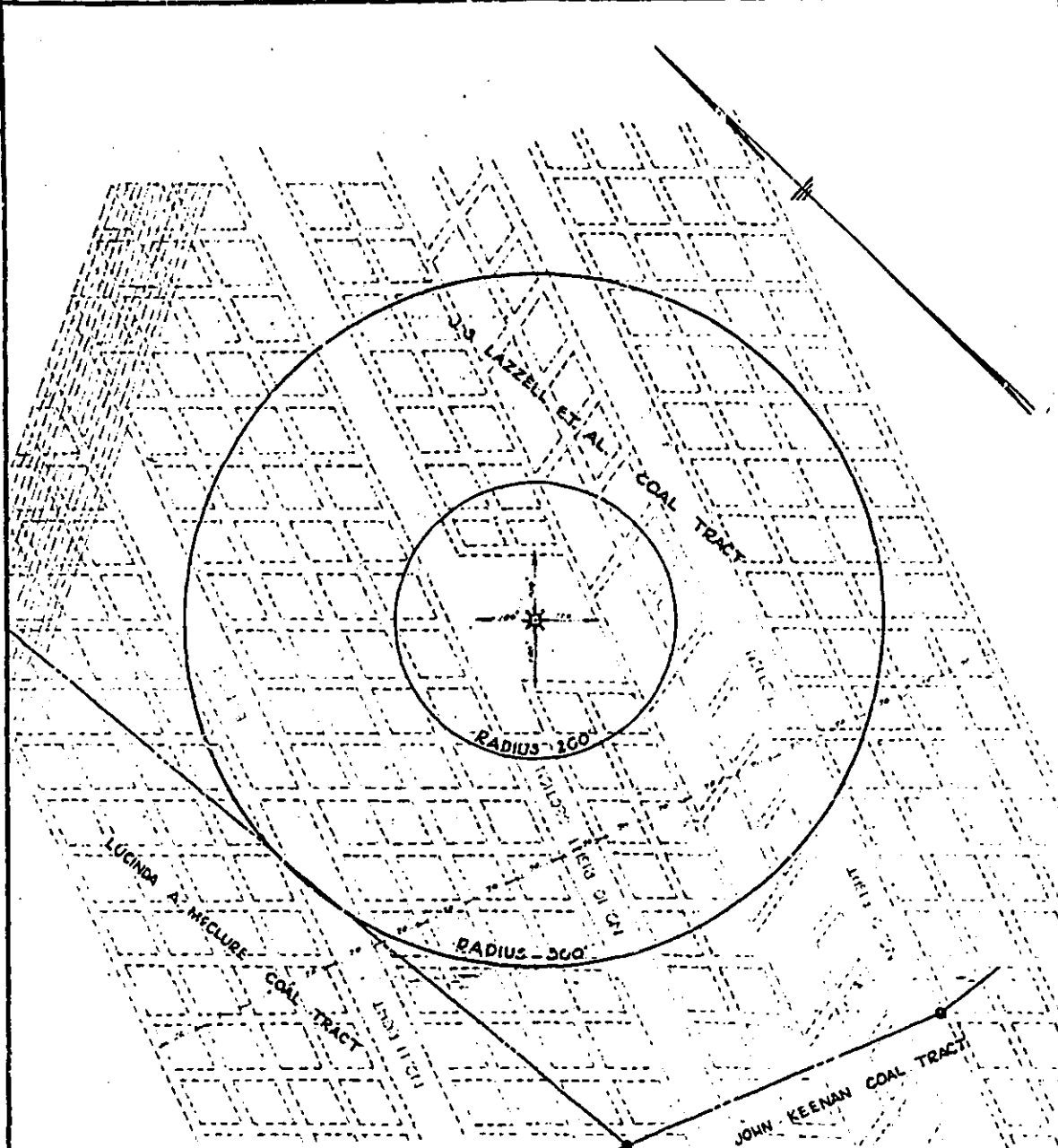
• Denotes one inch spaces on border line of original tracing.

RECEIVED
 Office Of Oil and Gas
 MAY 09 2023

WV Department of Environmental Protection

06/16/2023

STATE OF WEST VIRGINIA
DEPARTMENT OF MINES
OIL AND GAS DIVISION
PLAN FOR THE REMOVAL OF COAL WITHIN 200' OF WELL NO. 1



<p>LEGEND</p> <p> ROOMS & ENTRIES</p> <p> PILLAR EXTRACTION</p>	<p> PROJECTED ROOMS & ENTRIES</p> <p> PROJ. PILLAR EXTRACTION</p>
---	---

COAL OPERATOR

COMPANY CHRISTOPHER MINING CORPORATION

ADDRESS MORGANTOWN, W. VA.

MINE ROBINSON RUN NO 2 MINE

SECTION NO 8 RIGHT SECTION OFF MAIN HEADING

ELEV. OF SURFACE 1068.56

ELEV. BOTTOM OF COAL 818.56

DIFFERENCE 250'

OVERBURDEN 242' COAL SEAM PITTSBURGH

ROOF DRAW SLATE BOTTOM FIRE CLAY

ENGINEER B.G. SAMPSON REG. NO. 233

DATE AUGUST 22 1941 SCALE 1" - 200'

WELL OPERATOR

COMPANY MORTON - VAN VOORHIS EST.

ADDRESS MAIDSVILLE, W. VA.

WELL NO. B. J. KIMBLE ELEV. 1368

WELL NO. (COAL OPERATOR) _____

KIND OF WELL (OIL OR GAS) GAS

FARM B. J. KIMBLE

COUNTY MOMONGALIA

DISTRICT CASS

OPERATING YES ABANDONED _____

AMT. OF CASING IN WELL 1503' - 6.9%

DATE WELL COMPLETED 1929

RECEIVED
Office Of Oil and Gas
MAY 09 2023
WV Department of
Environmental Protection

06/16/2023

SURFACE OWNER WAIVER

Operator's Well
Number

B. J. Kimble #1 (47-061-00175)

INSTRUCTIONS TO SURFACE OWNERS NAMED ON PAGE WW4-A

The well operator named on page WW-4A is applying for a permit from the State to plug and abandon a well. (Note: If the surface tract is owned by more than three persons, then these materials were served on you because your name appeared on the Sheriff's tax ticket on the land or because you actually occupy the surface tract. In either case, you may be the only owner who will actually receive these materials.) See Chapter 22 of the West Virginia Code. Well work permits are valid for 24 months. If you do not own any interest in the surface tract, please forward these materials to the true owner immediately if you know who it is. Also, please notify the well operator and the Office of Oil and Gas.

**NOTE: YOU ARE NOT REQUIRED TO FILE ANY COMMENT.
WHERE TO FILE COMMENTS AND OBTAIN ADDITIONAL INFORMATION:**

Chief, Office of Oil and Gas
Department of Environmental Protection
601 57th St. SE
Charleston, WV 25304
(304) 926-0450

Time Limits and methods for filing comments. The law requires these materials to be served on or before the date the operator files his Application. You have **FIVE (5) DAYS** after the filing date to file your comments. Comments must be filed in person or received in the mail by the Chief's office by the time stated above. You may call the Chief's office to be sure of the date. Check with your postmaster to ensure adequate delivery time or to arrange special expedited handling. If you have been contacted by the well operator and you have signed a "voluntary statement of no objection" to the planned work described in these materials, then the permit may be issued at any time.

Comments must be in writing. Your comments must include your name, address and telephone number, the well operator's name and well number and the approximate location of the proposed well site including district and county from the application. You may add other documents, such as sketches, maps or photographs to support your comments.

The Chief has the power to deny or condition a well work permit based on comments on the following grounds:

- 1) The proposed well work will constitute a hazard to the safety of persons.
- 2) The soil erosion and sediment control plan is not adequate or effective;
- 3) Damage would occur to publicly owned lands or resources;
- 4) The proposed well work fails to protect fresh water sources or supplies;
- 5) The applicant has committed a substantial violation of a previous permit or a substantial violation of one or more of the rules promulgated under Chapter 22, and has failed to abate or seek review of the violation..."

If you want a copy of the permit as it is issued or a copy of the order denying the permit, you should request a copy from the Chief.

VOLUNTARY STATEMENT OF NO OBJECTION

I hereby state that I have read the instructions to surface owners and that I have received copies of a Notice and Application For A Permit To Plug And Abandon on Forms WW-4A and WW-4B, and a survey plat.

I further state that I have no objection to the planned work described in these materials and no objection to a permit being issued on those materials.

FOR EXECUTION BY A NATURAL PERSON
ETC.

FOR EXECUTION BY A CORPORATION,

RECEIVED
Office of Oil and Gas
MAY 09 2023
WV Department of
Environmental Protection

Signature

Date

Name
By
Its

Date
Signature
06/16/2023
Date

WW-4B

API No. 47-061-00175
Farm Name B.J. Kimble
Well No. #1

**INSTRUCTIONS TO COAL OPERATORS
OWNERS AND LESSEE**

The well operator named on the obverse side of WW-4 (B) is about to abandon the well described in the enclosed materials and will commence the work of plugging and abandoning said well on the date the inspector is notified. Which date shall not be less than five days after the day on which this notice and application so mailed is received, or in due course should be received by the Department of Environmental Protection Office of Oil & Gas.

This notice and application is given to you in order that your respective representatives may be present at the plugging and filling of said well. You are further notified that whether you are represented or not the operator will proceed to plug and fill said well in the manner required by Section 24, Article 6, Chapter 22 of the Code and given in detail on obverse side of this application.

NOTE: If you wish this well to be plugged according to 22-6-24(d) then as per Regulation 35CSR4-13.9 you must complete and return to this office on form OB-16 "Request by Coal Operator, Owner, or Lessee for plugging" prior to the issuance of this plugging permit.

WAIVER

The undersigned coal operator ____/ owner ____/ lessee ____/ of the coal under this well location has examined this proposed plugging work order. The undersigned has no objection to the work proposed to be done at this location, provided, the well operator has complied with all applicable requirements of the West Virginia Code and the governing regulations.

Date: _____

By: _____

Its _____

RECEIVED
Office Of Oil and Gas

MAY 09 2023

WV Department of
Environmental Protection

06/16/2023

SURFACE OWNER WAIVER

Operator's Well
Number _____

INSTRUCTIONS TO SURFACE OWNERS NAMED ON PAGE WW4-A

The well operator named on page WW-4A is applying for a permit from the State to plug and abandon a well. (Note: If the surface tract is owned by more than three persons, then these materials were served on you because your name appeared on the Sheriff's tax ticket on the land or because you actually occupy the surface tract. In either case, you may be the only owner who will actually receive these materials.) See Chapter 22 of the West Virginia Code. Well work permits are valid for 24 months. If you do not own any interest in the surface tract, please forward these materials to the true owner immediately if you know who it is. Also, please notify the well operator and the Office of Oil and Gas.

**NOTE: YOU ARE NOT REQUIRED TO FILE ANY COMMENT.
WHERE TO FILE COMMENTS AND OBTAIN ADDITIONAL INFORMATION:**

Chief, Office of Oil and Gas
Department of Environmental Protection
601 57th St. SE
Charleston, WV 25304
(304) 926-0450

Time Limits and methods for filing comments. The law requires these materials to be served on or before the date the operator files his Application. You have **FIVE (5) DAYS** after the filing date to file your comments. Comments must be filed in person or received in the mail by the Chief's office by the time stated above. You may call the Chief's office to be sure of the date. Check with your postmaster to ensure adequate delivery time or to arrange special expedited handling. If you have been contacted by the well operator and you have signed a "voluntary statement of no objection" to the planned work described in these materials, then the permit may be issued at any time.

Comments must be in writing. Your comments must include your name, address and telephone number, the well operator's name and well number and the approximate location of the proposed well site including district and county from the application. You may add other documents, such as sketches, maps or photographs to support your comments.

The Chief has the power to deny or condition a well work permit based on comments on the following grounds:

- 1) The proposed well work will constitute a hazard to the safety of persons.
- 2) The soil erosion and sediment control plan is not adequate or effective;
- 3) Damage would occur to publicly owned lands or resources;
- 4) The proposed well work fails to protect fresh water sources or supplies;
- 5) The applicant has committed a substantial violation of a previous permit or a substantial violation of one or more of the rules promulgated under Chapter 22, and has failed to abate or seek review of the violation...".

If you want a copy of the permit as it is issued or a copy of the order denying the permit, you should request a copy from the Chief.

VOLUNTARY STATEMENT OF NO OBJECTION

I hereby state that I have read the instructions to surface owners and that I have received copies of a Notice and Application For A Permit To Plug And Abandon on Forms WW-4A and WW-4B, and a survey plat.

I further state that I have no objection to the planned work described in these materials, and I have no objection to a permit being issued on those materials.

FOR EXECUTION BY A NATURAL PERSON
ETC.

RECEIVED
FOR EXECUTION BY A CORPORATION
Office Of Oil and Gas

MAY 09 2023

Signature
Date _____
Name _____
By _____
Its _____

Signature
Date _____
WV Department of Environmental Protection

06/16/2023



Kennedy, James P <james.p.kennedy@wv.gov>

plugging permit issued 4706100175

1 message

Kennedy, James P <james.p.kennedy@wv.gov>


Thu, Jun 15, 2023 at 2:06 PM

To: MYearsley@shaftdrillers.com, Henry J Harmon <henry.j.harmon@wv.gov>, Gayne J Knitowski <gayne.j.knitowski@wv.gov>, mmusick@assessor.org

To whom it may concern, a plugging permit has been issued for 4706100175.

James Kennedy

WVDEP OOG

 **4706100175.pdf**
2977K

06/16/2023