
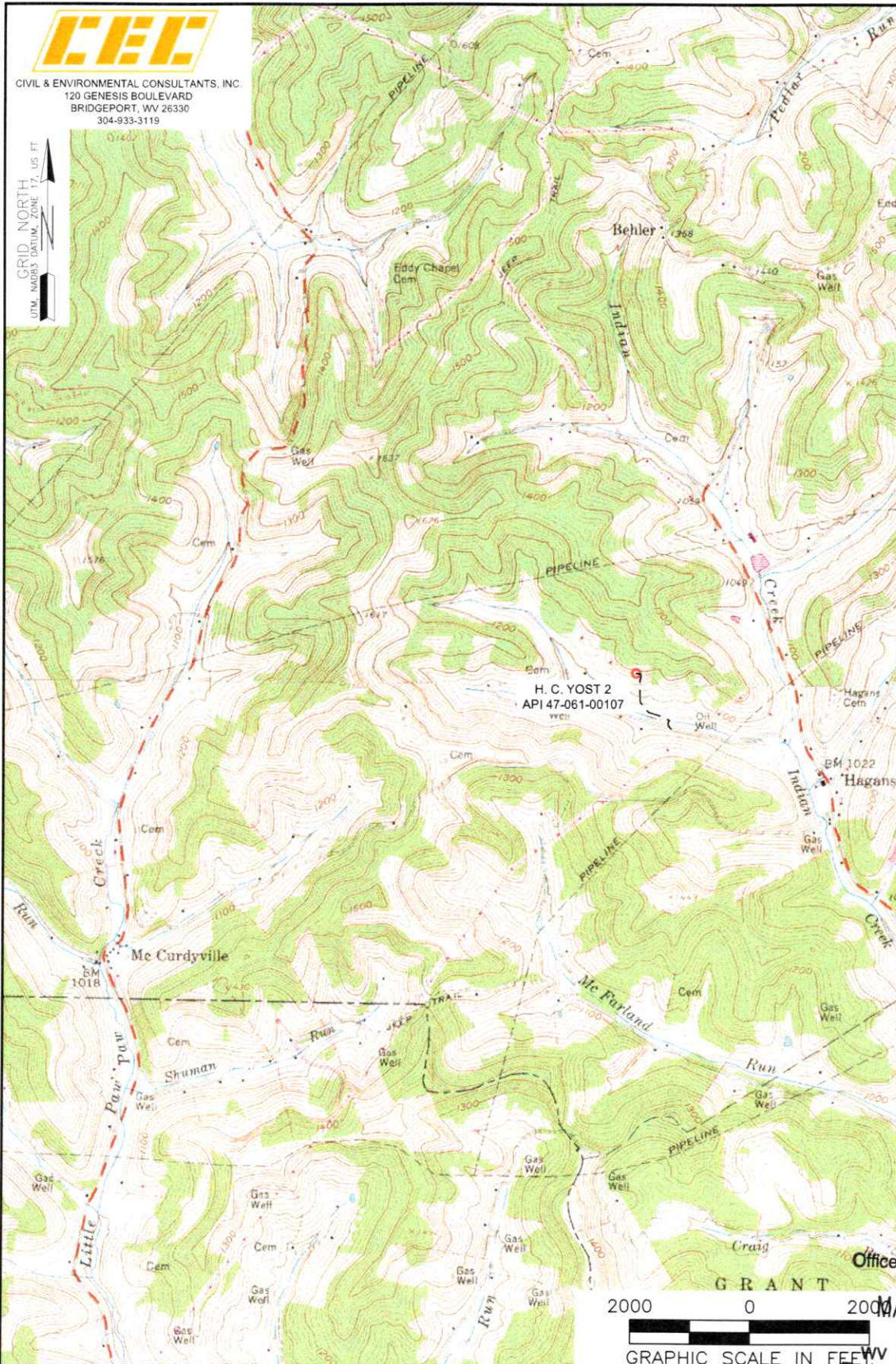




CIVIL & ENVIRONMENTAL CONSULTANTS, INC.
 120 GENESIS BOULEVARD
 BRIDGEPORT, WV 26330
 304-933-3119

GRID NORTH
 NAD 83 DATUM, ZONE 17, US FT



GRAPHIC SCALE IN FEET

- NOTES ON SURVEY**
1. SURFACE AND ROYALTY OWNER INFORMATION AND THEIR BOUNDARIES SHOWN HEREON WERE PLOTTED FROM DEEDS AND/OR TAX PARCEL MAPS PROVIDED BY CLIENT AND/OR FIELD LOCATIONS.
 2. THIS PLAT DOES NOT REPRESENT A BOUNDARY SURVEY OF THE PARCELS SHOWN HEREON.
 3. ALL INSETS ARE GRID NORTH UNLESS OTHERWISE DEPICTED.

- LEGEND:**
- EXISTING SURFACE HOLE
 - ACCESS ROAD

WELL OPERATOR: UNKNOWN-DEP PAID PLUGGING CONTRACT WVDEP	WELL (FARM) NAME: H. C. YOST	WELL # 2
ADDRESS: 601 57TH STREET, SE, CHARLESTON, WV 25304	COUNTY - CODE MONONGALIA - 061	DISTRICT: CLAY DISTRICT
SURFACE OWNER: SCOTT A. AND KITTY J. HENDRICKS 78.05± ACRES	USGS 7 1/2 QUADRANGLE MAP NAME BLACKSVILLE, WV	

RECEIVED
 Office Of Oil and Gas
 MAY 09 2023
 WV Department of Environmental Protection

06/02/2023

Latitude: 39°40'00"

SURFACE HOLE 4567

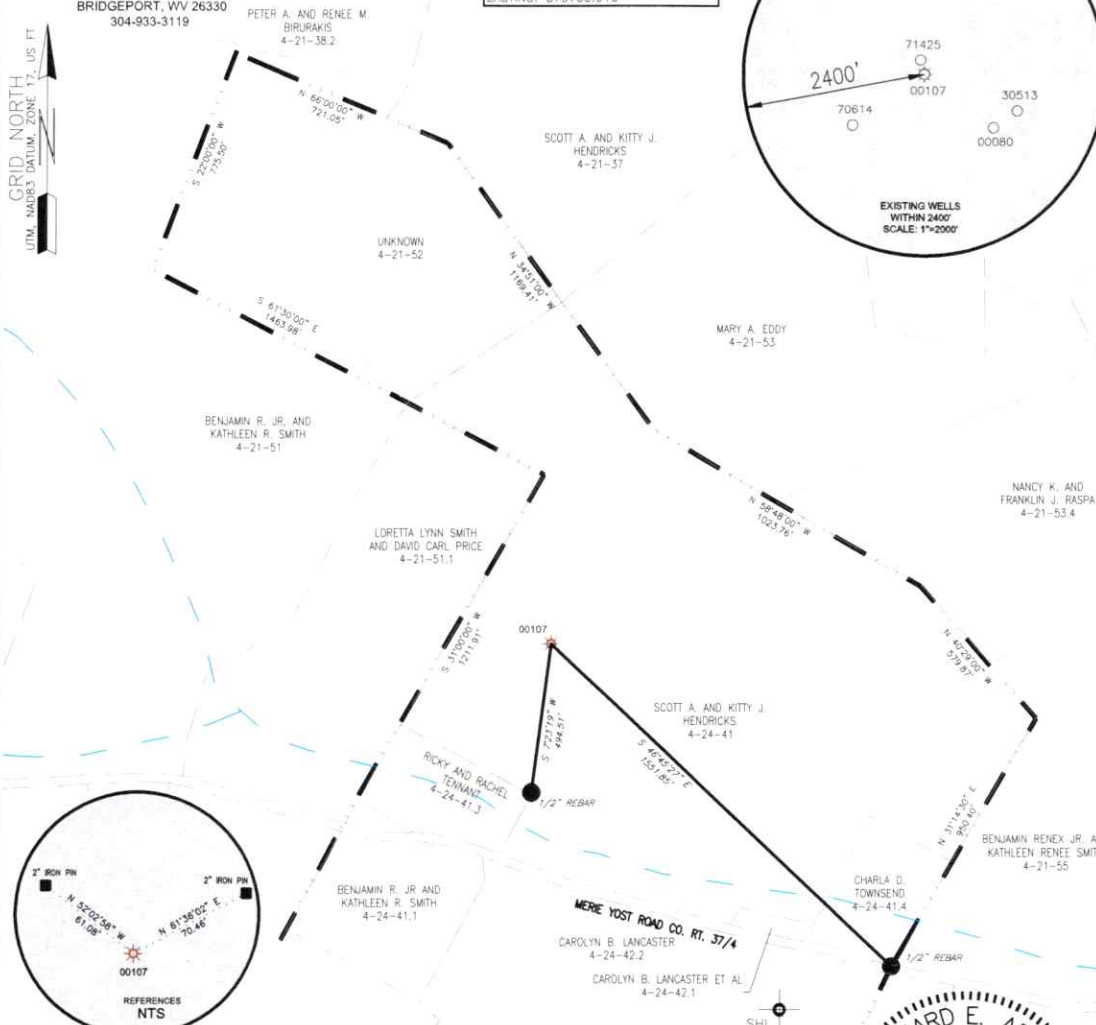
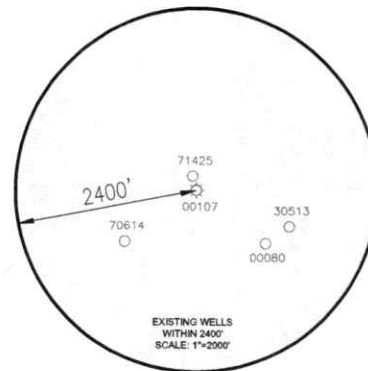


CIVIL & ENVIRONMENTAL CONSULTANTS, INC.
120 GENESIS BOULEVARD
BRIDGEPORT, WV 26330
304-933-3119

SURFACE HOLE LOCATION (SHL):

UTM (NAD83, ZONE 17, METERS):
NORTHING: 4386562.252
EASTING: 573705.016

GRID NORTH
UTM, NAD83 DATUM, ZONE 17, US FT



NOTES ON SURVEY

1. SURFACE AND ROYALTY OWNER INFORMATION AND THEIR BOUNDARIES SHOWN HEREON WERE PLOTTED FROM DEEDS AND/OR TAX PARCEL MAPS PROVIDED BY CLIENT AND/OR FIELD LOCATIONS.
2. THIS PLAT DOES NOT REPRESENT A BOUNDARY SURVEY OF THE PARCELS SHOWN HEREON.
4. ALL INSETS ARE GRID NORTH UNLESS OTHERWISE DEPICTED.

I, THE UNDERSIGNED, HEREBY CERTIFY THAT THIS PLAT IS CORRECT TO THE BEST OF MY KNOWLEDGE AND BELIEF AND SHOWS ALL THE INFORMATION REQUIRED BY LAW AND REGULATIONS ISSUED AND PRESCRIBED BY THE DEPARTMENT OF ENVIRONMENTAL PROTECTION.

500' 0 500'

GRAPHIC SCALE IN FEET

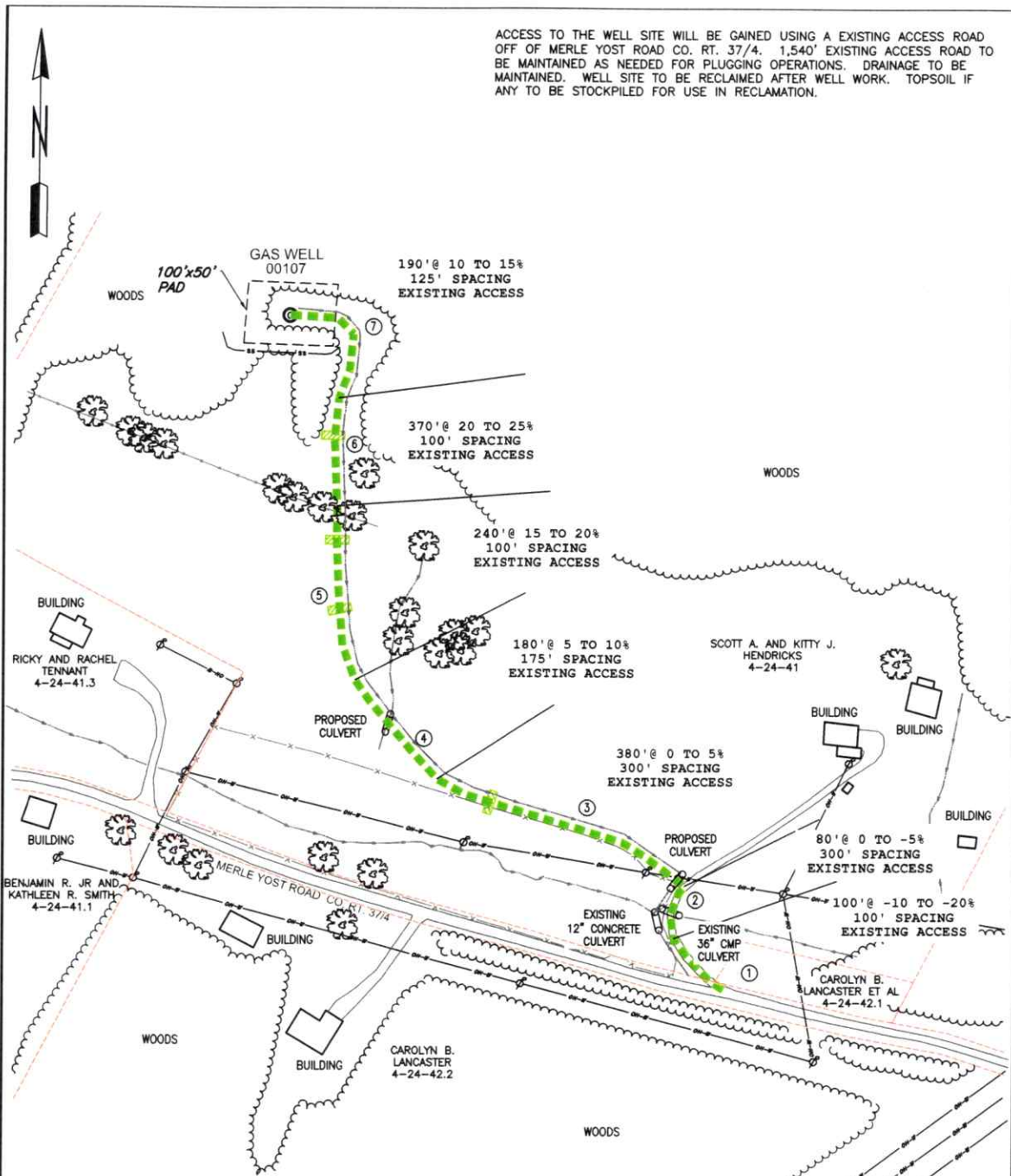


Richard E. Adams

P.S. 986

<p>(+) DENOTES LOCATION OF WELL ON UNITED STATES TOPOGRAPHIC MAPS</p> <p>WVDEP OFFICE OF OIL & GAS 601 57TH STREET CHARLESTON, WV 25034</p>	<p>MINIMUM DEGREE OF ACCURACY: 1/2500</p> <p>PROVEN SOURCE OF ELEVATION: SURVEY GRADE GPS (NAVD 88, US FT)</p>	<p>OPERATOR'S WELL #: H. C. YOST 2</p> <p>API WELL #: 47 061 00107 STATE COUNTY PERMIT</p>
	<p>WELL TYPE: OIL <input type="checkbox"/> WASTE DISPOSAL <input type="checkbox"/> PRODUCTION <input checked="" type="checkbox"/> DEEP <input type="checkbox"/> GAS <input checked="" type="checkbox"/> LIQUID INJECTION <input type="checkbox"/> STORAGE <input type="checkbox"/> SHALLOW <input checked="" type="checkbox"/></p> <p>WATERSHED: INDIAN CREEK</p> <p>DISTRICT: CLAY DISTRICT COUNTY: MONONGALIA</p> <p>SURFACE OWNER: SCOTT A. AND KITTY J. HENDRICKS</p> <p>OIL & GAS ROYALTY OWNER: SCOTT A. AND KITTY J. HENDRICKS</p> <p>DRILL <input type="checkbox"/> DRILL DEEPER <input type="checkbox"/> REDRILL <input type="checkbox"/> FRACTURE OR STIMULATE <input type="checkbox"/> PLUG OFF OLD FORMATION <input type="checkbox"/> PERFORATE NEW FORMATION <input type="checkbox"/></p> <p>CONVERT <input type="checkbox"/> PLUG & ABANDON <input checked="" type="checkbox"/> CLEAN OUT & REPLUG <input type="checkbox"/> OTHER CHANGE (SPECIFY)</p> <p>TARGET FORMATION: ESTIMATED DEPTH: 3,073'</p>	<p>RECEIVED Office Of Oil and Gas MAY 09 2023</p> <p>WV Department of Environmental Protection</p>
<p>WELL OPERATOR: UNKNOWN-DEP PAID PLUGGING CONTRACT WVDEP</p> <p>ADDRESS: 601 57TH STREET, SE</p> <p>CITY: CHARLESTON STATE: WV ZIP CODE: 25304</p> <p>DESIGNATED AGENT: H. JASON HARMON</p> <p>ADDRESS: 601 57TH STREET, SE</p> <p>CITY: CHARLESTON STATE: WV ZIP CODE: 25304</p>	<p>LEGEND:</p> <p> EXISTING / PRODUCING WELLHEAD</p> <p> LEASE BOUNDARY</p> <p>REVISIONS:</p> <p>DATE: 04-19-2023</p> <p>DRAWN BY: K.E.S.</p> <p>SCALE: 1" = 500'</p> <p>DRAWING NO: 06102/2023</p> <p>WELL LOCATION PLAT</p>	

ACCESS TO THE WELL SITE WILL BE GAINED USING AN EXISTING ACCESS ROAD OFF OF MERLE YOST ROAD CO. RT. 37/4. 1,540' EXISTING ACCESS ROAD TO BE MAINTAINED AS NEEDED FOR PLUGGING OPERATIONS. DRAINAGE TO BE MAINTAINED. WELL SITE TO BE RECLAIMED AFTER WELL WORK. TOPSOIL IF ANY TO BE STOCKPILED FOR USE IN RECLAMATION.



NOTE:
INSTALL CULVERTS AS SHOWN OR AS CONDITIONS REQUIRE.

SEDIMENT BASINS (TRAPS) AND APPROPRIATE EROSION CONTROL BARRIERS ARE TO BE CONSTRUCTED AT ALL CULVERTS AND CROSS DRAINS AS REQUIRED IN THE WV DEP OFFICE OF OIL AND GAS EROSION AND SEDIMENT CONTROL BMP MANUAL. WHERE FIELD CONDITIONS DICTATE, ALTERNATE ALTERNATIVE EROSION CONTROL MEASURES SHALL BE ENACTED AS REQUIRED.

ALL ROADS SHOWN HEREON SHALL BE MAINTAINED IN ACCORDANCE WITH WV DEP OFFICE OF OIL AND GAS EROSION AND SEDIMENT CONTROL FIELD MANUAL AS REVISED 5/2012. ENTRANCES UPON COUNTY/STATE ROADS SHALL BE MAINTAINED IN ACCORDANCE WITH WV D.O.T. REGULATIONS, HOWEVER, SEPARATE PERMITS MAY BE REQUIRED BY THE WV D.O.T..

EARTHWORK CONTRACTORS ARE RESPONSIBLE FOR NOTIFICATIONS TO THE OPERATOR AND INSPECTOR PRIOR TO ANY DEVIATION FROM THIS PLAN.

NOT TO SCALE

LEGEND:		NOTES	
EXISTING / PRODUCING WELLHEAD	SILT FENCE	1. NO PIT WILL BE CONSTRUCTED. TANKS WILL BE USED FOR FLUIDS.	
EXISTING POWER POLE	OVERHEAD ELECTRIC		
DIVERSION DITCH	PARCEL LINE		
TREE	TREE LINE		
ACCESS	EXISTING FENCE		
DITCH LINE	GRAVEL AREA		
DITCH LINE			

WELL OPERATOR: UNKNOWN-DEP PAID PLUGGING CONTRACT WVDP	WELL (FARM) NAME: H. C. YOST	WELL # 2
ADDRESS: 601 57TH STREET, SE CHARLESTON, WV 25304	COUNTY - CODE MONONGAHELA - 061	DISTRICT; CLAY
SURFACE OWNER: SCOTT A. AND KITTY J. HENDRICKS	USGS 7 1/2 QUADRANGLE MAP NAME BLACKSVILLE, WV	

RECEIVED
Office Of Oil and Gas
MAY 09 2023
WV Department of
Environmental Protection

06/02/2023