

Note:  
This Plat is For Well Location Only & Does Not Represent a Complete Property Survey. No Houses or Water Wells Within 200'.

**Michael Baker International**  
Michael Baker International  
5088 W Washington St.  
Charleston, WV 25313  
304-769-0821

(+) DENOTES LOCATION OF WELL ON UNITED STATES TOPOGRAPHIC MAPS (7 1/2')

FILE NO. Triana Carbon Fuels  
DRAWING NO. G\_Pad2.dwg  
SCALE 1" = 1000'  
MINIMUM DEGREE OF ACCURACY Subfoot GPS  
PROVEN SOURCE OF ELEVATION Subfoot GPS

I THE UNDERSIGNED, HEREBY CERTIFY THAT THIS PLAT IS CORRECT TO THE BEST OF MY KNOWLEDGE AND BELIEF, AND SHOWS ALL THE INFORMATION REQUIRED BY LAW AND THE RULES ISSUED AND PRESCRIBED BY THE DEPARTMENT OF ENVIRONMENTAL PROTECTION.

(SIGNED) *Patrick W. Fogarty*  
R.P.E. \_\_\_\_\_ L.L.S. 970



WEST VIRGINIA DEPARTMENT OF ENVIRONMENTAL PROTECTION  
601 57TH STREET  
CHARLESTON, WV 25304



DATE September 23, 2014  
OPERATOR'S WELL NO. TCF - GX1  
API WELL NO. \_\_\_\_\_

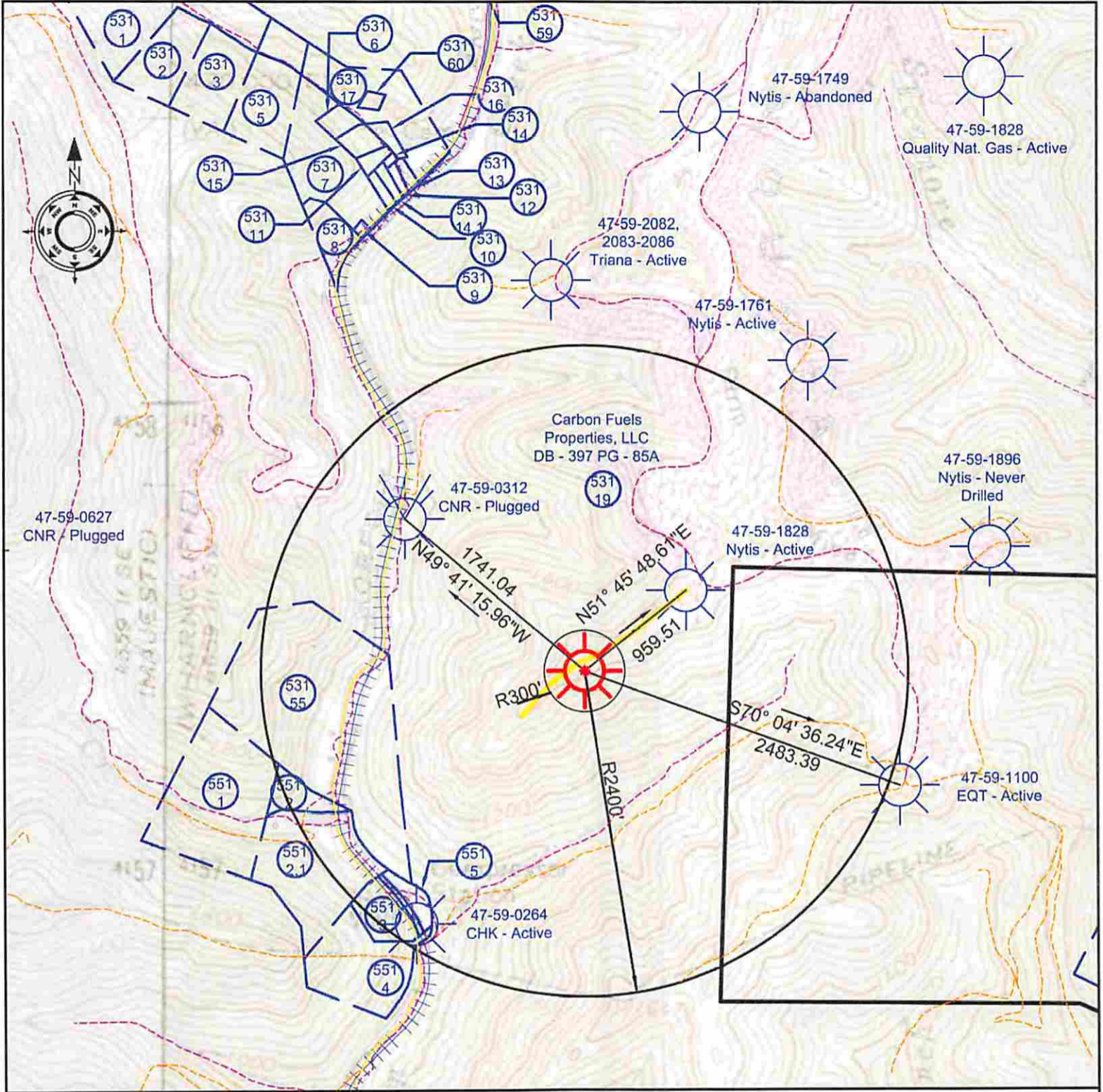
WELL TYPE: OIL \_\_\_\_\_ GAS X LIQUID INJECTION \_\_\_\_\_ WASTE DISPOSAL \_\_\_\_\_  
(IF "GAS,") PRODUCTION X STORAGE \_\_\_\_\_ DEEP \_\_\_\_\_ SHALLOW \_\_\_\_\_  
LOCATION: ELEVATION 1620' NAVD 88 WATERSHED Tug Fork  
DISTRICT Stafford COUNTY Mingo  
QUADRANGLE Whamcliffe




SURFACE OWNER Carbon Fuels Properties, LLC ACREAGE 3491.69 +/-  
OIL & GAS ROYALTY OWNER Carbon Fuels Properties, LLC LEASE ACREAGE 7411 +/-  
COAL OWNER Carbon Fuels Properties, LLC LEASE NO. CFP-001

PROPOSED WORK: DRILL X CONVERT \_\_\_\_\_ DRILL DEEPER \_\_\_\_\_ REDRILL \_\_\_\_\_ FRACTURE OR STIMULATE \_\_\_\_\_ PLUG OFF OLD FORMATION \_\_\_\_\_ PERFORATE NEW FORMATION \_\_\_\_\_ OTHER PHYSICAL CHANGE IN WELL (SPECIFY) \_\_\_\_\_

PLUG AND ABANDON \_\_\_\_\_ CLEAN OUT AND REPLUG \_\_\_\_\_  
TARGET FORMATION Lower Huron ESTIMATED DEPTH 5365'  
WELL OPERATOR Triana Energy, LLC DESIGNATED AGENT Rachelle A. King  
ADDRESS 900 Virginia Street East, Suite 400 ADDRESS 900 Virginia Street East, Suite 400  
Charleston, WV 25301 Charleston, WV 25301



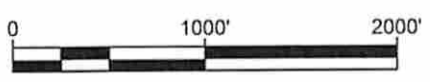


-  Surface Adjoiners
-  Tax Map & Parcel Number
-  Lease Boundary
-  Nylis 1828 Gas Line Location
-  Roads

Received  
Office of Oil & Gas  
NOV 25 2014

GX1 - Top Hole Coordinates (NAD 83)  
 Northing - 205982.04 sf  
 Easting - 1681800.95 sf  
 Latitude - 37° 33' 41.30  
 Longitude - 81° 59' 20.73  
 UTM  
 Northing - 4157620.980 m  
 Easting - 412644.762 m

**TRIANA  
 CARBON FUELS - G PAD  
 TOPOGRAPHIC LOCATION PLAT**



Located Near the Community of Glen Alum  
 Stafford District (9), Mingo County (59), West Virginia  
 Wharnccliffe Quadrangle



Date: October 15, 2014      Scale: 1"=1000'  
 Drawn by: JTS                      File: G\_Pad.dwg

**Baker**  
**Michael Baker Jr., Inc.**  
 5088 West Washington Street  
 Charleston, WV 25313  
 304-769-0821      02/13/2015