



Diversified Gas & Oil
Corporation
100 Diversified Way
Fluyville KY, 41051

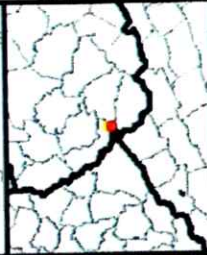
47-059-01524

Well Plugging Map

Legend

- Well
- Access Road
- Pits
- Pad
- Public Roads

RECEIVED
Office of Oil and Gas
SEP 29 2024
WV Department of
Environmental Protection



Well No.: 47-059-01524
UTM83-17 Meters
North: 4156463.5
East: 422009.36
Elev.: 601.37 M
Elev.: 1972.48 Ft

Copyright © 2013 National Geographic Society. All rights reserved.



Diversified Gas & Oil Corporation
 300 Diversified Way
 Pileville KY, 41051


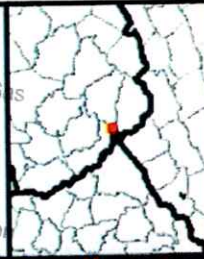
47-059-01524

Well Plugging Map

Legend

- Well
- ▬ Access Road
- ▨ Pits
- ▭ Pad
- ▬ Public Roads

RECEIVED
 Office of Oil and Gas
 SEP 29 2024
 WV Department of
 Environmental Protection



Source: Esri, DeLorme, GeoEye, IGN, AeriFi, GEBCO, User Contributed

WW-7
8-30-06



West Virginia Department of Environmental Protection
Office of Oil and Gas
WELL LOCATION FORM: GPS

API: 4705901524 WELL NO.: Greater Wise Land Co 507975

FARM NAME: Bush Cline

RESPONSIBLE PARTY NAME: Diversified Production, LLC

COUNTY: Mingo DISTRICT: Stafford

QUADRANGLE: Warncliffe 7.5'

SURFACE OWNER: See Attached

ROYALTY OWNER: M/MGHD Lands Inc., J&S Land Holdings LLC, Big Meadow Company, Trent Woodrow Estate

UTM GPS NORTHING: 4156463.5

UTM GPS EASTING: 422009.36 GPS ELEVATION: 1972.49'

The Responsible Party named above has chosen to submit GPS coordinates in lieu of preparing a new well location plat for a plugging permit or assigned API number on the above well. The Office of Oil and Gas will not accept GPS coordinates that do not meet the following requirements:

- Datum: NAD 1983, Zone: 17 North, Coordinate Units: meters, Altitude: height above mean sea level (MSL) – meters.
- Accuracy to Datum – 3.05 meters
- Data Collection Method:
Survey grade GPS : Post Processed Differential
Real-Time Differential
Mapping Grade GPS : Post Processed Differential
Real-Time Differential

4. Letter size copy of the topography map showing the well location.
I the undersigned, hereby certify this data is correct to the best of my knowledge and belief and shows all the information required by law and the regulations issued and prescribed by the Office of Oil and Gas.

Chris Veazey
Signature

Chris Veazey - Director of Administration
Title

9/24/2024
Date

RECEIVED
Office of Oil and Gas
SEP 29 2024
WV Department of
Environmental Protection