

Oil&Gas

Wells, Horizontal Only

WellStatus

-  Active Well
-  Permit Issued
-  Permit Application
-  Plugged








Wells, Active Status Only

WellUse

-  Brine Disposal
-  Fluid Injection
-  Gas Production
-  House Gas
-  Observation
-  Oil Production
-  Production
-  Solution Mining
-  Storage
-  Vent
-  <all other values>

Wells, Other than Active Status

WellUse

-  Brine Disposal
-  Fluid Injection
-  Gas Production
-  House Gas
-  Observation
-  Oil Production
-  Production
-  Solution Mining



begin date

end date

rainfall total

10/25/2024

update

Oil&Gas

Wells, Horizontal Only

WellStatus

-  Active Well
-  Permit Issued
-  Permit Application
-  Plugged

Wells, Active Status Only

WellUse

-  Brine Disposal
-  Fluid Injection
-  Gas Production
-  House Gas
-  Observation
-  Oil Production
-  Production
-  Solution Mining
-  Storage
-  Vent
-  <all other values>

Wells, Other than Active Status

WellUse

-  Brine Disposal
-  Fluid Injection
-  Gas Production
-  House Gas
-  Observation
-  Oil Production
-  Production
-  Solution Mining



10/25/2024

~~4705700054P~~

4705700048P

WW-7
8-30-06



West Virginia Department of Environmental Protection
Office of Oil and Gas

WELL LOCATION FORM: GPS

API: 47-057-00048 WELL NO.: W. Fertig 1

FARM NAME: Wendell & Jessie B. Fertig

RESPONSIBLE PARTY NAME: Upland Resources

COUNTY: Mineral DISTRICT: Cabin Run

QUADRANGLE: Keyser

SURFACE OWNER: Garret Fertig and Cindy Fertig

ROYALTY OWNER: Garret Fertig and Cindy Fertig

UTM GPS NORTHING: ~~4363801~~ 4363817

UTM GPS EASTING: ~~683511~~ 683534 GPS ELEVATION: ~~955~~ 930'

The Responsible Party named above has chosen to submit GPS coordinates in lieu of preparing a new well location plat for a plugging permit or assigned API number on the above well. The Office of Oil and Gas will not accept GPS coordinates that do not meet the following requirements:

1. Datum: NAD 1983, Zone: 17 North, Coordinate Units: meters, Altitude: height above mean sea level (MSL) – meters.
2. Accuracy to Datum – 3.05 meters
3. Data Collection Method:

Survey grade GPS : Post Processed Differential

Real-Time Differential

Mapping Grade GPS : Post Processed Differential

Real-Time Differential

4. Letter size copy of the topography map showing the well location.

I the undersigned, hereby certify this data is correct to the best of my knowledge and belief and shows all the information required by law and the regulations issued and prescribed by the Office of Oil and Gas.

Henry A. Johnson, Env. Mgr.
Signature Title

4/19/24
Date

RECEIVED
Office of Oil and Gas

AUG 16 2024

Wv Department of
Environmental Protection

10/25/2024

47-057-00048

Write a description for your map.

Legend

📍 17 s 683534 4363817

📍 17 s 683534 4363817

4705700048



40 m

Google Earth

Image Landsat / Copernicus

Image © 2024 Airbus

Image © 2024 CNES / Airbus

10/25/2024

Untitled Map

API NO. 47-057-00054

Legend 2016 VIEW

 17 s 683511 4363801

 17 s 683511 4363801

4705700054



40 m

10/25/2024

Google Earth