

**STATE OF WEST VIRGINIA  
 DEPARTMENT OF ENVIRONMENTAL PROTECTION  
 OFFICE OF OIL AND GAS**

**AFFIDAVIT OF PLUGGING AND FILLING WELL**

AFFIDAVIT SHOULD BE IN TRIPLICATE, one copy mailed to the Department, one copy to be retained by the Well Operator and the third copy (and extra copies if required) should be mailed to each coal operator at their respective addresses.

Farm name: Alawest, Inc Operator Well No.: 24602

LOCATION: Elevation: 2031 ft Quadrangle: Davy, WV

District: Sandy River County: McDowell

Latitude: 11330 Feet South of 37 Deg. 27 Min. 30 Sec.

Longitude: 14080 Feet West of 81 Deg. 42 Min. 30 Sec.

Well Type: OIL \_\_\_\_\_ GAS X

|                    |  |               |   |
|--------------------|--|---------------|---|
| Company            | <u>Pocahontas Gas LLC</u><br><u>PO Box 570</u><br><u>Pounding Mill, VA 24637</u> | Coal Operator | <u>Alawest, Inc.</u><br>or Owner<br><u>PO Box 920</u><br><u>Welch, WV 24801</u> |
| Agent              | <u>Chris Turner</u>  | Coal Operator |   |
| Permit Issued Date | <u>November 19, 2019</u>   | or Owner      |   |

**AFFIDAVIT**

RECEIVED  
 Office of Oil and Gas

STATE OF VIRGINIA,

County of Tazewell ss:

NOV 09 2020

Rusty Necessary and Jason Riley being first duly sworn according to law depose and say that they are experienced in the work of plugging and filling oil and gas wells and were employed by the above named well operator, and participated in the work of plugging and filling the above well say that said work was commenced on the 19th day of December, 2019, and the well was plugged and filled in the following manner:

WV Department of  
 Environmental Protection

| TYPE                   | FROM    | TO      | PIPE REMOVED | LEFT                  |
|------------------------|---------|---------|--------------|-----------------------|
| Cement Class A 3% CaCl | 1821 ft | 950 ft  | None         | 894' of 4 1/2" Casing |
| 6% Bentonite           | 950 ft  | 851 ft  | None         | 99' of 4 1/2" Casing  |
| Cement Class A         | 851 ft  | Surface | None         | 851' of 4 1/2" Casing |
|                        |         |         |              | 309' of 7" Casing     |
|                        |         |         |              | 21' of 9 5/8" Casing  |
|                        |         |         |              |                       |
|                        |         |         |              |                       |

Description of monument: 4 inch by 4 ft steel with date and well number and that the work of plugging and filling said well was completed on the 19th day of December, 2019.

And further deponents saith not. Jason Riley  
Rusty Necessary

SHERMAN E. MARTIN  
 NOTARY PUBLIC  
 Commonwealth of Virginia  
 Reg. #294521

Sworn and subscribe before me this 4 day of November, 2020

My commission expires: 6/30/2023

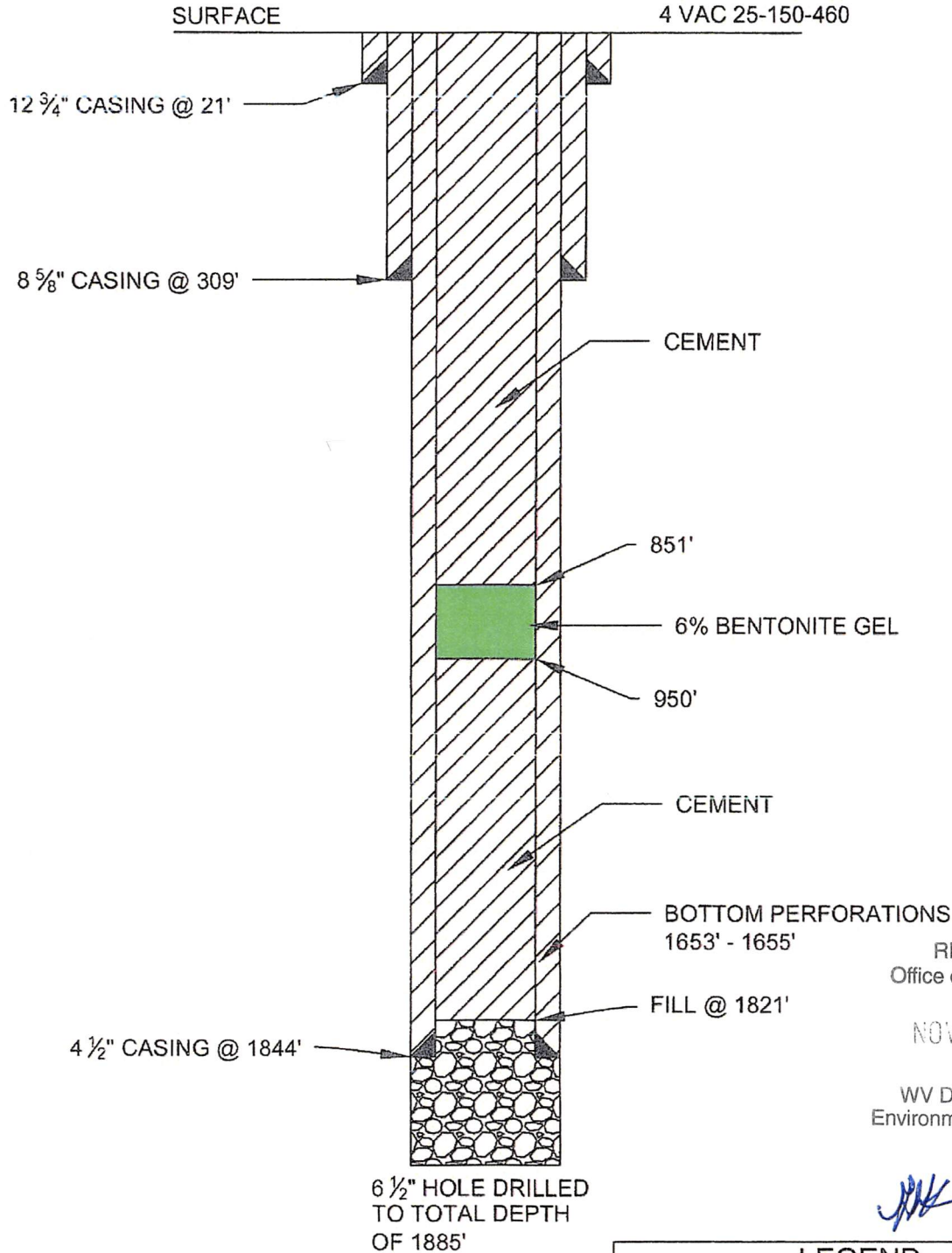
Sherman E. Martin  
 Notary Public

Affidavit reviewed by the Office of Oil and Gas: Shirley Keady Title: Inspector

CBM - 24602 API 47-047-02095

PLUGGING AND ABANDONMENT SCHEMATIC



PERMANENT MARKER ACCORDING TO GAS & OIL REGULATION 4 VAC 25-150-460



RECEIVED  
Office of Oil and Gas  
NOV 09 2020  
WV Department of  
Environmental Protection

*[Handwritten Signature]*

**LEGEND**

|  |   |
|--|---|
| <br>HYDRAULIC CEMENT<br>(CLASS A) | <br>FILL |
|--|---|