

WW-7
8-30-06



West Virginia Department of Environmental Protection
Office of Oil and Gas
WELL LOCATION FORM: GPS

API: 47-047-02095 WELL NO.: 24602
 FARM NAME: Alamost, Inc
 RESPONSIBLE PARTY NAME: Pocahontas Gas LLC
 COUNTY: McDonnell DISTRICT: Sandy River
 QUADRANGLE: DAVY
 SURFACE OWNER: Alamost, Inc.
 ROYALTY OWNER: Alamost, Inc.
 UTM GPS NORTHING: 4141708.61m
 UTM GPS EASTING: 433984.74m GPS ELEVATION: 2034'

The Responsible Party named above has chosen to submit GPS coordinates in lieu of preparing a new well location plat for a plugging permit or assigned API number on the above well. The Office of Oil and Gas will not accept GPS coordinates that do not meet the following requirements:

1. Datum: NAD 1983, Zone: 17 North, Coordinate Units: meters, Altitude: height above mean sea level (MSL) – meters.
2. Accuracy to Datum – 3.05 meters
3. Data Collection Method:

Survey grade GPS _____: Post Processed Differential _____

Real-Time Differential _____

Mapping Grade GPS : Post Processed Differential _____

Real-Time Differential

RECEIVED
Office of Oil and Gas

NOV 08 2019

WV Department of
Environmental Protection

4. **Letter size copy of the topography map showing the well location.**

I the undersigned, hereby certify this data is correct to the best of my knowledge and belief and shows all the information required by law and the regulations issued and prescribed by the Office of Oil and Gas.

Signature

Title

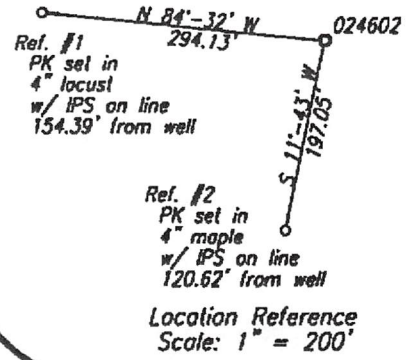
Date

May B. [Signature] manager 10-29-19

11,330'

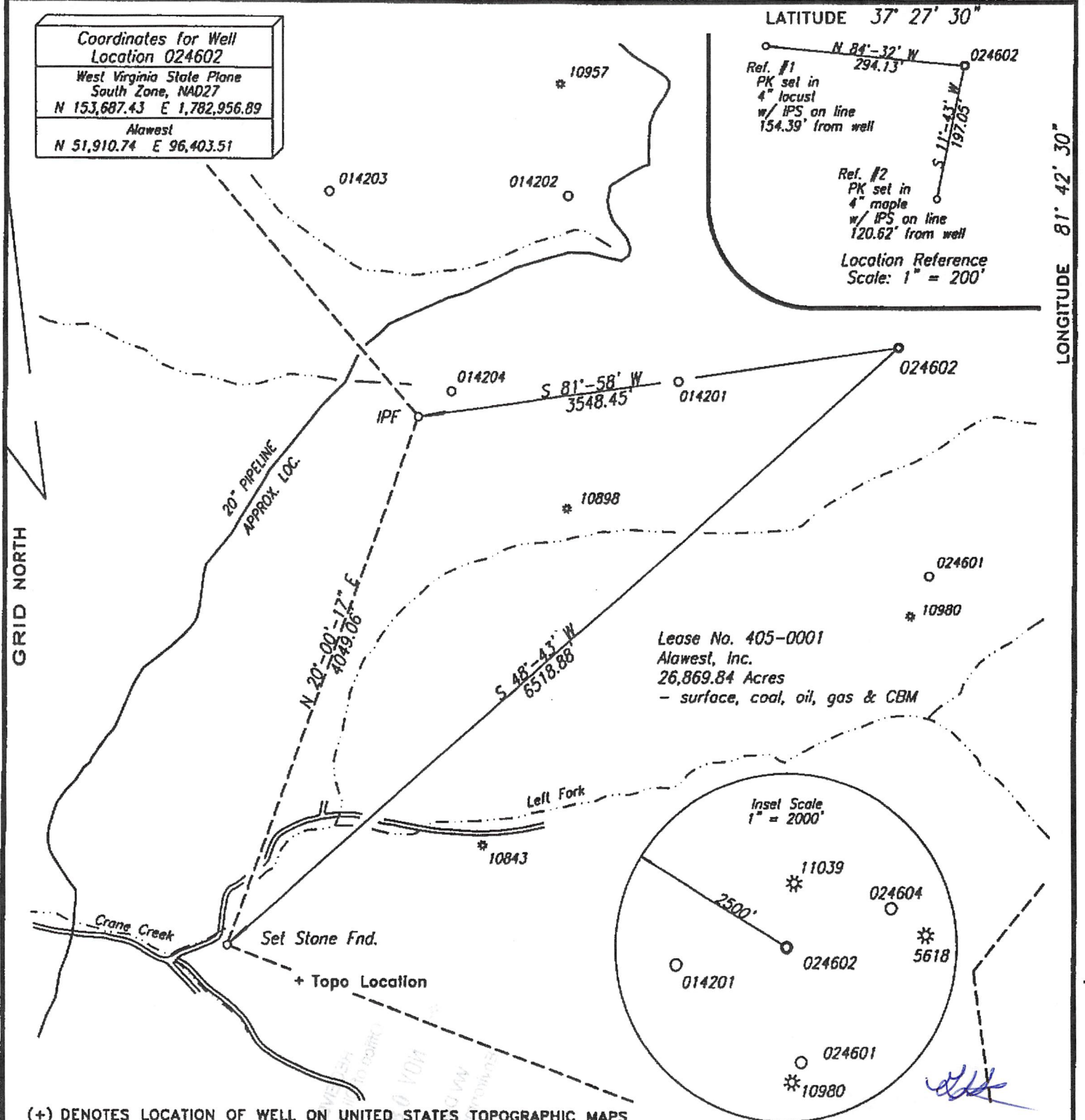
Coordinates for Well Location 024602
West Virginia State Plane South Zone, NAD27
N 153,687.43 E 1,782,956.89
Alawest
N 51,910.74 E 96,403.51

LATITUDE 37° 27' 30"

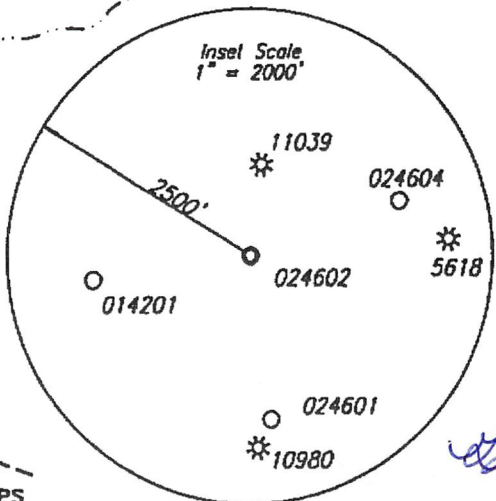


LONGITUDE 81° 42' 30"

GRID NORTH




Lease No. 405-0001
 Alawest, Inc.
 26,869.84 Acres
 - surface, coal, oil, gas & CBM



(+) DENOTES LOCATION OF WELL ON UNITED STATES TOPOGRAPHIC MAPS

FILE NO. _____
 DRAWING NO. _____
 SCALE 1" = 1,000'
 MINIMUM DEGREE OF ACCURACY 1:200
 PROVEN SOURCE OF ELEVATION NGS Sta. A 2 at Mercer County Airport

I THE UNDERSIGNED, HEREBY CERTIFY THAT THIS PLAT IS CORRECT TO THE BEST OF MY KNOWLEDGE AND BELIEF AND SHOWS ALL THE INFORMATION REQUIRED BY LAW AND THE REGULATIONS ISSUED AND PRESCRIBED BY THE DEPARTMENT OF ENVIRONMENTAL PROTECTION.
 (SIGNED) Glenn F. Phillips
 R.P.E. _____ L.L.S. 461



STATE OF WEST VIRGINIA
 DEPARTMENT OF ENVIRONMENTAL PROTECTION
 OIL AND GAS DIVISION



DATE September 9, 2005
 OPERATOR'S WELL NO. 024602
 API WELL NO. 47-047-02095C
 STATE COUNTY PERMIT

WELL TYPE: OIL GAS LIQUID INJECTION WASTE DISPOSAL
 (IF "GAS,") PRODUCTION STORAGE DEEP SHALLOW
 LOCATION: ELEVATION 2,031.56 WATERSHED Left Fork of Crane Creek of Dry Fork River
 DISTRICT Sandy River COUNTY McDowell
 QUADRANGLE Davy

SURFACE OWNER Alawest, Inc. ACREAGE 26,869.84
 OIL & GAS ROYALTY OWNER Alawest, Inc. LEASE ACREAGE 26,869.84 Acres
 LEASE NO. 0101-0224

PROPOSED WORK: DRILL CONVERT DRILL DEEPER REDRILL FRACTURE OR STIMULATE PLUG OFF OLD FORMATION PERFORATE NEW FORMATION OTHER PHYSICAL CHANGE IN WELL (SPECIFY) _____

PLUG AND ABANDON CLEAN OUT AND REPLUG
 TARGET FORMATION Pennsylvanian Coals ESTIMATED DEPTH 1,870'
 WELL OPERATOR Dart Oil & Gas Corporation DESIGNATED AGENT Steven Hanley
 ADDRESS 999 Executive Park Blvd., Suite 320 Kinsport TN 37664 ADDRESS 707 Virginia St. E., Charleston, WV 25301

COUNTY NAME McDowell PERMIT 2095 C



Attribute Search		Result Table		Location Search		Legend		About	
#	API	Permit Type	Issued	Operator	Well Status	Well Type			
1	047-02095	Coalbed Methane	2005-10-13	POCAHONTAS GAS LLC	Active Well	Coal Bed Methane Well			

Handwritten signature or initials in blue ink.

