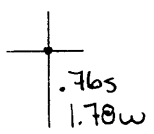


Latitude



Longitude

Topo Location

7.5' Loc. _____ 15' Loc. _____
 _____ (calc.) _____

Company Interstate Pipe & Supply Co

Farm RA+ JS Maple #99

15' Quad _____
(sec.)

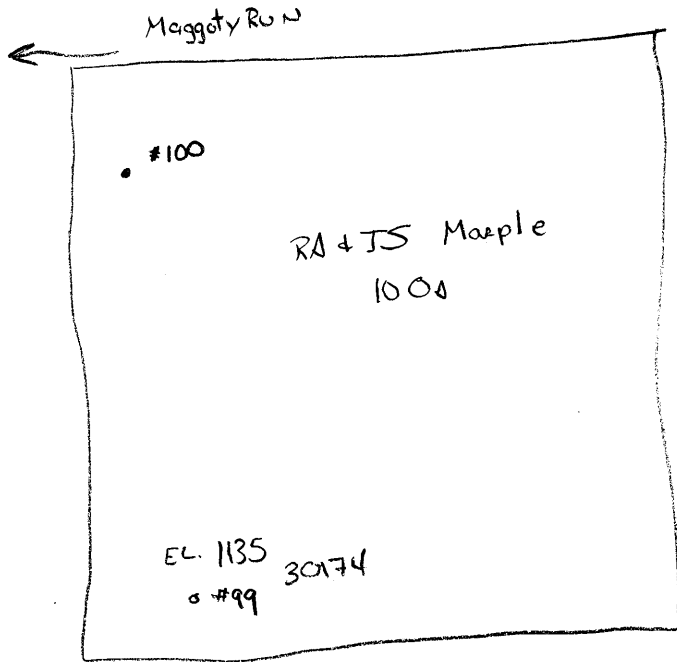

7.5' Quad Cameron

District Liberty

WELL LOCATION PLAT

County 051 Permit 3074

Liberty Dist



30174

STATE OF WEST VIRGINIA
DEPARTMENT OF MINES
OIL AND GAS DIVISION

271

WELL RECORD


Permit No. MARS-174-A

Oil or Gas Well Oil
(KIND)

Company <u>The Interstate Pipe & Supply Company</u>	Casing and Tubing	Used in Drilling	Left in Well	Packers
Address <u>Marietta, Ohio</u>				
Farm <u>R. A. & J. S. Marple</u> Acres <u>100</u>	Size			
Location (waters) _____	<u>Conductor</u>	<u>16</u>	<u>16</u>	Kind of Packer _____
Well No. <u>99</u> Elev. _____	13.			
District <u>Liberty</u> County <u>Marshall</u>	10.	<u>188</u>	<u>188</u>	Size of _____
The surface of tract is owned in fee by <u>Alex Reynolds Heirs</u>	8 1/4.	<u>1148</u>	<u>1148</u>	Depth set _____
Address <u>Cameron, W. Va.</u>	6%.	<u>1404</u>	<u>1404</u>	
Mineral rights are owned by <u>T. L. Rogerson</u>	5 3/16.	<u>1893</u>	<u>1893</u>	
Address <u>Moundsville, W. Va.</u>	3.			Perf. top _____
Drilling commenced <u>June 14, 1919</u>	2.			Perf. bottom _____
Drilling completed <u>February 20, 1920</u>	Liners Used _____			Perf. top _____
Date shot <u>May 1, 1920</u> Depth of shot <u>2908-2920</u>				Perf. bottom _____
Open Flow /10ths Water in _____ Inch				
/10ths Merc. in _____ Inch				
Volume _____ Cu. Ft.	CASING CEMENTED _____	SIZE _____	No. Ft. _____	Date _____
Rock Pressure _____ lbs. _____ hrs.				
Oil _____ bbls., 1st 24 hrs.	COAL WAS ENCOUNTERED AT <u>803</u> FEET <u>60</u> INCHES			
Fresh water _____ feet _____ feet	<u>890</u> FEET <u>72</u> INCHES <u>546</u> FEET <u>48</u> INCHES			
Salt water _____ feet _____ feet	_____ FEET _____ INCHES _____ FEET _____ INCHES			

Formation	Color	Hard or Soft	Top	Bottom	Oil, Gas or Water	Depth Found	Remarks
Coal			546	550			
Mapletown Coal			803	808			
Pittsburgh Coal			890	896			
Murphy Sand			1128	1140			
Little Dunkard			1272	1285			
Big Dunkard Sand			1385	1390			
Gas Sand			1565	1590			
First Salt Sand			1605	1624			
Second Salt Sand			1705	1720			
Third Salt Sand			1864	1887			
Maxon Sand			1984	1999			
Pencil Cave			2025	2026			
Big Lime			2026	2077			
Big Injun Sand			2077	2313	Gas	2159-2164	
Squaw Sand			2318	2334			
Red Rock			27 85	2825			
Gordon Stray Sand			2864	2887			
Gordon Sand			2906	2926	Oil	2908-2910	
Fourth Sand			2970	2976			
Fifth Sand			3036	3039			
Total Depth				3051			

Hole filled up to 2935 on June, 1920.



Formation	Color	Hard or Soft	Top	Bottom	Oil, Gas or Water	Depth Found	Remarks

Date..... November 29, 194 1

APPROVED THE INTERSTATE PIPE & SUPPLY COMPANY, Owner

By H. H. Beren
(Title) g.