



west virginia department of environmental protection

Office of Oil and Gas
601 57th Street, S.E.
Charleston, WV 25304
(304) 926-0450
fax: (304) 926-0452

Harold D. Ward, Cabinet Secretary
www.dep.wv.gov

Tuesday, October 11, 2022
WELL WORK PERMIT
Horizontal 6A / New Drill

SWN PRODUCTION COMPANY, LLC
POST OFFICE BOX 12359
SPRING, TX 773914954


Re: Permit approval for BW EDGE MSH 1H
47-051-02471-00-00

This well work permit is evidence of permission granted to perform the specified well work at the location described on the attached pages and located on the attached plat, subject to the provisions of Chapter 22 of the West Virginia Code of 1931, as amended, and all rules and regulations promulgated thereunder, and to any additional specific conditions and provisions outlined in the pages attached hereto. Notification shall be given by the operator to the Oil and Gas Inspector at least 24 hours prior to the construction of roads, locations, and/or pits for any permitted work. In addition, the well operator shall notify the same inspector 24 hours before any actual well work is commenced and prior to running and cementing casing. Spills or emergency discharges must be promptly reported by the operator to 1-800-642-3074 and to the Oil and Gas Inspector.

Please be advised that form WR-35, Well Operators Report of Well Work is to be submitted to this office within 90 days of completion of permitted well work, as should form WR-34 Discharge Monitoring Report within 30 days of discharge of pits, if applicable. Failure to abide by all statutory and regulatory provisions governing all duties and operations hereunder may result in suspension or revocation of this permit and, in addition, may result in civil and/or criminal penalties being imposed upon the operators.

Per 35 CSR 4-5.2.g this permit will expire in two (2) years from the issue date unless permitted well work is commenced. If there are any questions, please feel free to contact me at (304) 926- 0450.


James A. Martin
Chief

Operator's Well Number: BW EDGE MSH 1H
Farm Name: WILLIAM F EDUGE JR & BA 
U.S. WELL NUMBER: 47-051-02471-00-00
Horizontal 6A New Drill
Date Issued: 10/11/2022

Promoting a healthy environment.

10/14/2022

PERMIT CONDITIONS

West Virginia Code § 22-6A-8(d) allows the Office of Oil and Gas to place specific conditions upon this permit. Permit conditions have the same effect as law. Failure to adhere to the specified permit conditions may result in enforcement action.

CONDITIONS

1. This proposed activity may require permit coverage from the United States Army Corps of Engineers (USACE). Through this permit, you are hereby being advised to consult with USACE regarding this proposed activity.
2. If the operator encounters an unanticipated void, or an anticipated void at an unanticipated depth, the operator shall notify the inspector within 24 hours. Modifications to the casing program may be necessary to comply with W. Va. Code § 22-6A-5a (12), which requires drilling to a minimum depth of thirty feet below the bottom of the void, and installing a minimum of twenty (20) feet of casing. Under no circumstance should the operator drill more than one hundred (100) feet below the bottom of the void or install less than twenty (20) feet of casing below the bottom of the void.
3. When compacting fills, each lift before compaction shall not be more than 12 inches in height, and the moisture content of the fill material shall be within limits as determined by the Standard Proctor Density test of the actual soils used in specific engineered fill, ASTM D698, Standard Test Method for Laboratory Compaction Characteristics of Soil Using Standard Effort, to achieve 95 % compaction of the optimum density. Each lift shall be tested for compaction, with a minimum of two tests per lift per acre of fill. All test results shall be maintained on site and available for review.
4. Operator shall install signage per § 22-6A-8g (6) (B) at all source water locations included in their approved water management plan within 24 hours of water management plan activation.
5. Oil and gas water supply wells will be registered with the Office of Oil and Gas and all such wells will be constructed and plugged in accordance with the standards of the Bureau for Public Health set forth in its Legislative rule entitled *Water Well Regulations*, 64 C.S.R. 19. Operator is to contact the Bureau of Public Health regarding permit requirements. In lieu of plugging, the operator may transfer the well to the surface owner upon agreement of the parties. All drinking water wells within fifteen hundred feet of the water supply well shall be flow tested by the operator upon request of the drinking well owner prior to operating the water supply well.
6. Pursuant to the requirements pertaining to the sampling of domestic water supply wells/springs the operator shall, no later than thirty (30) days after receipt of analytical data provide a written copy to the Chief and any of the users who may have requested such analyses.
7. 24 hours prior to the initiation of the completion process the operator shall notify the Chief or his designee.
8. During the completion process the operator shall monitor annular pressures and report any anomaly noticed to the chief or his designee immediately.
9. If any explosion or other accident causing loss of life or serious personal injury occurs in or about a well or well work on a well, the well operator or its contractor shall give notice, stating the particulars of the explosion or accident, to the oil and gas inspector and the Chief, within 24 hours of said accident.
10. During the casing and cementing process, in the event cement does not return to the surface, the oil and gas inspector shall be notified within 24 hours.
11. The operator shall provide to the Office of Oil and Gas the dates of each of the following within 30 days of their occurrence: completion of construction of the well pad, commencement of drilling, cessation of drilling, completion of any other permitted well work, and completion of the well. Such notice shall be provided by sending an email to DEPOOGNotify@wv.gov.

WW-6B
(04/15)

API NO. 47-051 -
OPERATOR WELL NO. BW Edge MSH 1H
Well Pad Name: BW Edge MSH

STATE OF WEST VIRGINIA
DEPARTMENT OF ENVIRONMENTAL PROTECTION, OFFICE OF OIL AND GAS
WELL WORK PERMIT APPLICATION

1) Well Operator: SWN Production Co., LLC 494512924 051-Marshall 6-Sand H 674-Wheeling
Operator ID County District Quadrangle

2) Operator's Well Number: BW Edge MSH 1H Well Pad Name: BW Edge MSH

3) Farm Name/Surface Owner: William F. Edge, Jr. & Barbara Edge- Tod & David Edge Public Road Access: Big Wheeling Creek Road

4) Elevation, current ground: 1254' Elevation, proposed post-construction: 1254'

5) Well Type (a) Gas Oil _____ Underground Storage _____

Other _____

(b) If Gas Shallow Deep _____

Horizontal _____

6) Existing Pad: Yes or No Yes

7) Proposed Target Formation(s), Depth(s), Anticipated Thickness and Expected Pressure(s):
Target Formation- Marcellus, Up-Dip well to the North, Target Top TVD- 6350', Target Base TVD- 6401', Anticipated Thickness- 4160', Associated Pressure- 4160'

8) Proposed Total Vertical Depth: 6386'

9) Formation at Total Vertical Depth: Marcellus

10) Proposed Total Measured Depth: 15645'

11) Proposed Horizontal Leg Length: 8313.82'

12) Approximate Fresh Water Strata Depths: 615'

13) Method to Determine Fresh Water Depths: Nearby Water Well

14) Approximate Saltwater Depths: 1386' Salinity Profile Analysis

15) Approximate Coal Seam Depths: 741'

16) Approximate Depth to Possible Void (coal mine, karst, other): None that we are aware of.

17) Does Proposed well location contain coal seams directly overlying or adjacent to an active mine? Yes _____ No

(a) If Yes, provide Mine Info: Name: _____

Depth: _____

Seam: _____

Owner: _____

Strader Gowet
9/06/2022

RECEIVED
Office of Oil and Gas
SEP 8 2022
Department of Environmental Protection

18) **CASING AND TUBING PROGRAM**

TYPE	Size (in)	New or Used	Grade	Weight per ft. (lb/ft)	FOOTAGE: For Drilling (ft)	INTERVALS: Left in Well (ft)	CEMENT: Fill-up (Cu. Ft.)/CTS
Conductor	20"	New	J-55	94#	126'	126'	CTS
Fresh Water	13 3/8"	New	H-40	48#	800'	800'	748 sx/CTS
Coal	See	Surface	Casing				
Intermediate	9 5/8"	New	J-55	36#	2056'	2056'	871 sx/CTS
Production	5 1/2"	New	P-110 HP	20#	15645'	15645'	Tall 1804sx/ 100' Inside Intermediate
Tubing							
Liners							

TYPE	Size (in)	Wellbore Diameter (in)	Wall Thickness (in)	Burst Pressure (psi)	Anticipated Max. Internal Pressure (psi)	Cement Type	Cement Yield (cu. ft./k)
Conductor	20"	30"	0.25	2120	8150	Class A	1.20/30% Excess
Fresh Water	13 3/8"	17.5"	0.380	2730	633	Class A	1.20/30% Excess
Coal	See	Surface	Casing				
Intermediate	9 5/8"	12 1/4"	0.352	3520	1768	Class A	1.19/40% Excess
Production	5 1/2"	8 3/4"-8 1/2"	0.361	14360	10500	Class A	1.19/5% Excess
Tubing							
Liners							

PACKERS

Kind:				
Sizes:				
Depths Set:				

19) Describe proposed well work, including the drilling and plugging back of any pilot hole:

Drill and stimulate any potential zones between and including the Benson to Marcellus. **If we should encounter a void place basket above and below void area- balance cement to bottom of void and grout from basket to surface or run external casing packer/cementing stage tool above void interval and perform 2 stage cementing operation dependent upon depth of void. Run casing not less than 20' below void nor more than 75' below void. (*If freshwater is encountered deeper than anticipated it must be protected, set casing 50' below and cts.)

20) Describe fracturing/stimulating methods in detail, including anticipated max pressure and max rate:

Well will be perforated within the target formation and stimulated with a slurry of water, sand, and chemical additives at a high rate. This will be performed in stages with the plug and perf method along the wellbore until the entire lateral has been stimulated within the target formation. All stage plugs are then drilled out and the well is flowed back to surface. In some instances, additional toe prep may be performed by pumping additional water in the toe of the well prior to perforating and pumping Stage 1 to ensure that the toe guns/toe sleeves are fully open prior to pumping stage 1. The well is produced through surface facilities consisting of high pressure production unites, horizontal separation units, water and oil storage tanks. Max press and anticipated max rate- 12,500 psi @ 100 barrels a minute.

21) Total Area to be disturbed, including roads, stockpile area, pits, etc., (acres): 13.88

22) Area to be disturbed for well pad only, less access road (acres): 6.58

23) Describe centralizer placement for each casing string:

All casing strings will be ran with a centralizer at a minimum of 1 per every 3 joints of casing.

24) Describe all cement additives associated with each cement type:

See Attachment ***

RECEIVED
Office of Oil and Gas
SEP 8 2022
WV Department of
Environmental Protection

25) Proposed borehole conditioning procedures:


All boreholes will be conditioned with circulation and rotation for a minimum of one bottoms up and continuing until operator is satisfied with borehole conditions.

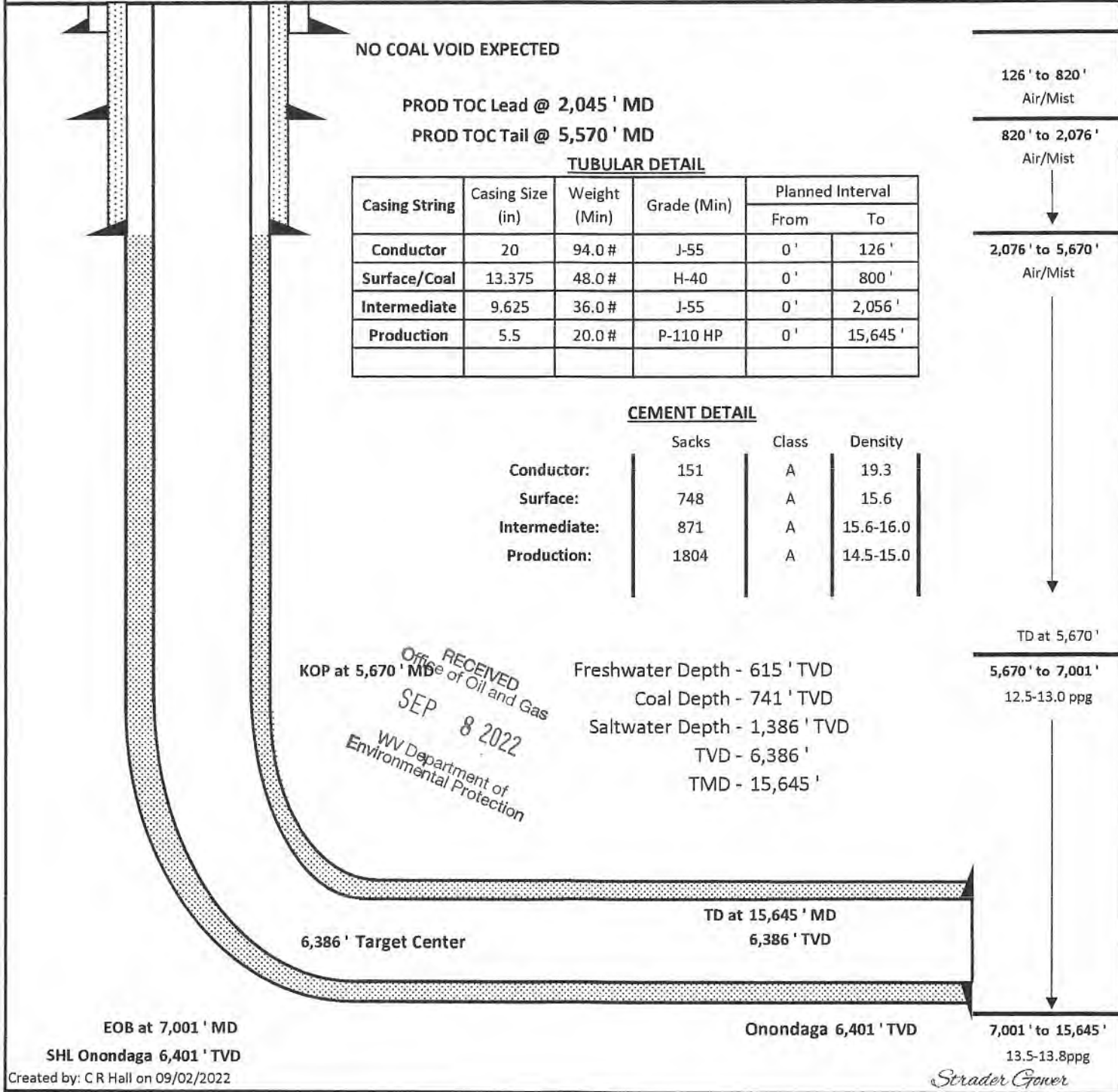
*Note: Attach additional sheets as needed.

CEMENT ADDITIVES

INTERVAL	SCHLUMBERGER PRODUCT NAME	BJ PRODUCT NAME	NEXTIER PRODUCT NAME	PRODUCT USE	CHEMICAL NAME	CAS-Number
SURFACE (FRESHWATER) up to 3%	 	INTEGRA SEAL	CJ600	LOST CIRC MATERIAL	CELLOPHANE FLAKES	9005-81-6
	S001	A-7P	CJ110	ACCELERATOR	CALCIUM CHLORIDE	10043-52-4
COAL PROTECTION up to 3%	 	INTEGRA SEAL	CJ600	LOST CIRC MATERIAL	CELLOPHANE FLAKES	9005-81-6
	S001	A-7P	CJ110	ACCELERATOR	CALCIUM CHLORIDE	10043-52-4
INTERMEDIATE	D020	BENTONITE	CJ020	EXTENDER	BENTONITE	1302-78-9
	D047	FP 28L	 	LIQUID ANTIFOAM AGENT	POLYPROPYLENE GLYCOL	25322-69-4
	 	INTEGRA SEAL	CJ600	LOST CIRC MATERIAL	CELLOPHANE FLAKES	9005-81-6
	CemNet	 	 	LOST CIRC MATERIAL	COATED FIBERGLASS FIBERS	PROPRIETARY
	SUGAR	SUGAR	CJ795	CMT RETARDER	SUCROSE	57-50-1
	S001	A-7P	CJ110	ACCELERATOR	CALCIUM CHLORIDE	10043-52-4
PRODUCTION	 	 	CJ111	ACCELERATOR	SODIUM CHLORIDE	7440-23-5
	 	SS-11W	CJ880	SURFACTANT	NONIONIC SURFACTANT	6540-99-4
	D047	FP 28L	 	LIQUID ANTIFOAM AGENT	POLYPROPYLENE GLYCOL	25322-69-4
	 	 	CJX157011	SOLID ANTIFOAM AGENT	FULLERS EARTH(ATTAPULGITE)	8031-18-3
	 	 	CJ540	HP FLUID LOSS ADDITIVE	ALIPHATIC AMIDE POLYMER	PROPRIETARY
	D255	 	 	MED TEMP FLUID LOSS ADDITIVE	POLYACRILIC POLYMER	PROPRIETARY
	 	 	CJ213	RETARDER	CHRYSTALLINE SILICA	14808-60-7
	 	FL-66	CJ501	LOW TEMP FLUID LOSS ADD	POWDERED POLYSACCHARIDE	PROPRIETARY
	 	BENTONITE	CJ020	EXTENDER	BENTONITE	1302-78-9
	D208	ASA-301	 	VISCOSIFIER/ANTI- SETTLING AGENT	REFINED POLYMER/ CHRYSTALLINE SILICA	PROPRIETARY
D198	R-3		CEMENT RETARDER	LIGNIN	8068-51-6	
SUGAR	SUGAR	CJ795	CEMENT RETARDER	SUCROSE	57-50-1	

RECEIVED
Office of Oil and Gas
SEP 8 2022
WV Department of
Environmental Protection

Southwestern Energy Company		Proposed Drilling Program	
Well:	BW EDGE MSH 1	Re-entry Rig:	SDC 40
Field:	PANHANDLE FIELD WET	Prospect:	Marcellus Shale
County:	MARSHALL	State:	WV
SHL:	40.0065 Latitude	-80.6275 Longitude	
BHL:	40.0269 Latitude	-80.6441 Longitude	
KB Elev:	1,280 ft MSL	KB: 26 ft AGL	GL Elev: 1,254 ft MSL



NO COAL VOID EXPECTED

PROD TOC Lead @ 2,045' MD

PROD TOC Tail @ 5,570' MD

TUBULAR DETAIL

Casing String	Casing Size (in)	Weight (Min)	Grade (Min)	Planned Interval	
				From	To
Conductor	20	94.0 #	J-55	0'	126'
Surface/Coal	13.375	48.0 #	H-40	0'	800'
Intermediate	9.625	36.0 #	J-55	0'	2,056'
Production	5.5	20.0 #	P-110 HP	0'	15,645'

CEMENT DETAIL

	Sacks	Class	Density
Conductor:	151	A	19.3
Surface:	748	A	15.6
Intermediate:	871	A	15.6-16.0
Production:	1804	A	14.5-15.0

RECEIVED
Office of Oil and Gas
SEP 8 2022
WV Department of
Environmental Protection

Freshwater Depth - 615' TVD
Coal Depth - 741' TVD
Saltwater Depth - 1,386' TVD
TVD - 6,386'
TMD - 15,645'

126' to 820'
Air/Mist

820' to 2,076'
Air/Mist

2,076' to 5,670'
Air/Mist

TD at 5,670'

5,670' to 7,001'
12.5-13.0 ppg

7,001' to 15,645'
13.5-13.8ppg

EOB at 7,001' MD
SHL Onondaga 6,401' TVD

Onondaga 6,401' TVD

Created by: C R Hall on 09/02/2022

Strader Gover
9/06/2022

August 31, 2022

Mr. Charles Brewer
Office of Oil & Gas
601 57th Street
Charleston, WV 25304

RE: Proposed New Well: B W Edge MSH 1H

Dear Mr. Brewer:

SWN has reviewed the area of the above mentioned well and discovered no shallow wells within 500' of the lateral. This well is situated on the Edge's property, in Sand Hill District, Marshall County, West Virginia.

If you have any questions or desire additional information, please me at 304-884-1613.

Thank you.

Sincerely,



Brittany Woody
Senior Regulatory Analyst
Southwestern Energy Production Company, LLC

RECEIVED
Office of Oil and Gas
SEP 8 2022
WV Department of
Environmental Protection



10/14/2022

WW-9
(4/16)

API Number 47 - 051 - _____
Operator's Well No. BW Edge MSH 1H _____

**STATE OF WEST VIRGINIA
DEPARTMENT OF ENVIRONMENTAL PROTECTION
OFFICE OF OIL AND GAS**

FLUIDS/ CUTTINGS DISPOSAL & RECLAMATION PLAN

Operator Name SWN Production Co., LLC OP Code 494512924

Watershed (HUC 10) Grandstaff Run of Wheeling Creek Quadrangle Wheeling

Do you anticipate using more than 5,000 bbls of water to complete the proposed well work? Yes No


Will a pit be used? Yes No

If so, please describe anticipated pit waste: _____

Will a synthetic liner be used in the pit? Yes No If so, what ml.? _____

Proposed Disposal Method For Treated Pit Wastes:

- Land Application
- Underground Injection (UIC Permit Number Various Approved Facilities)
- Reuse (at API Number At the next anticipated well)
- Off Site Disposal (Supply form WW-9 for disposal location)
- Other (Explain recovery and solidification on site)



Will closed loop system be used? If so, describe: Yes- See Attachment 3A

Drilling medium anticipated for this well (vertical and horizontal)? Air, freshwater, oil based, synthetic

-If oil based, what type? Synthetic, petroleum, etc. Synthetic Oil Base

Additives to be used in drilling medium? Attachment 3B

Drill cuttings disposal method? Leave in pit, landfill, removed offsite, etc. landfill

-If left in pit and plan to solidify what medium will be used? (cement, lime, sawdust)

-Landfill or offsite name/permit number? Meadowfill SWF- 1032, Short Creek SWF-1034, Carbon Limestone MSWL018781, Wetzel County 1021

Apex Sanitary Landfill Ub-08438, Brooke Co SWF-1013,

Permittee shall provide written notice to the Office of Oil and Gas of any load of drill cuttings or associated waste rejected at any West Virginia solid waste facility. The notice shall be provided within 24 hours of rejection and the permittee shall also disclose where it was properly disposed.

I certify that I understand and agree to the terms and conditions of the GENERAL WATER POLLUTION PERMIT issued on August 1, 2005, by the Office of Oil and Gas of the West Virginia Department of Environmental Protection. I understand that the provisions of the permit are enforceable by law. Violations of any term or condition of the general permit and/or other applicable law or regulation can lead to enforcement action.

I certify under penalty of law that I have personally examined and am familiar with the information submitted on this application form and all attachments thereto and that, based on my inquiry of those individuals immediately responsible for obtaining the information, I believe that the information is true, accurate, and complete. I am aware that there are significant penalties for submitting false information, including the possibility of fine or imprisonment.

Company Official Signature Brittany Woody
Company Official (Typed Name) Brittany Woody
Company Official Title Senior Regulatory Analyst

Subscribed and sworn before me this 15 day of August, 2022
Jeanette M. Guttler Notary Public

My commission expires 10/01/2024



10/14/2022

SWN Production Co., LLC

Proposed Revegetation Treatment: Acres Disturbed 13.88 Prevegetation pH _____

Lime as determined by pH test min.2 Tons/acre or to correct to pH 6.58

Fertilizer type 10-20-20

Fertilizer amount 600/500 lbs/acre

Mulch Hay/Straw Tons/acre

Seed Mixtures

Temporary

Permanent

Seed Type lbs/acre

Seed Type lbs/acre

Attachment 3B

Attach:

Maps(s) of road, location, pit and proposed area for land application (unless engineered plans including this info have been provided). If water from the pit will be land applied, include dimensions (L x W x D) of the pit, and dimensions (L x W), and area in acreage, of the land application area.

Photocopied section of involved 7.5' topographic sheet.

RECEIVED
Office of Oil and Gas

SEP 8 2022

WV Department of
Environmental Protection

Plan Approved by: _____

Comments: _____

Title: Oil & Gas Inspector Date: _____

Field Reviewed? () Yes () No

Strader Gowen
STRADER GOWEN
8/10/22

10/14/2022

Attachment 3A

CLOSED LOOP SYSTEM

The closed loop system is designed to eliminate the use of reserve pits by providing a higher level of solids control processing and using steel pits for capture of drill cuttings. The cuttings are then processed to achieve landfill requirements before hauling to approved landfills. The liquids are processed to recycle into the active mud system or to transfer to onsite temporary storage as needed.

The closed loop system consists of several sets of a shale gas separator (often called a 'methana'), several banks of solids shakers, high speed centrifuges (1 or 2) used to process the fluid portion of the mud system to remove low gravity solids, low speed centrifuge used for barite recovery in high weight liquid drilling systems, a dewatering system (for air intervals and if freshwater mud systems are in use) used to further clean liquids by flocculation and additional mechanical separation, associated open top tanks for processing liquids and capturing solids for disposal, and transfer pumps to move fluids through the processes. There is an area adjacent to the cuttings tanks (Red Zone) where a track hole is utilized to recover the processed cuttings for loading into containers for hauloff. (See attached schematic of a generic closed loop system layout)

Below are discussions of the processes used when drilling the air interval or liquids interval.

AIR DRILLING INTERVALS

During air drilling operations, flow from the rig will pass down the flowline to the Shale Gas Separator (sometimes called a methane) where gas and liquids/solids are separated. Gas is sent to the flare scrubber tank and is flared at the flare stack. Solids and fluids pass across a shaker system to separate solids from liquids. Solids pass into the cuttings tanks where they are captured for drying and hauloff to an approved landfill site. Liquids fall into a shaker tank and are collected by a centrifugal pump to be processed by the high speed centrifuge to further separate liquids and solids. Solids are then dumped into the cuttings tank for drying and hauloff. Liquids are further processed to remove additional low gravity solids before being reused or transferred to onsite storage.

LIQUIDS DRILLING (FRESHWATER, BRINE, SOBM)

When drilling is converted to liquids drilling, the shale gas separator and associated shaker tank are bypassed, and the liquids system is processed over the primary and drying shaker systems. Cuttings drop into the cuttings tank for additional processing. Any recoverable associated liquids attached to the cutting are recovered out the tank and processed through the low gravity (high speed) and barite recovery centrifuges (low speed) to further remove low gravity solids and to recover barite for reuse in the mud systems.

RECEIVED
Office of Oil and Gas
SEP 8 2022
WV Department of Environmental Protection

Attachment 3B
Drilling Mediums

Surface/Coal(if present)/Freshwater Intervals:

Air

Freshwater (if needed based on conditions)

Intermediate/Coal (if present):

Air

Production Hole:

Air

Synthetic Oil (Base Fluid for mud system)

Barite

Calcium Chloride

Lime

Organophilic Bentonite

Primary and Secondary Emulsifiers

Gilsonite

Calcium Carbonate

Friction Reducers

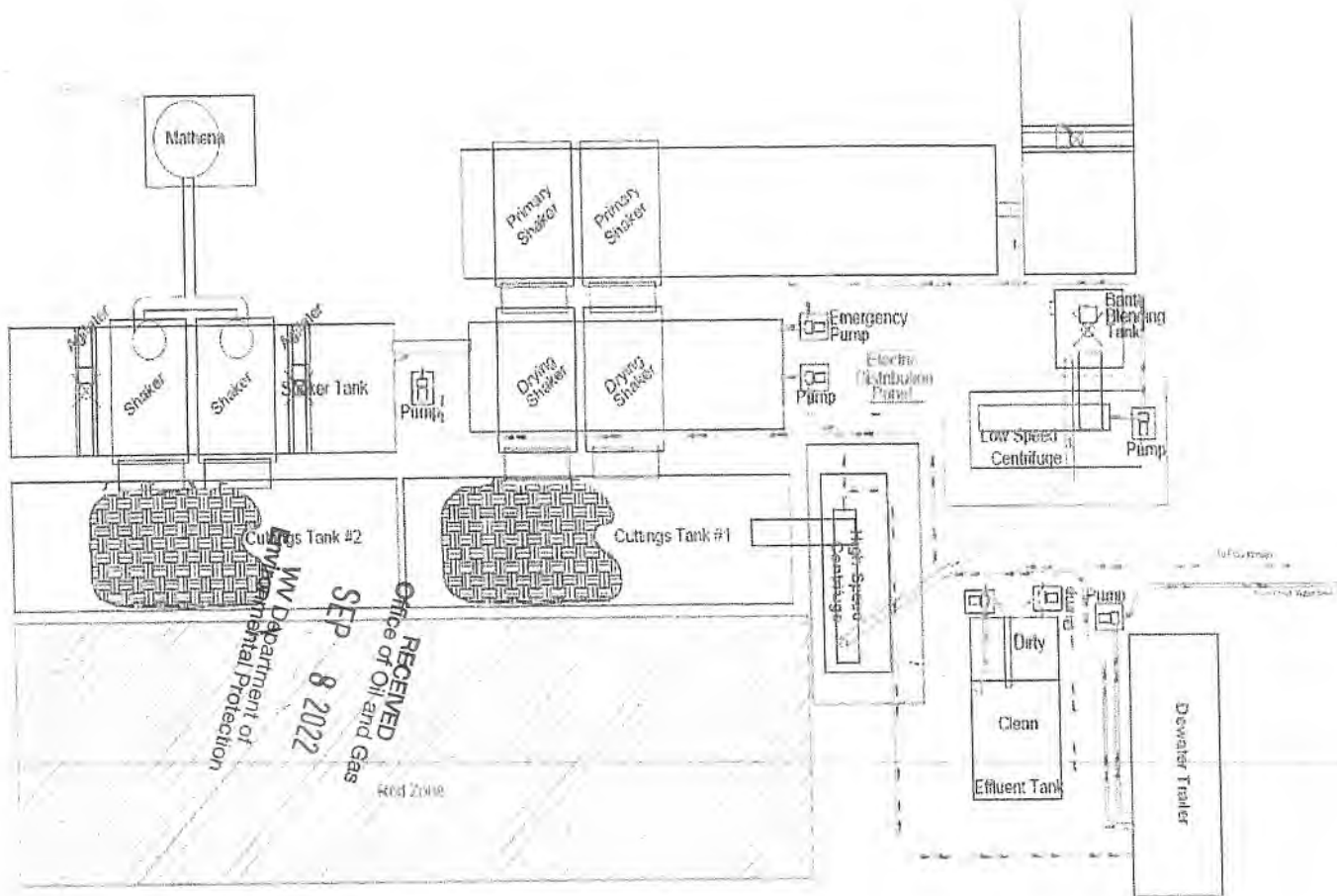
RECEIVED
Office of Oil and Gas
SEP 8 2022
WV Department of
Environmental Protection



Solids Control Layout



EXAMPLE SCHEMATIC FOR CLOSED LOOP SOLIDS CONTROL SYSTEM





WVD Seeding Specification

R₂
A → V⁺

To Order Seed contact Lyndsi Eddy Filippo office 570-996-4271 cell 501-269-5451 lyndsi_eddy@swn.com (please allow 7 to 10 days for delivery)

NON-ORGANIC PROPERTIES	
Seed Mixture: ROW Mix	SWN Supplied
Orchardgrass	40%
Timothy	15%
Annual Ryegrass	15%
Brown Top Millet	5%
Red Top	5%
Medium Red Clover	5%
White Clover	5%
Birdsfoot Trefoil	5%
Rough Bluegrass	5%
All legumes are innoculated at 5x normal rate	
Apply @ 100lbs per acre April 16th- Oct. 14th	Apply @ 200lbs per acre Oct. 15th- April 15th PLUS 50lbs per acre of Winter Wheat

ORGANIC PROPERTIES	
Seed Mixture: SWN Production Organic Mix	SWN Supplied
Organic Timothy	50%
Organic Red or White Clover	50%
OR	
Organic Perennial Ryegrass	50%
Organic Red or White Clover	50%
Apply @ 100lbs per acre April 16th- Oct. 14th	Apply @ 200lbs per acre Oct. 15th- April 15th
Organic Fertilizer @ 200lbs per Acre	Pelletized Lime @ 2 Tons per Acre

WETLANDS (delineated as jurisdictional wetlands)

Seed Mixture: Wetland Mix	SWN Supplied
VA Wild Ryegrass	20%
Annual Ryegrass	20%
Fowl Bluegrass	20%
Cosmos 'Sensation'	10%
Redtop	5%
Golden Tickseed	5%
Maryland Senna	5%
Showy Tickseed	5%
Fox Sedge	2.5%
Soft Rush	2.5%
Woolgrass	2.5%
Swamp Verbena	2.5%
Apply @ 25lbs per acre April 16th- Oct. 14th	Apply @ 50lbs per acre Oct. 15th- April 15th
NO FERTILIZER OR LIME INSIDE WETLAND LIMITS	

WV Department of
 Environmental Protection
 RECEIVED
 Office of Oil and Gas
 SEP 8 2022

SOIL AMENDMENTS	
10-20-20 Fertilizer	*Apply @ 500lbs per Acre
Pelletized Lime	Apply @ 2 Tons per Acre
*unless otherwise dictated by soil test results	

Seeding rate (rows/acre/ft)
1452' of 30' ROW/LOD is One Acre
871' of 50' ROW/LOD is One Acre
622' of 70' ROW/LOD is One Acre

Synon:
 Every 622 linear feet in a 70' ROW/LOD, you should be using (2) 50lb bags of seed, (4) 50lb bags of fertilizer and (80) 50lb bags of Lime (2x seed in winter months + 50lb Winter Wheat/ac).

Special Considerations:
 Landowner Special Considerations including CREP program participants require additional guidance that is not given here. Discuss these requirements with SWN supervision at the beginning of the project to allow time for special seed delivery.

MARCELLUS WELL DRILLING PROCEDURES AND WELL SITE SAFETY PLAN



SWN Production Company, LLC
1300 Fort Pierpont Drive, Suite 201
Morgantown, West Virginia 26508

API NO. 47-XXX-XXXXX
WELL NAME: BW Edge MSH 1H
Wheeling QUAD
Sand Hill DISTRICT
MARSHALL COUNTY, WEST VIRGINIA

RECEIVED
Office of Oil and Gas
SEP 8 2022
WV Department of
Environmental Protection

Submitted by:

Name: Brittany Woody

Brittany Woody

Date: 8/2/2022

Title: Senior Regulatory Analyst

SWN Production Co., LLC

Approved by:

Name: STRADER COWEN

Date: 8/10/22

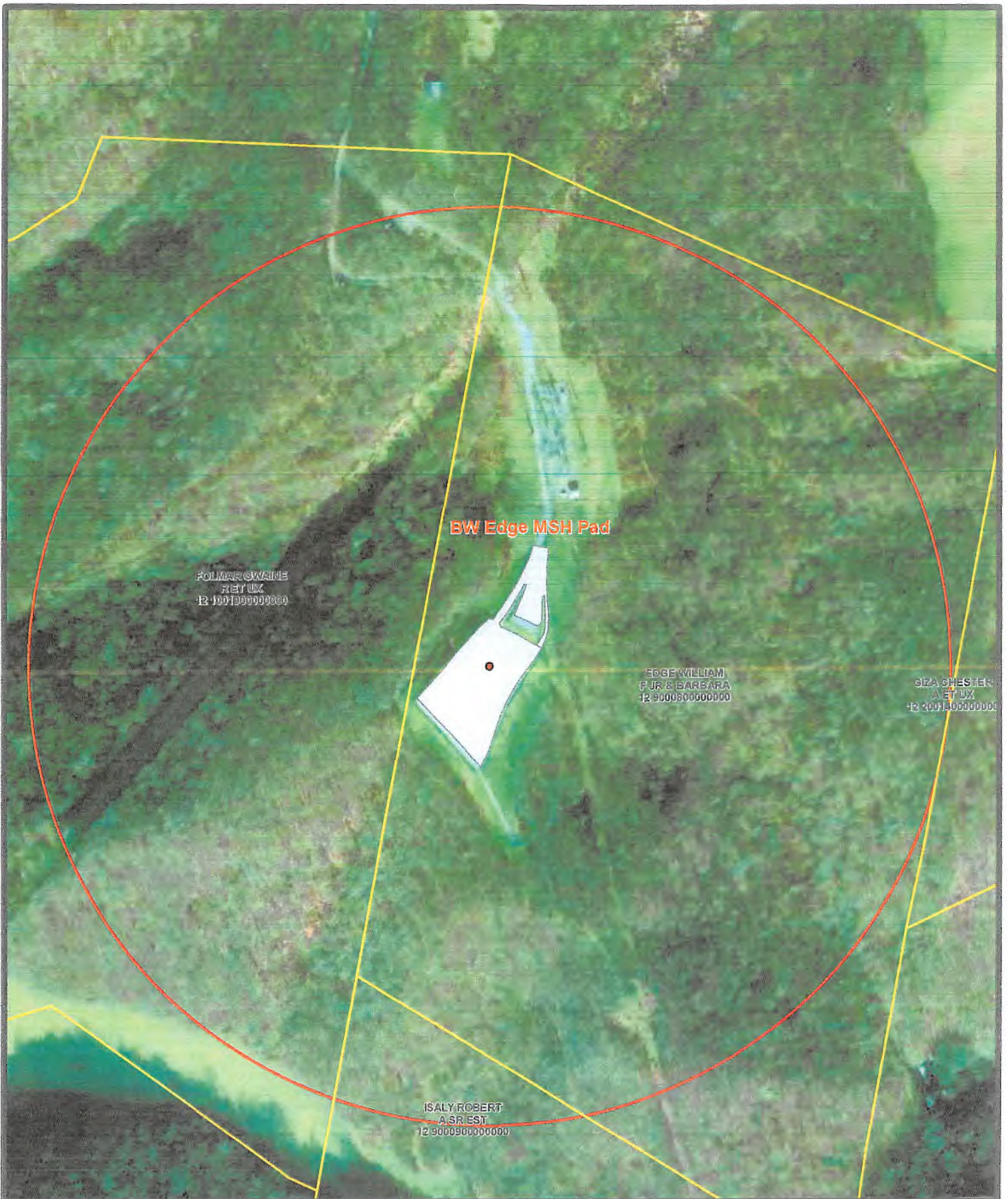
Title: Oil & Gas Inspector


Approved by:

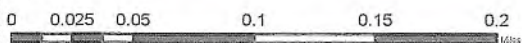
Name: _____

Date: _____

Title: _____



 1 in = 417 ft



Coordinate System: NAD 1983 UTM Zone 17N
 Units: Meter

-  Spring
-  Water Well
-  Pond
-  Parcel
-  1500' Buffer
-  Pad

Water Purveyor Map
Well Pad: BW Edge
County: MSH



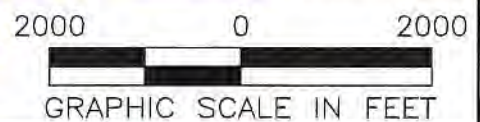
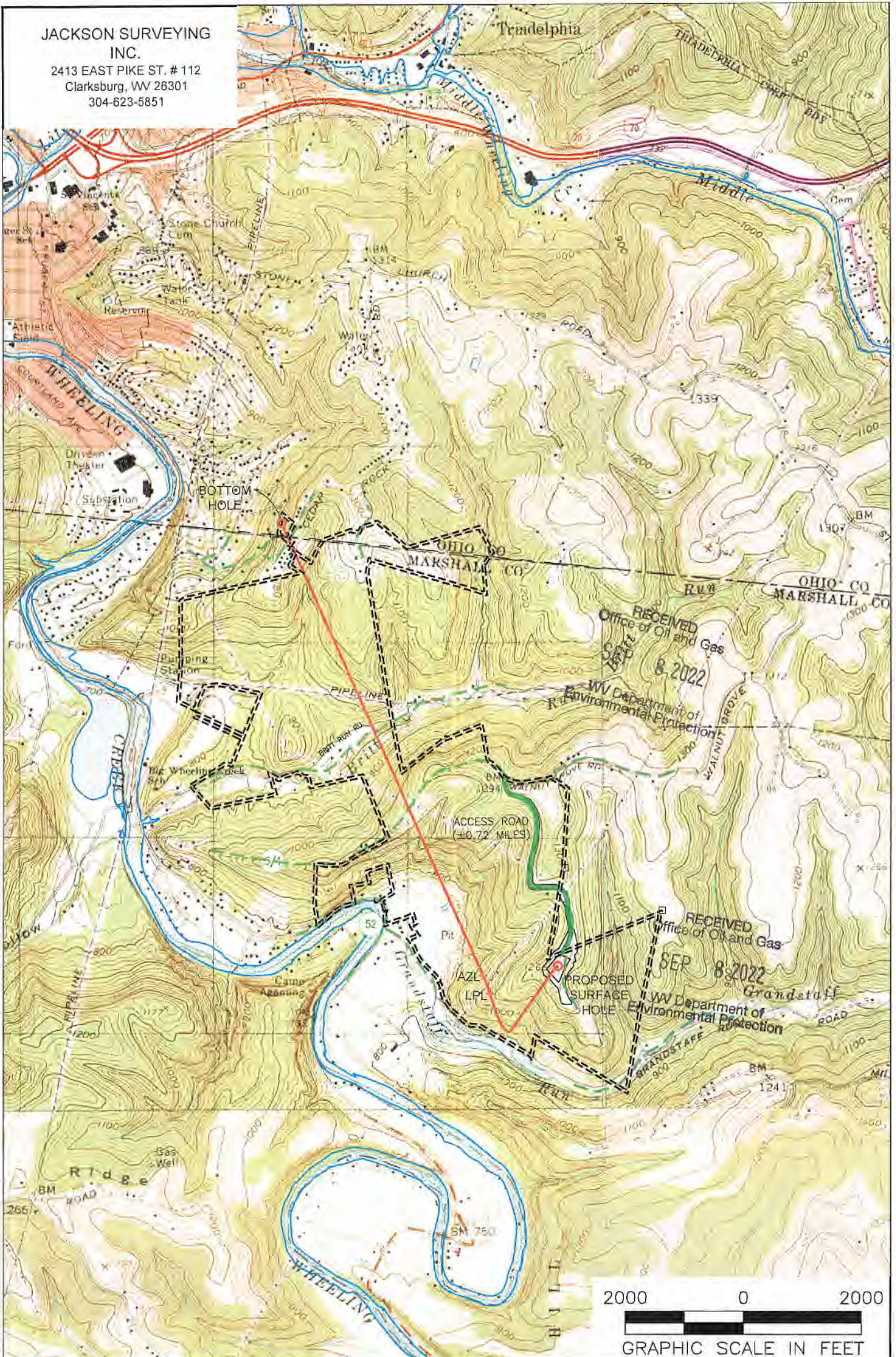


Coordinates: 40.007263, -80.626769

Date: 5/28/2020 | Author: willisb

**JACKSON SURVEYING
INC.**

2413 EAST PIKE ST. # 112
Clarksburg, WV 26301
304-623-5851



NOTES ON SURVEY

1. SURFACE AND ROYALTY OWNER INFORMATION AND THEIR BOUNDARIES SHOWN HEREON WERE PLOTTED FROM DEEDS AND/OR TAX PARCEL MAPS PROVIDED BY CLIENT AND/OR FIELD LOCATIONS.
2. THIS PLAT DOES NOT REPRESENT A BOUNDARY SURVEY OF THE PARCELS SHOWN HEREON.
- 3.
4. ALL INSETS ARE GRID NORTH UNLESS OTHERWISE DEPICTED.

LEGEND:

- PROPOSED SURFACE HOLE / BOTTOM HOLE
- EXISTING / PRODUCING WELLHEAD
- LANDING POINT LOCATION
- FLOOD PLAN
- ACCESS ROAD
- PUBLIC ROAD
- ACCESS ROAD TO PREV. SITE
- LEASE BOUNDARY
- PROPOSED PATH
- AZIMUTH POINT LOCATION

10/14/2022

WELL OPERATOR: SWN PRODUCTION COMPANY, LLC	WELL (FARM) NAME: BW EDGE MSH	WELL # 1H	SERIAL #
ADDRESS: 1300 FORT PIERPONT RD., SUITE 200 MORGANTOWN, WV 26508	COUNTY - CODE MARSHALL - 051	DISTRICT; SAND HILL	
SURFACE OWNER: WILLIAM F. EDGE, JR. & BARBARA EDGE-TOD & DAVID WAYNE EDGE	USGS 7 1/2 QUADRANGLE MAP NAME WHEELING, WV-OHI	API #: 47-051-	

Latitude: 40°02'30"

SURFACE HOLE 702'

Latitude: 40°02'30" BOTTOM HOLE

5356'

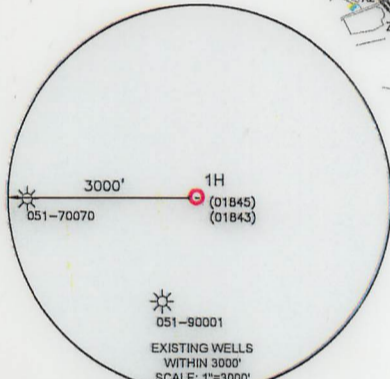
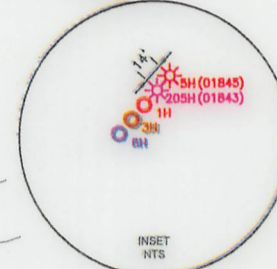
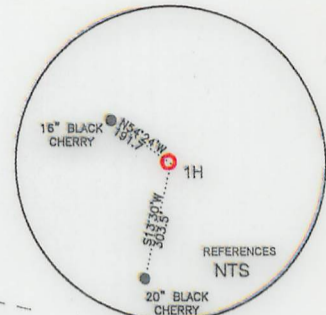
JACKSON SURVEYING INC.

2413 EAST PIKE ST. # 112
Clarksburg, WV 26301
304-623-5851

GRID NORTH
UTM, NAD83 DATUM, ZONE 17, US FT

LINE	BEARING	DISTANCE	DESCRIPTION	MONUMENT
L1	N 03°55'40" E	1657.84'	SHL TO LANDMARK	5/8" REBAR
L2	N 61°50'45" E	2002.13'	SHL TO LANDMARK	5/8" REBAR
LINE	BEARING	DISTANCE	CURVE LENGTH	DESCRIPTION
L3	S 68°08'53" W	1240.57'	2127.19'	SHL TO LPL
L4	N 21°08'38" W	314.02'	314.16'	LPL TO AZL

SURFACE HOLE LOCATION (SHL):
UTM (NAD83, ZONE 17, METERS): NORTHING: 4,428,550.458 EASTING: 531,792.744
LANDING POINT LOCATION (LPL):
UTM (NAD83, ZONE 17, METERS): NORTHING: 4,428,409.716 EASTING: 531,441.787
AZIMUTH POINT LOCATION (AZL):
UTM (NAD83, ZONE 17, METERS): NORTHING: 4,428,498.986 EASTING: 531,407.262
BOTTOM HOLE LOCATION (BHL):
UTM (NAD83, ZONE 17, METERS): NORTHING: 4,430,808.774 EASTING: 530,364.991



WELL RESTRICTIONS

1. NO OCCUPIED DWELLINGS > 2500 SQ. FT. WITHIN 625 FEET OF CENTER OF PAD.
2. NO AGRICULTURE BUILDINGS > 2500 SQ. FT. WITHIN 625 FEET OF CENTER OF PAD.
3. NO WATER WELLS OR DEVELOPED SPRINGS ARE WITHIN 250 FEET OF PROPOSED WELL.
4. NO PERENNIAL STREAMS, LAKES, PONDS, OR RESERVOIRS WITHIN 100 FEET OF THE LIMITS OF DISTURBANCE.
5. NO NATURALLY PRODUCING TROUT STREAM WITHIN 300 FEET OF LIMITS OF DISTURBANCE.
6. NO GROUND INTAKE OR PUBLIC WATER SUPPLY WITHIN 1000 FEET OF WELL PAD, LIMITS OF DISTURBANCE, E & S CONTROLS OR PUBLIC WATER SUPPLY.


NOTES ON SURVEY

1. SURFACE AND ROYALTY OWNER INFORMATION AND THEIR BOUNDARIES SHOWN HEREON WERE PLOTTED FROM DEEDS AND/OR TAX PARCEL MAPS PROVIDED BY CLIENT AND/OR FIELD LOCATIONS.
2. THIS PLAT DOES NOT REPRESENT A BOUNDARY SURVEY OF THE PARCELS SHOWN HEREON.
4. ALL INSETS ARE GRID NORTH UNLESS OTHERWISE DEPICTED.

I, THE UNDERSIGNED, HEREBY CERTIFY THAT THIS PLAT IS CORRECT TO THE BEST OF MY KNOWLEDGE AND BELIEF AND SHOWS ALL THE INFORMATION REQUIRED BY LAW AND REGULATIONS ISSUED AND PRESCRIBED BY THE DEPARTMENT OF ENVIRONMENTAL PROTECTION.

P.S. 708

David L Jackson



COMPANY: **SWN** Production Company, LLC

<p>(+) DENOTES LOCATION OF WELL ON UNITED STATES TOPOGRAPHIC MAPS</p> <p>WVDEP OFFICE OF OIL & GAS 601 57TH STREET CHARLESTON, WV 25034</p>	MINIMUM DEGREE OF ACCURACY: 1/200	OPERATOR'S WELL #: BW EDGE MSH 1H
	PROVEN SOURCE OF SURVEY: GRADE GPS ELEVATION: (NAVD 88, US FT)	API WELL #: 47 051 02471
		STATE COUNTY PERMIT

WELL TYPE: OIL WASTE DISPOSAL PRODUCTION DEEP GAS LIQUID INJECTION STORAGE SHALLOW

WATERSHED: GRANDSTAFF RUN OF WHEELING CREEK (HUC-10) ELEVATION: 1253.6'

DISTRICT: SAND HILL COUNTY: MARSHALL QUADRANGLE: WHEELING, WV-OHIO

SURFACE OWNER: WILLIAM F. EDGE, JR. & BARABARA EDGE-TOD & DAVID WAYNE EDGE ACREAGE: ±87.8

OIL & GAS ROYALTY OWNER: JOSEPHINE FLETCHER ACREAGE: ±115.8

DRILL DRILL DEEPER REDRILL FRACTURE OR STIMULATE PLUG OFF OLD FORMATION PERFORATE NEW FORMATION

CONVERT PLUG & ABANDON CLEAN OUT & REPLUG OTHER CHANGE (SPECIFY)

TARGET FORMATION: MARCELLUS ESTIMATED DEPTH: 6,386' TVD 15,645' TMD

WELL OPERATOR: SWN PRODUCTION COMPANY, LLC DE SIGNATED AGENT: BRITTANY WOODY

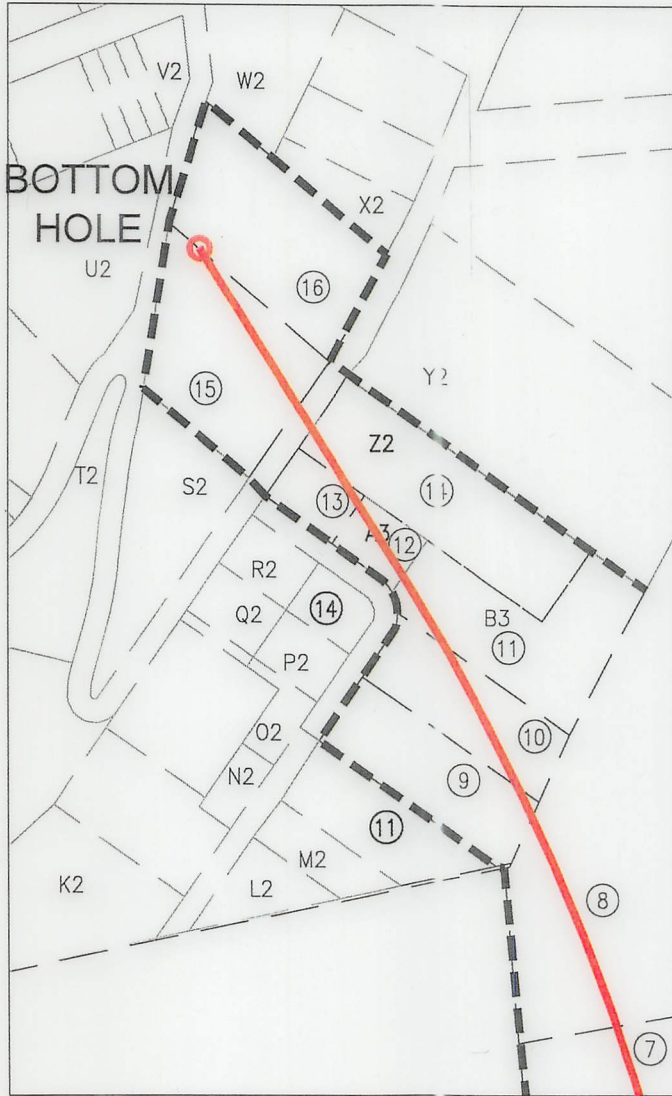
ADDRESS: 1300 FORT PIERPONT RD., SUITE 200 ADDRESS: 1300 FORT PIERPONT RD., SUITE 200

CITY: MORGANTOWN STATE: WV ZIP CODE: 26508 CITY: MORGANTOWN STATE: WV ZIP CODE: 26508

LEGEND:	REVISIONS:	DATE: 08-31-2022
<ul style="list-style-type: none"> PROPOSED SURFACE HOLE / BOTTOM HOLE EXISTING / PRODUCING WELLHEAD LANDING POINT LOCATION EXISTING WATER WELL EXISTING SPRING 	<ul style="list-style-type: none"> SURVEYED BOUNDARY DRILLING UNIT LEASE BOUNDARY PROPOSED PATH AZIMUTH POINT LOCATION 	<ul style="list-style-type: none"> DRAWN BY: N. MANO SCALE: 1" = 2000' DRAWING NO: WELL LOCATION PLAT

JACKSON SURVEYING
 INC.
 2413 EAST PIKE ST. # 112
 Clarksburg, WV 26301
 304-623-5851

DETAIL "A"



I, THE UNDERSIGNED, HEREBY CERTIFY THAT THIS PLAT IS CORRECT TO THE BEST OF MY KNOWLEDGE AND BELIEF AND SHOWS ALL THE INFORMATION REQUIRED BY LAW AND REGULATIONS ISSUED AND PRESCRIBED BY THE DEPARTMENT OF ENVIRONMENTAL PROTECTION.

P.S. 708

David L Jackson

10/14/2022

REVISIONS:	COMPANY:			
	OPERATOR'S			
	WELL #:		API #:	DATE: 08-31-2022
	DISTRICT:		47-051-02471	DRAWN BY: N. MANO
	SAND HILL		COUNTY:	SCALE: N/A
			MARSHALL	DRAWING NO:
			STATE:	WELL LOCATION PLAT 2
			WV	



JACKSON SURVEYING
INC.

2413 EAST PIKE ST. # 112
Clarksburg, WV 26301
304-623-5851

WELL BORE TRACTS		
TRACT	SURFACE OWNER (S) / ROYALTY OWNER (R)	TAX PARCEL
1	EDGE WILLIAM JR & BARBARA ANN - TOD & DAVID WAYNE EDGE (S)/ FLETCHER JOSEPHINE (R)	12-9-8
2	FOLMAR EDITH A TRUS (S)	12-1-19
3	ADASE GEORGE & LAUF E (S)	12-1-28
4	ADASE GEORGE & LAUF E (S)	12-1-29
5	SCHELLHASE MARK A ET (S)	12-1-18
6	LEASURE ANNA (S)	12-1-30
7	COFFIELD MICHAEL L & TYL NE R (S)	12-1-10
8	HARTMAN WALTER L ET (S)	12-1-10.1
9	SNYDER LONNIE A (S)	12-1A-83
10	SNYDER LONNIE A (S)	12-1A-83.2
11	STALEY DAVID A ET U (S)	12-1A-77
12	DAUGHERTY JERRY RAY E (S)	12-1A-78
13	MORRISON WILLIAM J E (S)	12-1A-79
14	MORRISON WILLIAM J E (S)	12-1A-16
15	PAETZOLD DOUGLAS GREIG AND KAT RYN ELIZABETH (S)	6-T17B-319
16	JDS INVESTMENTS LL (S)	6-T17F-1

ADJOINING OWNERS TABLE		
TRACT	SURFACE OWNER	TAX PARCEL
A	WHEELING POWER COMPANY	12-9-8.1
B	GIZA ALEXANDER C & CHRISTOPHER C	12-1-16
C	GIZA ALEXANDER C & CHRISTOPHER C	12-2-14
D	ISALY ROBERT A SR ET	12-2-13
E	G F P CORP	12-2-12
F	GRAY JOHN ALVIN	12-9-11
G	ISALY ROBERT A SR ET	12-9-9
H	WHEELING CREEK WATERSEED COMM	12-9-6.1
I	HADSELL SANDRA	12-1-20
J	DUFF JAMES E & BROOKE L CAPP	12-1-22.1
K	DUFF JAMES E & BROOKE L CAPP	12-1-22
L	FRAZIER GREGORY SCOT - TOD	12-1-23
M	FRAZIER GREGORY SCOT - TOD	12-1-27.1
N	PALMER ADAM F	12-1-27.2
O	PALMER ADAM R	12-1-26
P	MAAS BRIAN J & AMY C TRUST	13-3-10
Q	SAVAGE CHARLES JACSON	12-1-29.1
R	GRAY JOHN A ET U	12-1-28.2
S	ALLEN MARK G & CHEYLL	12-1-28.1
T	WHARTON PETER R EAL	12-1-34
U	ESTEP DOUGLAS J & LINDA R - TOD	12-1-33.1
V	MERCER DARICK B & REHEE A	12-1-32
W	KUNTZ JOHN H	12-1-31
X	CONSOLIDATION COAL COMPANY MURRAY ENERGY	12-1-10.2
Y	MARPLE JEFFREY J & BARBARA J	12-1-32.1
Z	HIGGINS CONSTANCE L - LIFE	12-1-7.3
A2	RUNKLE SHERRY I	12-1-7.2
B2	SLIGAR KAREN SCHENK & TERRY B	12-1-5.2
C2	SLIGAR KAREN SCHENK	12-1-5
D2	HAMILTON MARY SCHENK & GARY P	12-1-5.4
E2	WETMORE BROOKE L & BRIAN B	12-1-5.5
F2	ROMAGNOLI JUDY E	12-1A-23
G2	ROMAGNOLI JUDY E	12-1A-22
H2	FRANK WILLIAM EMMETT UX	12-1A-19.1
I2	WARNICK RONALD & ETHER	12-1A-19
J2	BLUST HAROLD F	12-1A-18.2
K2	BLUST HAROLD F	12-1A-87
L2	SNYDER JOHN J ET UX	12-1A-85
M2	SNYDER JOHN J ET UX	12-1A-84
N2	NICKERSON TERRY L - TOD	12-1A-86
O2	NICKERSON TERRY L - TOD	12-1A-90
P2	GRAHAM KEVIN L SR & ANDREA E	12-1A-82
Q2	GRAHAM KEVIN L SR & ANDREA E	12-1A-91
R2	ROSS KIMIKO	12-1A-80
S2	GRAHAM KEVIN E SR & ANDREA E O'BRIEN-GRAHAM	12-1A-15
T2	BOURNE MEREDITH B	12-1A-18
U2	BERISFORD THEODORE A	6-T17B-309
V2	BERISFORD THEODORE	6-T17B-307
W2	BERISFORD THEODORE A	6-T17B-317
X2	PAETZOLD DOUGLAS C & KE	6-T17B-318.2
Y2	DIANA WALTER & K PAYNE (1/2); ALBERT ROY YOUNG JR (1/2)	6-T17B-321
Z2	MORRISON WILLIAM J ET UX	12-1A-16
A3	DAUGHERTY JERRY RAY ET UX	12-1A-78
B3	STALEY DAVID A ET UX	12-1A-77
C3	CAMPBELL DEBRA	6-T17B-320
D3	HARTMAN WALTER LAND FLORIAN L	6-T17-17
E3	HOLMES DANIEL P & LAJRA S	6-T17-17.2
F3	COMSTOCK YUKI D	6-T17-17.3
G3	HALL JOSEPH D & ANSEL L	6-T17-17.4
H3	HARTMAN WALTER LAND FLORIAN L	6-T17-17.11
I3	LAPINSKY LEONARIE	6-T17-15
J3	BEALL GREGORY W & JILLANN	6-T17-9.3
K3	CARLSON JAMES	6-T17-13
L3	LENZ PATRICK J	12-1-46
M3	COFFIELD MICHAEL L & TLENE R	12-1-13
N3	BARTOLOVICH STEPHAN M	12-1-11
O3	COFFIELD MICHAEL & TLENE	12-1-47
P3	BARTOLOVICH STEPHAN M	12-1-18.4
Q3	SCHELLHASE MARK A & ANDREA K	12-1-18.3
R3	SCHELLHASE MARK A & ANDREA	12-1-18.5
S3	SCHELLHASE MARK A & ANDREA K	12-1-15.4

10/14/2022

REVISIONS:	COMPANY:	 		
	OPERATOR'S	BW EDGE MSH	API #:	DATE: 08-31-2022
	WELL #:	1H	47-051-02471	DRAWN BY: N. MANO
	DISTRICT:	COUNTY:	STATE:	SCALE: N/A
	SAND HILL	MARSHALL	WV	DRAWING NO:
				WELL LOCATION PLAT 3

WW-6A1
(5/13)

Operator's Well No. BW Edge MSH 1H

**INFORMATION SUPPLIED UNDER WEST VIRGINIA CODE
Chapter 22, Article 6A, Section 5(a)(5)
IN LIEU OF FILING LEASE(S) AND OTHER CONTINUING CONTRACT(S)**

Under the oath required to make the verification on page 1 of this Notice and Application, I depose and say that I am the person who signed the Notice and Application for the Applicant, and that –

- (1) the tract of land is the same tract described in this Application, partly or wholly depicted in the accompanying plat, and described in the Construction and Reclamation Plan;
- (2) the parties and recordation data (if recorded) for lease(s) or other continuing contract(s) by which the Applicant claims the right to extract, produce or market the oil or gas are as follows:

Lease Name or Number	Grantor, Lessor, etc.	Grantee, Lessee, etc.	Royalty	Book/Page
-------------------------	-----------------------	-----------------------	---------	-----------

See Exhibit "A"

**Acknowledgement of Possible Permitting/Approval
In Addition to the Office of Oil and Gas**

The permit applicant for the proposed well work addressed in this application hereby acknowledges the possibility of the need for permits and/or approvals from local, state, or federal entities in addition to the DEP, Office of Oil and Gas, including but not limited to the following:

- WV Division of Water and Waste Management
- WV Division of Natural Resources WV Division of Highways
- U.S. Army Corps of Engineers
- U.S. Fish and Wildlife Service
- County Floodplain Coordinator

The applicant further acknowledges that any Office of Oil and Gas permit in no way overrides, replaces, or nullifies the need for other permits/approvals that may be necessary and further affirms that all needed permits/approvals should be acquired from the appropriate authority before the affected activity is initiated.

Well Operator: SWN Production Company, LLC.

By: 

Its: Staff Landman - SW Appalachia

EXHIBIT "A"

Attached to and made a part of the State of West Virginia Oil and Gas Permit Form, WW-6A1, by SWN Production Company, LLC, Operator

BW Edge MSH 1H

Marshall and Ohio Counties, West Virginia

#	TMP	LESSOR	LESSEE	ROYALTY	BK/PG
1)	12-0009-0008-0000	Josephine Fletcher f/k/a Josephine Fisher, a married woman acting in her sole and separate property	NPAR, LLC Chevron U.S.A. Inc. Chesapeake Appalachia, L.L.C. SWN Production Company, LLC	20.00%	707/584 756/332 30/532 33/110
2)	12-0001-0019-0000	Edith Adell Folmar, a widow	SWN Production Company, L.L.C.	18.00%	932/525
3)	12-0001-0028-0000	George R. Adase and Laurie Adase, his wife	TriEnergy Holdings, LLC NPAR, LLC Chevron U.S.A. Inc. Chesapeake Appalachia, L.L.C. SWN Production Company, LLC	17.00%	696/206 24/180 756/332 30/532 33/110
4)	12-0001-0029-0000	George R. Adase and Laurie Adase, his wife	TriEnergy Holdings, LLC NPAR, LLC Chevron U.S.A. Inc. Chesapeake Appalachia, L.L.C. SWN Production Company, LLC	17.00%	696/206 24/180 756/332 30/532 33/110
		American Foundation for the Blind, Inc., a New York corporation, by Rick Bozeman, Assistant Treasurer	Chesapeake Appalachia, L.L.C. SWN Production Company, LLC	18.00%	846/518 35/32
		Children's Hospital and Healthcare Services Foundation, a Virginia corporation by Chris Broughton-Spruill, President, as agent for Crippled Children's Hospital	SWN Production Company, L.L.C.	18.00%	866/590
5)	12-0001-0018-0000	Mark A. Schellhase and Andrea K. Schellhase, husband and wife	Chesapeake Appalachia, L.L.C. SWN Production Company, LLC	18.00%	721/468 33/110
6)	12-0001-0030-0000	Carole Ann Smith and Donald Smith, Wife and Husband, and Carole Ann Smith as Trustee for Ernie Leasure under the Last Will and Testament of Ruth Marie Leasure	SWN Production Company, L.L.C.	18.00%	860/325
		Janice E. Stift and Ralph Stift, Jr., Wife and Husband	Chesapeake Appalachia, L.L.C. SWN Production Company, LLC	18.00%	843/94 35/32
		Nancy Marie Norman and Arch Norman, Wife and Husband	Chesapeake Appalachia, L.L.C. SWN Production Company, LLC	18.00%	843/106 35/32

RECEIVED
 Office of Oil and Gas
 SEP 20 2012
 WV Dept. of Environmental Protection

RECEIVED
 Office of Oil and Gas
 SEP 8 2022
 WV Dept. of
 Environmental Protection

	Paula Jean Walton and Gerald Walton, Wife and Husband	Chesapeake Appalachia, L.L.C. SWN Production Company, LLC	18.00%	843/100 35/32
	Patricia Eileen Ritchea, divorced and unremarried	Chesapeake Appalachia, L.L.C. SWN Production Company, LLC	18.00%	843/112 35/32
	Illuminada A. Leasure, widow	SWN Production Company, L.L.C.	18.00%	866/227
	James Elwood Leasure, Divorced and unremarried	Chesapeake Appalachia, L.L.C. SWN Production Company, LLC	18.00%	843/136 35/32
	Martha L. Greaves and Thomas A. Greaves, Husband and Wife	SWN Production Company, L.L.C.	18.00%	852/609
	Harold Joseph Brock and Joanna Brock, Husband and Wife	Chesapeake Appalachia, L.L.C. SWN Production Company, LLC	18.00%	843/118 35/32
	Bernice Virginia Brock, Widow	Chesapeake Appalachia, L.L.C. SWN Production Company, LLC	18.00%	843/124 35/32
	Robert A. Brock and Wilma Brock, Husband and Wife	Chesapeake Appalachia, L.L.C. SWN Production Company, LLC	18.00%	843/130 35/32
	Ronald Walton, Jr., Divorced and unremarried	Chesapeake Appalachia, L.L.C. SWN Production Company, LLC	18.00%	843/142 35/32
	Linda Michelle Sturm and Earl F. Sturm, III, Wife and Husband	Chesapeake Appalachia, L.L.C. SWN Production Company, LLC	18.00%	843/148 35/32
7)	12-0001-0010-0000 Michael L. Coffield and Tylene R. Coffield, husband and wife	TH Exploration, LLC SWN Production Company, LLC	18.00%	896/367 36/488
8)	12-0001-0010-0001 Walter Lewis Hartman & Gloria Louise Hartman, h&w	Chesapeake Appalachia, L.L.C. SWN Production Company, LLC	12.50%	688/622 33/110
9)	12-001A-0083-0000 Lonnie A. Snyder, a single man	American Petroleum Partners Operating, LLC SWN Production Company, LLC	18.00%	949/429 45/381
10)	12-001A-0083-0002 Lonnie A. Snyder, a single man	American Petroleum Partners Operating, LLC SWN Production Company, LLC	18.00%	949/429 45/381
11)	12-001A-0077-0000 David A. Staley and Tracey Staley, his wife	American Petroleum Partners Operating, LLC SWN Production Company, LLC	18.00%	932/163 45/381
12)	12-001A-0078-0000 Jerry Ray Daugherty and Melinda L. Daugherty, husband and wife, as Joint Tenants with the right of survivorship	American Petroleum Partners Operating, LLC SWN Production Company, LLC	18.00%	932/155 45/381
13)	12-001A-0079-0000 William J. Morrison and Marciann Morrison, his wife, as joint tenants with right of survivorship and not as tenants in common	American Petroleum Partners Operating, LLC SWN Production Company, LLC	18.00%	932/167 45/381

4705102471

14) 12-001A-0016-0000	William J. Morrison and Marciann Morrison, his wife, as joint tenants with right of survivorship and not as tenants in common	American Petroleum Partners Operating, LLC SWN Production Company, LLC	18.00%	932/167 45/381
15) 6-T17B-0019-0000	Douglas G. Paetzold and Kathryn E. Paetzold, husband and wife	SWN Production Company, L.L.C.	18.00%	980/16
16) 6-T17F-0001-0000	JDS Investments, LLC	SWN Production Company, L.L.C.	18.00%	978/658

RECEIVED
Office of Oil and Gas
SEP 8 2022
WV Department of
Environmental Protection



SWN Production Company, LLC
1300 Fort Pierpont Dr, Ste 201
Morgantown, WV 26508
Tel: 304 884 1610
Fax: 304 471 2497
www.swn.com

August 2, 2022

Mr. Charles Brewer
WV DEP Office of Oil & Gas
601 57th St., SE
Charleston, WV 25304

RE: SWN's proposed New Well: BW Edge MSH 1H in Marshall County, West Virginia, Drilling under Cedar Rock Road, Britt Run Road, and Walnut Grove Road.

Dear Mr. Brewer:

SWN Production Company, LLC ("SWN") is applying for a drilling permit for the above referenced well. The State of West Virginia has raised some concern as to SWN's right to drill under Cedar Rock Road, Britt Run Road, and Walnut Grove Road. Please be advised that SWN has leased all mineral owners under said route as it relates to the above-referenced well and unit.

Thank you.

Sincerely,

A handwritten signature in green ink, appearing to read "Andrew Rielly".

Andrew Rielly
Staff Landman
SWN Production Company, LLC

RECEIVED
Office of Oil and Gas
SEP 8 2022
WV Department of
Environmental Protection

A red handwritten logo consisting of the letters "R", "A", and "V" with arrows and a plus sign, possibly representing "R^2/A -> V^+".

The Right People doing the Right Things,
wisely investing the cash flow from our
underlying Assets, will create Value.®

10/14/2022

**STATE OF WEST VIRGINIA
DEPARTMENT OF ENVIRONMENTAL PROTECTION, OFFICE OF OIL AND GAS
NOTICE CERTIFICATION**

Date of Notice Certification: _____

API No. 47- 051 - _____
Operator's Well No. BW Edge MSH 1H
Well Pad Name: BW Edge MSH

Notice has been given:

Pursuant to the provisions in West Virginia Code § 22-6A, the Operator has provided the required parties with the Notice Forms listed below for the tract of land as follows:

State: <u>West Virginia</u>	UTM NAD 83	Easting: <u>531,792.744</u>
County: <u>051-Marshall</u>		Northing: <u>4,428,550.458</u>
District: <u>Sand Hill</u>	Public Road Access: <u>Big Wheeling Creek Road</u>	
Quadrangle: <u>Wheeling</u>	Generally used farm name: <u>BW Edge MSH</u>	
Watershed: <u>Grandstaff Run of Wheeling Creek</u>		

Pursuant to West Virginia Code § 22-6A-7(b), every permit application filed under this section shall be on a form as may be prescribed by the secretary, shall be verified and shall contain the following information: (14) A certification from the operator that (i) it has provided the owners of the surface described in subdivisions (1), (2) and (4), subsection (b), section ten of this article, the information required by subsections (b) and (c), section sixteen of this article; (ii) that the requirement was deemed satisfied as a result of giving the surface owner notice of entry to survey pursuant to subsection (a), section ten of this article six-a; or (iii) the notice requirements of subsection (b), section sixteen of this article were waived in writing by the surface owner; and Pursuant to West Virginia Code § 22-6A-11(b), the applicant shall tender proof of and certify to the secretary that the notice requirements of section ten of this article have been completed by the applicant.

<p>Pursuant to West Virginia Code § 22-6A, the Operator has attached proof to this Notice Certification that the Operator has properly served the required parties with the following:</p> <p>*PLEASE CHECK ALL THAT APPLY</p> <p><input type="checkbox"/> 1. NOTICE OF SEISMIC ACTIVITY or <input checked="" type="checkbox"/> NOTICE NOT REQUIRED BECAUSE NO SEISMIC ACTIVITY WAS CONDUCTED</p> <p><input checked="" type="checkbox"/> 2. NOTICE OF ENTRY FOR PLAT SURVEY or <input type="checkbox"/> NO PLAT SURVEY WAS CONDUCTED</p> <p><input checked="" type="checkbox"/> 3. NOTICE OF INTENT TO DRILL or <input type="checkbox"/> NOTICE NOT REQUIRED BECAUSE NOTICE OF ENTRY FOR PLAT SURVEY WAS CONDUCTED or</p> <p><input type="checkbox"/> WRITTEN WAIVER BY SURFACE OWNER (PLEASE ATTACH)</p> <p><input checked="" type="checkbox"/> 4. NOTICE OF PLANNED OPERATION</p> <p><input checked="" type="checkbox"/> 5. PUBLIC NOTICE</p> <p><input checked="" type="checkbox"/> 6. NOTICE OF APPLICATION</p>	<p>OOG OFFICE USE ONLY</p> <p><input type="checkbox"/> RECEIVED/NOT REQUIRED</p> <p><input type="checkbox"/> RECEIVED</p> <p><input type="checkbox"/> RECEIVED/NOT REQUIRED</p> <p><input type="checkbox"/> RECEIVED</p> <p><input type="checkbox"/> RECEIVED</p> <p><input type="checkbox"/> RECEIVED</p>
---	---

RECEIVED
Office of Oil and Gas
SEP 8 2022
WV Department of Environmental Protection

Required Attachments:


The Operator shall attach to this Notice Certification Form all Notice Forms and Certifications of Notice that have been provided to the required parties and/or any associated written waivers. For the Public Notice, the operator shall attach a copy of the Class II Legal Advertisement with publication date verification or the associated Affidavit of Publication. The attached Notice Forms and Certifications of Notice shall serve as proof that the required parties have been noticed as required under West Virginia Code § 22-6A. Pursuant to West Virginia Code § 22-6A-11(b), the Certification of Notice to the person may be made by affidavit of personal service, the return receipt card or other postal receipt for certified mailing.

Certification of Notice is hereby given:

THEREFORE, I Brittany Woody, have read and understand the notice requirements within West Virginia Code § 22-6A. I certify that as required under West Virginia Code § 22-6A, I have served the attached copies of the Notice Forms, identified above, to the required parties through personal service, by registered mail or by any method of delivery that requires a receipt or signature confirmation. I certify under penalty of law that I have personally examined and am familiar with the information submitted in this Notice Certification and all attachments, and that based on my inquiry of those individuals immediately responsible for obtaining the information, I believe that the information is true, accurate and complete. I am aware that there are significant penalties for submitting false information, including the possibility of fine and imprisonment.

Well Operator:	<u>SWN Production Co., LLC</u>	Address:	<u>1300 Fort Pierpont Dr., Suite 201</u>
By:	<u>Brittany Woody</u>		<u>Morgantown, WV 26508</u>
Its:	<u>Senior Regulatory Analyst</u>	Facsimile:	<u>304-884-1690</u>
Telephone:	<u>304-884-1610</u>	Email:	<u>Brittany_Woody@swn.com</u>

Brittany Woody



Subscribed and sworn before me this 15 day of August 2022
Jeanette M Guttliet Notary Public
My Commission Expires 10/01/2024

Oil and Gas Privacy Notice:

The Office of Oil and Gas processes your personal information, such as name, address and telephone number, as part of our regulatory duties. Your personal information may be disclosed to other State agencies or third parties in the normal course of business or as needed to comply with statutory or regulatory requirements, including Freedom of Information Act requests. Our office will appropriately secure your personal information. If you have any questions about our use or your personal information, please contact DEP's Chief Privacy Officer at depprivacyofficer@wv.gov.

RECEIVED
Office of Oil and Gas
SEP 8 2022
WV Department of
Environmental Protection

STATE OF WEST VIRGINIA
DEPARTMENT OF ENVIRONMENTAL PROTECTION, OFFICE OF OIL AND GAS
NOTICE OF APPLICATION

Notice Time Requirement: notice shall be provided no later than the **filing date of permit application.**

Date of Notice: 9/1 **Date Permit Application Filed:** 9/1

Notice of:

- PERMIT FOR ANY WELL WORK
- CERTIFICATE OF APPROVAL FOR THE CONSTRUCTION OF AN IMPOUNDMENT OR PIT

Delivery method pursuant to West Virginia Code § 22-6A-10(b)

- PERSONAL SERVICE
- REGISTERED MAIL
- METHOD OF DELIVERY THAT REQUIRES A RECEIPT OR SIGNATURE CONFIRMATION

Pursuant to W. Va. Code § 22-6A-10(b) no later than the filing date of the application, the applicant for a permit for any well work or for a certificate of approval for the construction of an impoundment or pit as required by this article shall deliver, by personal service or by registered mail or by any method of delivery that requires a receipt or signature confirmation, copies of the application, the erosion and sediment control plan required by section seven of this article, and the well plat to each of the following persons: (1) The owners of record of the surface of the tract on which the well is or is proposed to be located; (2) The owners of record of the surface tract or tracts overlying the oil and gas leasehold being developed by the proposed well work, if the surface tract is to be used for roads or other land disturbance as described in the erosion and sediment control plan submitted pursuant to subsection (c), section seven of this article; (3) The coal owner, operator or lessee, in the event the tract of land on which the well proposed to be drilled is located [sic] is known to be underlain by one or more coal seams; (4) The owners of record of the surface tract or tracts overlying the oil and gas leasehold being developed by the proposed well work, if the surface tract is to be used for the placement, construction, enlargement, alteration, repair, removal or abandonment of any impoundment or pit as described in section nine of this article; (5) Any surface owner or water purveyor who is known to the applicant to have a water well, spring or water supply source located within one thousand five hundred feet of the center of the well pad which is used to provide water for consumption by humans or domestic animals; and (6) The operator of any natural gas storage field within which the proposed well work activity is to take place. (c)(1) If more than three tenants in common or other co-owners of interests described in subsection (b) of this section hold interests in the lands, the applicant may serve the documents required upon the person described in the records of the sheriff required to be maintained pursuant to section eight, article one, chapter eleven-a of this code. (2) Notwithstanding any provision of this article to the contrary, notice to a lien holder is not notice to a landowner, unless the lien holder is the landowner. W. Va. Code R. § 35-8-5.7.a requires, in part, that the operator shall also provide the Well Site Safety Plan ("WSSP") to the coal owner and any water purveyor or surface owner subject to notice and water testing as provided in section 15 of this rule. **Office of Oil and Gas**

Application Notice WSSP Notice E&S Plan Notice Well Plat Notice is hereby provided to: **SEP 8 2022**

SURFACE OWNER(s)
Name: Barbara Ann & William F. Edge
Address: 1116 Virginia Street
Martins Ferry, OH 43935

Name: David Wayne Edge
Address: 27 Pine Lane
Wheeling, WV 26003

SURFACE OWNER(s) (Road and/or Other Disturbance)
Name: _____
Address: _____

Name: _____
Address: _____

SURFACE OWNER(s) (Impoundments or Pits)
Name: _____
Address: _____

COAL OWNER OR LESSEE
Name: C/O Leatherwood, Inc. Attn: Casey Saunders
Address: 1000 Consol Energy Drive
Canonsburg, PA 15317

COAL OPERATOR
Name: _____
Address: _____

SURFACE OWNER OF WATER WELL AND/OR WATER PURVEYOR(s)
Name: None
Address: _____

OPERATOR OF ANY NATURAL GAS STORAGE FIELD
Name: _____
Address: _____

*Please attach additional forms if necessary

STATE OF WEST VIRGINIA
DEPARTMENT OF ENVIRONMENTAL PROTECTION, OFFICE OF OIL AND GAS
NOTICE OF APPLICATION

Notice Time Requirement: notice shall be provided no later than the **filing date of permit application.**

Date of Notice: 9/7 Date Permit Application Filed: 9/7
Notice of:

- PERMIT FOR ANY WELL WORK CERTIFICATE OF APPROVAL FOR THE CONSTRUCTION OF AN IMPOUNDMENT OR PIT

Delivery method pursuant to West Virginia Code § 22-6A-10(b)

- PERSONAL SERVICE REGISTERED MAIL METHOD OF DELIVERY THAT REQUIRES A RECEIPT OR SIGNATURE CONFIRMATION

Pursuant to W. Va. Code § 22-6A-10(b) no later than the filing date of the application, the applicant for a permit for any well work or for a certificate of approval for the construction of an impoundment or pit as required by this article shall deliver, by personal service or by registered mail or by any method of delivery that requires a receipt or signature confirmation, copies of the application, the erosion and sediment control plan required by section seven of this article, and the well plat to each of the following persons: (1) The owners of record of the surface of the tract on which the well is or is proposed to be located; (2) The owners of record of the surface tract or tracts overlying the oil and gas leasehold being developed by the proposed well work, if the surface tract is to be used for roads or other land disturbance as described in the erosion and sediment control plan submitted pursuant to subsection (c), section seven of this article; (3) The coal owner, operator or lessee, in the event the tract of land on which the well proposed to be drilled is located [sic] is known to be underlain by one or more coal seams; (4) The owners of record of the surface tract or tracts overlying the oil and gas leasehold being developed by the proposed well work, if the surface tract is to be used for the placement, construction, enlargement, alteration, repair, removal or abandonment of any impoundment or pit as described in section nine of this article; (5) Any surface owner or water purveyor who is known to the applicant to have a water well, spring or water supply source located within one thousand five hundred feet of the center of the well pad which is used to provide water for consumption by humans or domestic animals; and (6) The operator of any natural gas storage field within which the proposed well work activity is to take place. (c)(1) If more than three tenants in common or other co-owners of interests described in subsection (b) of this section hold interests in the lands, the applicant may serve the documents required upon the person described in the records of the sheriff required to be maintained pursuant to section eight, article one, chapter eleven-a of this code. (2) Notwithstanding any provision of this article to the contrary, notice to a lien holder is not notice to a landowner, unless the lien holder is the landowner. W. Va. Code R. § 35-8-5.7.a requires, in part, that the operator shall also provide the Well Site Safety Plan ("WSSP") to the surface owner and any water purveyor or surface owner subject to notice and water testing as provided in section 15 of this rule.

Application Notice WSSP Notice E&S Plan Notice Well Plat Notice is hereby provided to:

SURFACE OWNER(s)
Name: Edith Folmer
Address: 244 Grandstaff Lane
Wheeling, WV 26003

Name: Wheeling Power Company
Address: 1 Riverside Place
Columbus, OH 43215

SURFACE OWNER(s) (Road and/or Other Disturbance)

Name: _____
Address: _____

Name: _____
Address: _____

SURFACE OWNER(s) (Impoundments or Pits)

Name: _____
Address: _____

COAL OWNER OR LESSEE
Name: ACNR, Inc.
Address: 6126 Energy Road
Moundsville, WV 26041

COAL OPERATOR
Name: _____
Address: _____

SURFACE OWNER OF WATER WELL AND/OR WATER PURVEYOR(s)

Name: _____
Address: _____

OPERATOR OF ANY NATURAL GAS STORAGE FIELD

Name: _____
Address: _____

*Please attach additional forms if necessary

RECEIVED
Office of Oil and Gas
SEP 8 2022
WV Department of Environmental Protection

Notice is hereby given:

Pursuant to West Virginia Code § 22-6A-10(b), notice is hereby given that the undersigned well operator has applied for a permit for well work or for a certificate of approval for the construction of an impoundment or pit.

This Notice Shall Include:

Pursuant to W. Va. Code § 22-6A-10(b), this notice shall include: (1) copies of the application; (2) the erosion and sediment control plan required by section seven of this article; and (3) the well plat.

Pursuant to W. Va. Code § 22-6A-10(f), this notice shall include: (1) a statement of the time limits for filing written comments; (2) who may file written comments; (3) the name and address of the secretary for the purpose of filing the comments and obtaining additional information; and (4) a statement that the persons may request, at the time of submitting written comments, notice of the permit decision and a list of persons qualified to test water.

Pursuant to W. Va. Code R. § 35-8-5.7.a, the operator shall provide the Well Site Safety Plan to the surface owner and any water purveyor or surface owner subject to notice and water testing as provided in section 15 of this rule.

Pursuant to W. Va. Code R. § 35-8-15.2.c, this notice shall: (1) contain a statement of the surface owner's and water purveyor's right to request sampling and analysis; (2) advise the surface owner and water purveyor of the rebuttable presumption for contamination or deprivation of a fresh water source or supply; advise the surface owner and water purveyor that refusal to allow the operator to conduct a pre-drilling water well test constitutes a method to rebut the presumption of liability; (3) advise the surface owner and water purveyor of his or her independent right to sample and analyze any water supply at his or her own expense; advise the surface owner and water purveyor whether or not the operator will utilize an independent laboratory to analyze any sample; and (4) advise the surface owner and or water purveyor that he or she can obtain from the Chief a list of water testing laboratories in the subject area capable of and qualified to test water supplies in accordance with standard acceptable methods.

Additional information related to horizontal drilling may be obtained from the Secretary, at the WV Department of Environmental Protection headquarters, located at 601 57th Street, SE, Charleston, WV 25304 (304-926-0450) or by visiting www.dep.wv.gov/oil-and-gas/pages/default.aspx.

RECEIVED
Office of Oil and Gas
SEP 18 2022
WV Department of Environmental Protection

Well Location Restrictions

Pursuant to W. Va. Code § 22-6A-12, Wells may not be drilled within two hundred fifty feet measured horizontally from any existing water well or developed spring used for human or domestic animal consumption. The center of well pads may not be located within six hundred twenty-five feet of an occupied dwelling structure, or a building two thousand five hundred square feet or larger used to house or shelter dairy cattle or poultry husbandry. This limitation is applicable to those wells, developed springs, dwellings or agricultural buildings that existed on the date a notice to the surface owner of planned entry for surveying or staking as provided in section ten of this article or a notice of intent to drill a horizontal well as provided in subsection (b), section sixteen of this article was provided, whichever occurs first, and to any dwelling under construction prior to that date. This limitation may be waived by written consent of the surface owner transmitted to the department and recorded in the real property records maintained by the clerk of the county commission for the county in which such property is located. Furthermore, the well operator may be granted a variance by the secretary from these distance restrictions upon submission of a plan which identifies the sufficient measures, facilities or practices to be employed during well site construction, drilling and operations. The variance, if granted, shall include terms and conditions the department requires to ensure the safety and protection of affected persons and property. The terms and conditions may include insurance, bonding and indemnification, as well as technical requirements. (b) No well pad may be prepared or well drilled within one hundred feet measured horizontally from any perennial stream, natural or artificial lake, pond or reservoir, or a wetland, or within three hundred feet of a naturally reproducing trout stream. No well pad may be located within one thousand feet of a surface or ground water intake of a public water supply. The distance from the public water supply as identified by the department shall be measured as follows: (1) For a surface water intake on a lake or reservoir, the distance shall be measured from the boundary of the lake or reservoir. (2) For a surface water intake on a flowing stream, the distance shall be measured from a semicircular radius extending upstream of the surface water intake. (3) For a groundwater source, the distance shall be measured from the wellhead or spring. The department may, in its discretion, waive these distance restrictions upon submission of a plan identifying sufficient measures, facilities or practices to be employed during well site construction, drilling and operations to protect the waters of the state. A waiver, if granted, shall impose any permit conditions as the secretary considers necessary. (c) Notwithstanding the foregoing provisions of this section, nothing contained in this section prevents an operator from conducting the activities permitted or authorized by a Clean Water Act Section 404 permit or other approval from the United States Army Corps of Engineers within any waters of the state or within the restricted areas referenced in this section. (d) The well location restrictions set forth in this section shall not apply to any well on a multiple well pad if at least one of the wells was permitted prior to the effective date of this article. (e) The secretary shall, by December 31, 2012, report to the Legislature on the noise, light, dust and volatile organic compounds generated by the drilling of horizontal wells as they relate to the well location restrictions regarding occupied dwelling structures pursuant to this section. Upon a finding, if any, by the secretary that the well location restrictions regarding occupied dwelling structures are inadequate or otherwise require alteration to address the items

examined in the study required by this subsection, the secretary shall have the authority to propose for promulgation legislative rules establishing guidelines and procedures regarding reasonable levels of noise, light, dust and volatile organic compounds relating to drilling horizontal wells, including reasonable means of mitigating such factors, if necessary.

Water Well Testing:

Pursuant to West Virginia Code § 22-6A-10(d), notification shall be made, with respect to surface landowners identified in subsection (b) or water purveyors identified in subdivision (5), subsection (b) of this section, of the opportunity for testing their water well. The operator shall provide an analysis to such surface landowner or water purveyor at their request.

Water Testing Laboratories:

Pursuant to West Virginia Code § 22-6A-10(i), persons entitled to notice pursuant to subsection (b) of this section may contact the department to ascertain the names and locations of water testing laboratories in the subject area capable and qualified to test water supplies in accordance with standard accepted methods. In compiling that list of names the department shall consult with the state Bureau for Public Health and local health departments. A surface owner and water purveyor has an independent right to sample and analyze any water supply at his or her own expense. The laboratory utilized by the operator shall be approved by the agency as being certified and capable of performing sample analyses in accordance with this section.


Rebuttable Presumption for Contamination or Deprivation of a Fresh Water Source or Supply:

W. Va. Code § 22-6A-18 requires that (b) unless rebutted by one of the defenses established in subsection (c) of this section, in any action for contamination or deprivation of a fresh water source or supply within one thousand five hundred feet of the center of the well pad for horizontal well, there is a rebuttable presumption that the drilling and the oil or gas well or either was the proximate cause of the contamination or deprivation of the fresh water source or supply. (c) In order to rebut the presumption of liability established in subsection (b) of this section, the operator must prove by a preponderance of the evidence one of the following defenses: (1) The pollution existed prior to the drilling or alteration activity as determined by a predrilling or prealteration water well test. (2) The landowner or water purveyor refused to allow the operator access to the property to conduct a predrilling or prealteration water well test. (3) The water supply is not within one thousand five hundred feet of the well. (4) The pollution occurred more than six months after completion of drilling or alteration activities. (5) The pollution occurred as the result of some cause other than the drilling or alteration activity. (d) Any operator electing to preserve its defenses under subdivision (1), subsection (c) of this section shall retain the services of an independent certified laboratory to conduct the predrilling or prealteration water well test. A copy of the results of the test shall be submitted to the department and the surface owner or water purveyor in a manner prescribed by the secretary. (e) Any operator shall replace the water supply of an owner of interest in real property who obtains all or part of that owner's supply of water for domestic, agricultural, industrial or other legitimate use from an underground or surface source with a comparable water supply where the secretary determines that the water supply has been affected by contamination, diminution or interruption proximately caused by the oil or gas operation, unless waived in writing by that owner. (f) The secretary may order the operator conducting the oil or gas operation to: (1) Provide an emergency drinking water supply within twenty-four hours; (2) Provide temporary water supply within seventy-two hours; (3) Within thirty days begin activities to establish a permanent water supply or submit a proposal to the secretary outlining the measures and timetables to be used in establishing a permanent supply. The total time in providing a permanent water supply may not exceed two years. If the operator demonstrates that providing a permanent replacement water supply cannot be completed within two years, the secretary may extend the time frame on case-by-case basis; and (4) Pay all reasonable costs incurred by the real property owner in securing a water supply. (g) A person as described in subsection (b) of this section aggrieved under the provisions of subsections (b), (e) or (f) of this section may seek relief in court... (i) Notwithstanding the denial of the operator of responsibility for the damage to the real property owner's water supply or the status of any appeal on determination of liability for the damage to the real property owner's water supply, the operator may not discontinue providing the required water service until authorized to do so by the secretary or a court of competent jurisdiction.

Written Comment:

Pursuant to West Virginia Code § 22-6A-11(a), all persons described in subsection (b), section ten of this article may file written comments with the secretary as to the location or construction of the applicant's proposed well work within thirty days after the application is filed with the secretary. All persons described in West Virginia Code § 22-6A-10(b) may file written comments as to the location or construction of the applicant's proposed well work to the Secretary at:

Chief, Office of Oil and Gas
Department of Environmental Protection
601 57th St. SE
Charleston, WV 25304
(304) 926-0450



Such persons may request, at the time of submitting written comments, notice of the permit decision and a list of persons qualified to test water. **NOTE: YOU ARE NOT REQUIRED TO FILE ANY COMMENT.**

Time Limits and Methods for Filing Comments.

The law requires these materials to be served on or before the date the operator files its Application. You have **THIRTY (30) DAYS** after the filing date to file your comments. Comments must be filed in person or received in the mail by the Chief's office by the time stated above. You may call the Chief's office to be sure of the date. Check with your postmaster to ensure adequate delivery time or to arrange special expedited handling. If you have been contacted by the well operator and you have signed a "voluntary statement of no objection" to the planned work described in these materials, then the permit may be issued at any time.

Pursuant to West Virginia Code § 22-6A-11(c)(2), Any objections of the affected coal operators and coal seam owners and lessees shall be addressed through the processes and procedures that exist under sections fifteen, seventeen and forty, article six of this chapter, as applicable and as incorporated into this article by section five of this article. The written comments filed by the parties entitled to notice under subdivisions (1), (2), (4), (5) and (6), subsection (b), section ten of this article shall be considered by the secretary in the permit issuance process, but the parties are not entitled to participate in the processes and proceedings that exist under sections fifteen, seventeen or forty, article six of this chapter, as applicable and as incorporated into this article by section five of this article.

Comment Requirements

Your comments must be in writing and include your name, address and telephone number, the well operator's name and well number and the approximate location of the proposed well site including district and county from the application. You may add other documents, such as sketches, maps or photographs to support your comments.

Disclaimer: All comments received will be placed on our web site <http://www.dep.wv.gov/oil-and-gas/Horizontal-Permits/Pages/default.aspx> and the applicant will automatically be forwarded an email notice that such comments have been submitted. The applicant will be expected to provide a response to comments submitted by any surface owner, water purveyor or natural gas storage operator noticed within the application.

Permit Denial or Condition

The Chief has the power to deny or condition a well work permit. Pursuant to West Virginia Code § 22-6A-8(d), the permit may not be issued or be conditioned, including conditions with respect to the location of the well and access roads prior to issuance if the director determines that:

- (1) The proposed well work will constitute a hazard to the safety of persons;
- (2) The plan for soil erosion and sediment control is not adequate or effective;
- (3) Damage would occur to publicly owned lands or resources; or
- (4) The proposed well work fails to protect fresh water sources or supplies.

A permit may also be denied under West Virginia Code § 22-6A-7(k), the secretary shall deny the issuance of a permit if the secretary determines that the applicant has committed a substantial violation of a previously issued permit for a horizontal well, including the applicable erosion and sediment control plan associated with the previously issued permit, or a substantial violation of one or more of the rules promulgated under this article, and in each instance has failed to abate or seek review of the violation within the time prescribed by the secretary pursuant to the provisions of subdivisions (1) and (2), subsection (a), section five of this article and the rules promulgated hereunder, which time may not be unreasonable.

Pursuant to West Virginia Code § 22-6A-10(g), any person entitled to submit written comments to the secretary pursuant to subsection (a), section eleven of this article, shall also be entitled to receive from the secretary a copy of the permit as issued or a copy of the order modifying or denying the permit if the person requests receipt of them as a part of the written comments submitted concerning the permit application. Such persons may request, at the time of submitting written comments, notice of the permit decision and a list of persons qualified to test water.

RECEIVED
Office of Oil and Gas
SEP 8 2022
WV Department of Environmental Protection

WW-6A
(8-13)

API NO. 47-051 4705102471
OPERATOR WELL NO. BW Edge MSH 1H
Well Pad Name: BW Edge MSH

Notice is hereby given by:

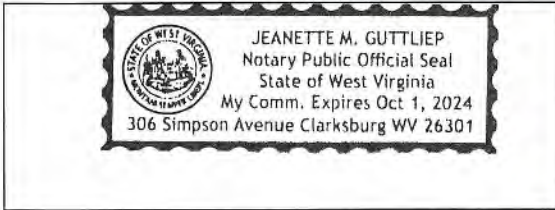
Well Operator: SWN Production Co., LLC
Telephone: 304-884-1610
Email: Brittany_Woody@swn.com

Brittany Woody

Address: 1300 Fort Pierpont Dr., Suite 201
Morgantown, WV 26508
Facsimile: 304-884-1690

Oil and Gas Privacy Notice:

The Office of Oil and Gas processes your personal information, such as name, address and telephone number, as part of our regulatory duties. Your personal information may be disclosed to other State agencies or third parties in the normal course of business or as needed to comply with statutory or regulatory requirements, including Freedom of Information Act requests. Our office will appropriately secure your personal information. If you have any questions about our use or your personal information, please contact DEP's Chief Privacy Officer at deprivacyofficer@wv.gov.



Subscribed and sworn before me this 15 day of August 2022
Jeanette M. Guttliet Notary Public
My Commission Expires 10/01/2024

RECEIVED
Office of Oil and Gas
SEP 8 2022
WV Department of
Environmental Protection

10/14/2022

STATE OF WEST VIRGINIA
DEPARTMENT OF ENVIRONMENTAL PROTECTION, OFFICE OF OIL AND GAS
NOTICE OF ENTRY FOR PLAT SURVEY

Notice Time Requirement: Notice shall be provided at least SEVEN (7) days but no more than FORTY-FIVE (45) days prior to entry

Date of Notice: 6/29/2022 **Date of Planned Entry:** 7/6/2022

Delivery method pursuant to West Virginia Code § 22-6A-10a

- PERSONAL SERVICE
- REGISTERED MAIL
- METHOD OF DELIVERY THAT REQUIRES A RECEIPT OR SIGNATURE CONFIRMATION

Pursuant to West Virginia Code § 22-6A-10(a), Prior to filing a permit application, the operator shall provide notice of planned entry on to the surface tract to conduct any plat surveys required pursuant to this article. Such notice shall be provided at least seven days but no more than forty-five days prior to such entry to: (1) The surface owner of such tract; (2) to any owner or lessee of coal seams beneath such tract that has filed a declaration pursuant to section thirty-six, article six, chapter twenty-two of this code; and (3) any owner of minerals underlying such tract in the county tax records. The notice shall include a statement that copies of the state Erosion and Sediment Control Manual and the statutes and rules related to oil and gas exploration and production may be obtained from the Secretary, which statement shall include contact information, including the address for a web page on the Secretary's web site, to enable the surface owner to obtain copies from the secretary.

Notice is hereby provided to:

SURFACE OWNER(S)
 Name: Barbara Ann & William F. Edge
 Address: 1116 Virginia Street
 Martins Ferry, OH 43935
 Name: David Wayne Edge
 Address: 27 Pine Lane
 Wheeling, WV 26003
 Name: Edith Folmer
 Address: 244 Grandstaff Lane
 Wheeling, WV 26003

COAL OWNER OR LESSEE
 Name: ACNR, Inc.
 Address: 6126 Energy Road
 Moundsville, WV 26041

MINERAL OWNER(S)
 Name: Erolid O. & Josephine Fletcher
 Address: 7115 Estepa Drive
 Tujunga, CA 91042

*please attach additional forms if necessary

RECEIVED
Office of Oil and Gas
SEP 8 2022
WV Department of Environmental Protection

Notice is hereby given:

Pursuant to West Virginia Code § 22-6A-10(a), notice is hereby given that the undersigned well operator is planning entry to conduct a plat survey on the tract of land as follows:

State: West Virginia
 County: Marshall
 District: Sand Hill
 Quadrangle: Wheeling

Approx. Latitude & Longitude: 40.015294, -80.630
 Public Road Access: Big Wheeling Creek Road
 Watershed: Upper Ohio South
 Generally used farm name: B & W Edge MSH

Copies of the state Erosion and Sediment Control Manual and the statutes and rules related to oil and gas exploration and production may be obtained from the Secretary, at the WV Department of Environmental Protection headquarters, located at 601 57th Street, SE, Charleston, WV 25304 (304-926-0450). Copies of such documents or additional information related to horizontal drilling may be obtained from the Secretary by visiting www.dep.wv.gov/oil-and-gas/pages/default.aspx.

Notice is hereby given by:

Well Operator: SWN PRODUCTION COMPANY, LLC
 Telephone: 304-884-1610
 Email: Brittany_Woody@swn.com

Address: 1300 Fort Pierpont Dr., Suite 201
 Morgantown, WV 26508
 Facsimile: 304-884-1690

Oil and Gas Privacy Notice:

The Office of Oil and Gas processes your personal information, such as name, address and telephone number, as part of our regulatory duties. Your personal information may be disclosed to other State agencies or third parties in the normal course of business or as needed to comply with statutory or regulatory requirements, including Freedom of Information Act requests. Our office will appropriately secure your personal information. If you have any questions about our use or your personal information, please contact DEP's Chief Privacy Officer at depprivacyofficer@wv.gov.

WW-6A3
(1/12)

**STATE OF WEST VIRGINIA
DEPARTMENT OF ENVIRONMENTAL PROTECTION, OFFICE OF OIL AND GAS
NOTICE OF ENTRY FOR PLAT SURVEY**

Notice Time Requirement: Notice shall be provided at least **SEVEN (7)** days but no more than **FORTY-FIVE (45)** days prior to entry

Date of Notice: 6/29/2022 **Date of Planned Entry:** 7/06/2022

Delivery method pursuant to West Virginia Code § 22-6A-10a

- PERSONAL SERVICE REGISTERED MAIL METHOD OF DELIVERY THAT REQUIRES A RECEIPT OR SIGNATURE CONFIRMATION

Pursuant to West Virginia Code § 22-6A-10(a), Prior to filing a permit application, the operator shall provide notice of planned entry on to the surface tract to conduct any plat surveys required pursuant to this article. Such notice shall be provided at least seven days but no more than forty-five days prior to such entry to: (1) The surface owner of such tract; (2) to any owner or lessee of coal seams beneath such tract that has filed a declaration pursuant to section thirty-six, article six, chapter twenty-two of this code; and (3) any owner of minerals underlying such tract in the county tax records. The notice shall include a statement that copies of the state Erosion and Sediment Control Manual and the statutes and rules related to oil and gas exploration and production may be obtained from the Secretary, which statement shall include contact information, including the address for a web page on the Secretary's web site, to enable the surface owner to obtain copies from the secretary.

Notice is hereby provided to:

SURFACE OWNER(s)

Name: Wheeling Power Company
Address: 1 Riverside Place
Columbus, OH 43125
Name: _____
Address: _____
Name: _____
Address: _____

COAL OWNER OR LESSEE

Name: C/O Leatherwood, Inc. Attn: Casey Saunders
Address: 1000 Consol Energy Drive
Canonsburg, PA 15317

MINERAL OWNER(s)

Name: _____
Address: _____
*RECEIVED
Office of Oil and Gas
SEP 8 2022
WV Department of
Environmental Protection*

*please attach additional forms if necessary

Notice is hereby given:

Pursuant to West Virginia Code § 22-6A-10(a), notice is hereby given that the undersigned well operator is planning entry to conduct a plat survey on the tract of land as follows:

State: <u>West Virginia</u>	Approx. Latitude & Longitude: <u>40.015294, -80.630</u>
County: <u>Marshall</u>	Public Road Access: <u>Big Wheeling Creek Road</u>
District: <u>Sand Hill</u>	Watershed: <u>Upper Ohio South</u>
Quadrangle: <u>Wheeling</u>	Generally used farm name: <u>B & W Edge MSH</u>

Copies of the state Erosion and Sediment Control Manual and the statutes and rules related to oil and gas exploration and production may be obtained from the Secretary, at the WV Department of Environmental Protection headquarters, located at 601 57th Street, SE, Charleston, WV 25304 (304-926-0450). Copies of such documents or additional information related to horizontal drilling may be obtained from the Secretary by visiting www.dep.wv.gov/oil-and-gas/pages/default.aspx.

Notice is hereby given by:

Well Operator: <u>SWN PRODUCTION COMPANY, LLC</u>	Address: <u>1300 Fort Pierpont Dr., Suite 201</u>
Telephone: <u>304-884-1610</u>	<u>Morgantown, WV 26508</u>
Email: <u>Brittany_Woody@swn.com</u>	Facsimile: <u>304-884-1690</u>

Oil and Gas Privacy Notice:

The Office of Oil and Gas processes your personal information, such as name, address and telephone number, as part of our regulatory duties. Your personal information may be disclosed to other State agencies or third parties in the normal course of business or as needed to comply with statutory or regulatory requirements, including Freedom of Information Act requests. Our office will appropriately secure your personal information. If you have any questions about our use or your personal information, please contact DEP's Chief Privacy Officer at deprivacyofficer@wv.gov.

10/14/2022

STATE OF WEST VIRGINIA
DEPARTMENT OF ENVIRONMENTAL PROTECTION, OFFICE OF OIL AND GAS
NOTICE OF INTENT TO DRILL

Pursuant to W. Va. Code § 22-6A-16(b), the Notice of Intent to Drill is only required if the notice requirements of W. Va. Code § 22-6A-10(a) have NOT been met or if the Notice of Intent to Drill requirement has NOT been waived in writing by the surface owner.

Notice Time Requirement: Notice shall be provided at least **TEN (10)** days prior to filing a permit application.
Date of Notice: 08/03/2022 **Date Permit Application Filed:** 9/17

Delivery method pursuant to West Virginia Code § 22-6A-16(b)

HAND DELIVERY CERTIFIED MAIL RETURN RECEIPT REQUESTED

Pursuant to W. Va. Code § 22-6A-16(b), at least ten days prior to filing a permit application, an operator shall, by certified mail return receipt requested or hand delivery, give the surface owner notice of its intent to enter upon the surface owner's land for the purpose of drilling a horizontal well: *Provided*, That notice given pursuant to subsection (a), section ten of this article satisfies the requirements of this subsection as of the date the notice was provided to the surface owner: *Provided, however*, That the notice requirements of this subsection may be waived in writing by the surface owner. The notice, if required, shall include the name, address, telephone number, and if available, facsimile number and electronic mail address of the operator and the operator's authorized representative.

Notice is hereby provided to the SURFACE OWNER(s):

Name: Edith Folmer
Address: 244 Grandstaff Lane
Wheeling, WV 26003

Name: _____
Address: _____

Notice is hereby given:

Pursuant to West Virginia Code § 22-6A-16(b), notice is hereby given that the undersigned well operator has an intent to enter upon the surface owner's land for the purpose of drilling a horizontal well on the tract of land as follows:

State:	<u>West Virginia</u>	UTM NAD 83 Easting:	<u>531,792.744</u>
County:	<u>Marshall</u>	Northing:	<u>4,428,550.458</u>
District:	<u>Sand Hill</u>	Public Road Access:	<u>Walnut Grove Rd.</u>
Quadrangle:	<u>Wheeling, WV-OH</u>	Generally used farm name:	<u>B&W Edge MSH</u>
Watershed:	<u>Grandstaff Run of Wheeling Creek (HUC-10)</u>		

This Notice Shall Include:

Pursuant to West Virginia Code § 22-6A-16(b), this notice shall include the name, address, telephone number, and if available, facsimile number and electronic mail address of the operator and the operator's authorized representative. Additional information related to horizontal drilling may be obtained from the Secretary, at the WV Department of Environmental Protection headquarters, located at 601 57th Street, SE, Charleston, WV 25304 (304-926-0450) or by visiting www.dep.wv.gov/oil-and-gas/2022/default.aspx.

Notice is hereby given by:

Well Operator: SWN Production Company, LLC
Address: 1300 Fort Pierpont Rd., Suite 200
Morgantown, WV 26508
Telephone: 304-884-1675
Email: justin_booth@swn.com
Facsimile: _____

Authorized Representative: Justin Booth
Address: 1300 Fort Pierpont Rd., Suite 200
Morgantown, WV 26508
Telephone: 304-884-1675
Email: justin_booth@swn.com
Facsimile: _____

Oil and Gas Privacy Notice:

The Office of Oil and Gas processes your personal information, such as name, address and telephone number, as part of our regulatory duties. Your personal information may be disclosed to other State agencies or third parties in the normal course of business or as needed to comply with statutory or regulatory requirements, including Freedom of Information Act requests. Our office will appropriately secure your personal information. If you have any questions about our use or your personal information, please contact DEP's Chief Privacy Officer at depprivacyofficer@wv.gov.

10/14/2022

STATE OF WEST VIRGINIA
DEPARTMENT OF ENVIRONMENTAL PROTECTION, OFFICE OF OIL AND GAS
NOTICE OF INTENT TO DRILL

Pursuant to W. Va. Code § 22-6A-16(b), the Notice of Intent to Drill is only required if the notice requirements of W. Va. Code § 22-6A-10(a) have NOT been met or if the Notice of Intent to Drill requirement has NOT been waived in writing by the surface owner.

Notice Time Requirement: Notice shall be provided at least **TEN (10)** days prior to filing a permit application.
Date of Notice: 08/03/2022 **Date Permit Application Filed:** 9/11

Delivery method pursuant to West Virginia Code § 22-6A-16(b)

HAND DELIVERY CERTIFIED MAIL RETURN RECEIPT REQUESTED

Pursuant to W. Va. Code § 22-6A-16(b), at least ten days prior to filing a permit application, an operator shall, by certified mail return receipt requested or hand delivery, give the surface owner notice of its intent to enter upon the surface owner's land for the purpose of drilling a horizontal well: *Provided*, That notice given pursuant to subsection (a), section ten of this article satisfies the requirements of this subsection as of the date the notice was provided to the surface owner: *Provided, however*, That the notice requirements of this subsection may be waived in writing by the surface owner. The notice, if required, shall include the name, address, telephone number, and if available, facsimile number and electronic mail address of the operator and the operator's authorized representative.

Notice is hereby provided to the SURFACE OWNER(s):

Name: David Wayne Edge
Address: 27 Pine Lane
Wheeling, WV 26003

Name: _____
Address: _____

RECEIVED
Office of Oil and Gas
SEP 8 2022
WV Department of
Environmental Protection

Notice is hereby given:

Pursuant to West Virginia Code § 22-6A-16(b), notice is hereby given that the undersigned well operator has an intent to enter upon the surface owner's land for the purpose of drilling a horizontal well on the tract of land as follows:

State:	<u>West Virginia</u>	UTM NAD 83	Easting:	<u>531,792.744</u>
County:	<u>Marshall</u>		Northing:	<u>4,428,550.458</u>
District:	<u>Sand Hill</u>	Public Road Access:	<u>Walnut Grove Rd.</u>	
Quadrangle:	<u>Wheeling, WV-OH</u>	Generally used farm name:	<u>B&W Edge MSH</u>	
Watershed:	<u>Grandstaff Run of Wheeling Creek (HUC-10)</u>			

This Notice Shall Include:

Pursuant to West Virginia Code § 22-6A-16(b), this notice shall include the name, address, telephone number, and if available, facsimile number and electronic mail address of the operator and the operator's authorized representative. Additional information related to horizontal drilling may be obtained from the Secretary, at the WV Department of Environmental Protection headquarters, located at 601 57th Street, SE, Charleston, WV 25304 (304-926-0450) or by visiting www.dep.wv.gov/oil-and-gas/pages/default.aspx.

Notice is hereby given by:

Well Operator: SWN Production Company, LLC
Address: 1300 Fort Pierpont Rd., Suite 200
Morgantown, WV 26508
Telephone: 304-884-1675
Email: justin_booth@swn.com
Facsimile: _____

Authorized Representative: Justin Booth
Address: 1300 Fort Pierpont Rd., Suite 200
Morgantown, WV 26508
Telephone: 304-884-1675
Email: justin_booth@swn.com
Facsimile: _____

Oil and Gas Privacy Notice:

The Office of Oil and Gas processes your personal information, such as name, address and telephone number, as part of our regulatory duties. Your personal information may be disclosed to other State agencies or third parties in the normal course of business or as needed to comply with statutory or regulatory requirements, including Freedom of Information Act requests. Our office will appropriately secure your personal information. If you have any questions about our use or your personal information, please contact DEP's Chief Privacy Officer at depprivacyofficer@wv.gov.

STATE OF WEST VIRGINIA
DEPARTMENT OF ENVIRONMENTAL PROTECTION, OFFICE OF OIL AND GAS
NOTICE OF INTENT TO DRILL

Pursuant to W. Va. Code § 22-6A-16(b), the Notice of Intent to Drill is only required if the notice requirements of W. Va. Code § 22-6A-10(a) have NOT been met or if the Notice of Intent to Drill requirement has NOT been waived in writing by the surface owner.

Notice Time Requirement: Notice shall be provided at least **TEN (10)** days prior to filing a permit application.
Date of Notice: 08/03/2022 **Date Permit Application Filed:** 08/03/2022

Delivery method pursuant to West Virginia Code § 22-6A-16(b)

HAND DELIVERY CERTIFIED MAIL RETURN RECEIPT REQUESTED

Pursuant to W. Va. Code § 22-6A-16(b), at least ten days prior to filing a permit application, an operator shall, by certified mail return receipt requested or hand delivery, give the surface owner notice of its intent to enter upon the surface owner's land for the purpose of drilling a horizontal well: *Provided*, That notice given pursuant to subsection (a), section ten of this article satisfies the requirements of this subsection as of the date the notice was provided to the surface owner: *Provided, however*, That the notice requirements of this subsection may be waived in writing by the surface owner. The notice, if required, shall include the name, address, telephone number, and if available, facsimile number and electronic mail address of the operator and the operator's authorized representative.

Notice is hereby provided to the SURFACE OWNER(s):

Name: Barbara Ann & William Edge
Address: 1116 Virginia Street
Martins Ferry, OH 43935

Name: _____
Address: _____

RECEIVED
Office of Oil and Gas
SEP 8 2022
WV Department of
Environmental Protection

Notice is hereby given:

Pursuant to West Virginia Code § 22-6A-16(b), notice is hereby given that the undersigned well operator has an intent to enter upon the surface owner's land for the purpose of drilling a horizontal well on the tract of land as follows:

State: West Virginia UTM NAD 83 Easting: 531,792.744
County: Marshall Northing: 4,428,550.458
District: Sand Hill Public Road Access: Walnut Grove Rd.
Quadrangle: Wheeling, WV-OH Generally used farm name: B&W Edge MSH
Watershed: Grandstaff Run of Wheeling Creek (HUC-10)

This Notice Shall Include:

Pursuant to West Virginia Code § 22-6A-16(b), this notice shall include the name, address, telephone number, and if available, facsimile number and electronic mail address of the operator and the operator's authorized representative. Additional information related to horizontal drilling may be obtained from the Secretary, at the WV Department of Environmental Protection headquarters, located at 601 57th Street, SE, Charleston, WV 25304 (304-926-0450) or by visiting www.dep.wv.gov/oil-and-gas/pages/default.aspx

Notice is hereby given by:

Well Operator: SWN Production Company, LLC
Address: 1300 Fort Pierpont Rd., Suite 200
Morgantown, WV 26508
Telephone: 304-884-1675
Email: justin_booth@swn.com
Facsimile: _____

Authorized Representative: Justin Booth
Address: 1300 Fort Pierpont Rd., Suite 200
Morgantown, WV 26508
Telephone: 304-884-1675
Email: justin_booth@swn.com
Facsimile: _____

Oil and Gas Privacy Notice:

The Office of Oil and Gas processes your personal information, such as name, address and telephone number, as part of our regulatory duties. Your personal information may be disclosed to other State agencies or third parties in the normal course of business or as needed to comply with statutory or regulatory requirements, including Freedom of Information Act requests. Our office will appropriately secure your personal information. If you have any questions about our use or your personal information, please contact DEP's Chief Privacy Officer at depprivacyofficer@wv.gov.

STATE OF WEST VIRGINIA
DEPARTMENT OF ENVIRONMENTAL PROTECTION, OFFICE OF OIL AND GAS
NOTICE OF INTENT TO DRILL

Pursuant to W. Va. Code § 22-6A-16(b), the Notice of Intent to Drill is only required if the notice requirements of W. Va. Code § 22-6A-10(a) have NOT been met or if the Notice of Intent to Drill requirement has NOT been waived in writing by the surface owner.

Notice Time Requirement: Notice shall be provided at least **TEN (10)** days prior to filing a permit application.
Date of Notice: 08/03/2022 **Date Permit Application Filed:** 9/17

Delivery method pursuant to West Virginia Code § 22-6A-16(b)

HAND DELIVERY CERTIFIED MAIL RETURN RECEIPT REQUESTED

Pursuant to W. Va. Code § 22-6A-16(b), at least ten days prior to filing a permit application, an operator shall, by certified mail return receipt requested or hand delivery, give the surface owner notice of its intent to enter upon the surface owner's land for the purpose of drilling a horizontal well: *Provided*, That notice given pursuant to subsection (a), section ten of this article satisfies the requirements of this subsection as of the date the notice was provided to the surface owner: *Provided, however*, That the notice requirements of this subsection may be waived in writing by the surface owner. The notice, if required, shall include the name, address, telephone number, and if available, facsimile number and electronic mail address of the operator and the operator's authorized representative.

Notice is hereby provided to the SURFACE OWNER(s):

Name: Wheeling Power Company
Address: 1 Riverside Place
Columbus, OH 43125

Name: _____
Address: _____

RECEIVED
Office of Oil and Gas
SEP 8 2022
WVDE has an intent to enter upon
land of the Department of
Environmental Protection

Notice is hereby given:

Pursuant to West Virginia Code § 22-6A-16(b), notice is hereby given that the undersigned well owner has an intent to enter upon the surface owner's land for the purpose of drilling a horizontal well on the tract of land as follows:

State: West Virginia UTM NAD 83 Easting: 531,792.744
County: Marshall Northing: 4,428,550.458
District: Sand Hill Public Road Access: Walnut Grove Rd.
Quadrangle: Wheeling, WV-OH Generally used farm name: B&W Edge MSH
Watershed: Grandstaff Run of Wheeling Creek (HUC-10)

This Notice Shall Include:

Pursuant to West Virginia Code § 22-6A-16(b), this notice shall include the name, address, telephone number, and if available, facsimile number and electronic mail address of the operator and the operator's authorized representative. Additional information related to horizontal drilling may be obtained from the Secretary, at the WV Department of Environmental Protection headquarters, located at 601 57th Street, SE, Charleston, WV 25304 (304-926-0450) or by visiting www.dep.wv.gov/oil-and-gas/pages/default.aspx.

Notice is hereby given by:

Well Operator: SWN Production Company, LLC
Address: 1300 Fort Pierpont Rd., Suite 200
Morgantown, WV 26508
Telephone: 304-884-1675
Email: justin_booth@swn.com
Facsimile: _____

Authorized Representative: Justin Booth
Address: 1300 Fort Pierpont Rd., Suite 200
Morgantown, WV 26508
Telephone: 304-884-1675
Email: justin_booth@swn.com
Facsimile: _____

Oil and Gas Privacy Notice:

The Office of Oil and Gas processes your personal information, such as name, address and telephone number, as part of our regulatory duties. Your personal information may be disclosed to other State agencies or third parties in the normal course of business or as needed to comply with statutory or regulatory requirements, including Freedom of Information Act requests. Our office will appropriately secure your personal information. If you have any questions about our use or your personal information, please contact DEP's Chief Privacy Officer at depprivacyofficer@wv.gov.

STATE OF WEST VIRGINIA
DEPARTMENT OF ENVIRONMENTAL PROTECTION, OFFICE OF OIL AND GAS
NOTICE OF PLANNED OPERATION

Notice Time Requirement: notice shall be provided no later than the **filing date of permit application.**
Date of Notice: 08/03/2022 **Date Permit Application Filed:** 9/7

Delivery method pursuant to West Virginia Code § 22-6A-16(c)

- CERTIFIED MAIL HAND
RETURN RECEIPT REQUESTED DELIVERY

Pursuant to W. Va. Code § 22-6A-16(c), no later than the date for filing the permit application, an operator shall, by certified mail return receipt requested or hand delivery, give the surface owner whose land will be used for the drilling of a horizontal well notice of the planned operation. The notice required by this subsection shall include: (1) A copy of this code section; (2) The information required to be provided by subsection (b), section ten of this article to a surface owner whose land will be used in conjunction with the drilling of a horizontal well; and (3) A proposed surface use and compensation agreement containing an offer of compensation for damages to the surface affected by oil and gas operations to the extent the damages are compensable under article six-b of this chapter. (d) The notices required by this section shall be given to the surface owner at the address listed in the records of the sheriff at the time of notice.

Notice is hereby provided to the SURFACE OWNER(s)
(at the address listed in the records of the sheriff at the time of notice):

Name: Barbara Ann & William Edge
Address: 1116 Virginia Street
Martins Ferry, OH 43935

Name: _____
Address: _____

RECEIVED
Office of Oil & Gas
SEP 8 2022
WV Department of Environmental Protection

Notice is hereby given:

Pursuant to West Virginia Code § 22-6A-16(c), notice is hereby given that the undersigned well operator has developed a planned operation on the surface owner's land for the purpose of drilling a horizontal well on the tract of land as follows:

State: <u>West Virginia</u>	UTM NAD 83 Easting: <u>531,792.744</u>
County: <u>Marshall</u>	Northing: <u>4,428,550.458</u>
District: <u>Sand Hill</u>	Public Road Access: <u>Walnut Grove Rd.</u>
Quadrangle: <u>Wheeling, WV-OH</u>	Generally used farm name: <u>B&W Edge MSH</u>
Watershed: <u>Grandstaff Run of Wheeling Creek (HUC-10)</u>	

This Notice Shall Include:

Pursuant to West Virginia Code § 22-6A-16(c), this notice shall include: (1) A copy of this code section; (2) The information required to be provided by **W. Va. Code § 22-6A-10(b)** to a surface owner whose land will be used in conjunction with the drilling of a horizontal well; and (3) A proposed surface use and compensation agreement containing an offer of compensation for damages to the surface affected by oil and gas operations to the extent the damages are compensable under article six-b of this chapter. Additional information related to horizontal drilling may be obtained from the Secretary, at the WV Department of Environmental Protection headquarters, located at 601 57th Street, SE, Charleston, WV 25304 (304-926-0450) or by visiting www.dep.wv.gov/oil-and-gas/pages/default.aspx.

Well Operator: SWN Production Company, LLC
Telephone: 304-884-1675
Email: justin_booth@swn.com

Address: 1300 Fort Pierpont Rd., Suite 200
Morgantown, WV 26508
Facsimile: _____

Oil and Gas Privacy Notice:

The Office of Oil and Gas processes your personal information, such as name, address and telephone number, as part of our regulatory duties. Your personal information may be disclosed to other State agencies or third parties in the normal course of business or as needed to comply with statutory or regulatory requirements, including Freedom of Information Act requests. Our office will appropriately secure your personal information. If you have any questions about our use or your personal information, please contact DEP's Chief Privacy Officer at depprivacyofficer@wv.gov.

STATE OF WEST VIRGINIA
DEPARTMENT OF ENVIRONMENTAL PROTECTION, OFFICE OF OIL AND GAS
NOTICE OF PLANNED OPERATION

Notice Time Requirement: notice shall be provided no later than the **filing date of permit application.**
Date of Notice: 08/03/2022 **Date Permit Application Filed:** 9/7

Delivery method pursuant to West Virginia Code § 22-6A-16(c)

CERTIFIED MAIL HAND
RETURN RECEIPT REQUESTED DELIVERY

Pursuant to W. Va. Code § 22-6A-16(c), no later than the date for filing the permit application, an operator shall, by certified mail return receipt requested or hand delivery, give the surface owner whose land will be used for the drilling of a horizontal well notice of the planned operation. The notice required by this subsection shall include: (1) A copy of this code section; (2) The information required to be provided by subsection (b), section ten of this article to a surface owner whose land will be used in conjunction with the drilling of a horizontal well; and (3) A proposed surface use and compensation agreement containing an offer of compensation for damages to the surface affected by oil and gas operations to the extent the damages are compensable under article six-b of this chapter. (d) The notices required by this section shall be given to the surface owner at the address listed in the records of the sheriff at the time of notice.

Notice is hereby provided to the SURFACE OWNER(s)
(at the address listed in the records of the sheriff at the time of notice):

Name: David Wayne Edge
Address: 27 Pine Lane
Wheeling, WV 26003

Name: _____
Address: _____

RECEIVED
Office of Oil and Gas

SEP 8 2022

WV Department of
Environmental Protection

Notice is hereby given:

Pursuant to West Virginia Code § 22-6A-16(c), notice is hereby given that the undersigned well operator has developed a planned operation on the surface owner's land for the purpose of drilling a horizontal well on the tract of land as follows.

State:	<u>West Virginia</u>	UTM NAD 83	Easting:	<u>531,792.744</u>
County:	<u>Marshall</u>		Northing:	<u>4,428,550.458</u>
District:	<u>Sand Hill</u>	Public Road Access:	<u>Walnut Grove Rd.</u>	
Quadrangle:	<u>Wheeling, WV-OH</u>	Generally used farm name:	<u>B&W Edge MSH</u>	
Watershed:	<u>Grandstaff Run of Wheeling Creek (HUC-10)</u>			

This Notice Shall Include:

Pursuant to West Virginia Code § 22-6A-16(c), this notice shall include: (1) A copy of this code section; (2) The information required to be provided by **W. Va. Code § 22-6A-10(b)** to a surface owner whose land will be used in conjunction with the drilling of a horizontal well; and (3) A proposed surface use and compensation agreement containing an offer of compensation for damages to the surface affected by oil and gas operations to the extent the damages are compensable under article six-b of this chapter. Additional information related to horizontal drilling may be obtained from the Secretary, at the WV Department of Environmental Protection headquarters, located at 601 57th Street, SE, Charleston, WV 25304 (304-926-0450) or by visiting www.dep.wv.gov/oil-and-gas/pages/default.aspx.

Well Operator: SWN Production Company, LLC
Telephone: 304-884-1675
Email: justin_booth@swn.com

Address: 1300 Fort Pierpont Rd., Suite 200
Morgantown, WV 26508
Facsimile: _____

Oil and Gas Privacy Notice:

The Office of Oil and Gas processes your personal information, such as name, address and telephone number, as part of our regulatory duties. Your personal information may be disclosed to other State agencies or third parties in the normal course of business or as needed to comply with statutory or regulatory requirements, including Freedom of Information Act requests. Our office will appropriately secure your personal information. If you have any questions about our use or your personal information, please contact DEP's Chief Privacy Officer at depprivacyofficer@wv.gov.

STATE OF WEST VIRGINIA
DEPARTMENT OF ENVIRONMENTAL PROTECTION, OFFICE OF OIL AND GAS
NOTICE OF PLANNED OPERATION

Notice Time Requirement: notice shall be provided no later than the **filing date of permit application.**
Date of Notice: 08/03/2022 **Date Permit Application Filed:** 9/1

Delivery method pursuant to West Virginia Code § 22-6A-16(c)

- | | |
|--|-------------------------------|
| <input checked="" type="checkbox"/> CERTIFIED MAIL | <input type="checkbox"/> HAND |
| RETURN RECEIPT REQUESTED | DELIVERY |

Pursuant to W. Va. Code § 22-6A-16(c), no later than the date for filing the permit application, an operator shall, by certified mail return receipt requested or hand delivery, give the surface owner whose land will be used for the drilling of a horizontal well notice of the planned operation. The notice required by this subsection shall include: (1) A copy of this code section; (2) The information required to be provided by subsection (b), section ten of this article to a surface owner whose land will be used in conjunction with the drilling of a horizontal well; and (3) A proposed surface use and compensation agreement containing an offer of compensation for damages to the surface affected by oil and gas operations to the extent the damages are compensable under article six-b of this chapter. (d) The notices required by this section shall be given to the surface owner at the address listed in the records of the sheriff at the time of notice.

Notice is hereby provided to the SURFACE OWNER(s)
(at the address listed in the records of the sheriff at the time of notice):

Name: Edith Folmer
Address: 244 Grandstaff Lane
Wheeling, WV 26003

Name: _____
Address: _____

Notice is hereby given:

Pursuant to West Virginia Code § 22-6A-16(c), notice is hereby given that the undersigned well operator has developed a planned operation on the surface owner's land for the purpose of drilling a horizontal well on the tract of land as follows.

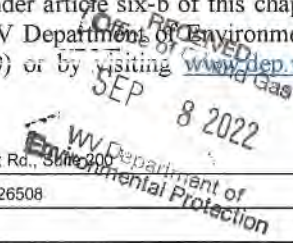
State: <u>West Virginia</u>	UTM NAD 83 Easting: <u>531,792.744</u>
County: <u>Marshall</u>	Northing: <u>4,428,550.458</u>
District: <u>Sand Hill</u>	Public Road Access: <u>Walnut Grove Rd.</u>
Quadrangle: <u>Wheeling, WV-OH</u>	Generally used farm name: <u>B&W Edge MSH</u>
Watershed: <u>Grandstaff Run of Wheeling Creek (HUC-10)</u>	

This Notice Shall Include:

Pursuant to West Virginia Code § 22-6A-16(c), this notice shall include: (1) A copy of this code section; (2) The information required to be provided by **W. Va. Code § 22-6A-10(b)** to a surface owner whose land will be used in conjunction with the drilling of a horizontal well; and (3) A proposed surface use and compensation agreement containing an offer of compensation for damages to the surface affected by oil and gas operations to the extent the damages are compensable under article six-b of this chapter. Additional information related to horizontal drilling may be obtained from the Secretary, at the WV Department of Environmental Protection headquarters, located at 601 57th Street, SE, Charleston, WV 25304 (304-926-0450) or by visiting www.dep.wv.gov/oil-and-gas/pages/default.aspx.

Well Operator: SWN Production Company, LLC
Telephone: 304-884-1675
Email: justin_booth@swn.com

Address: 1300 Fort Pierpont Rd., Suite 200
Morgantown, WV 26508
Facsimile: _____



Oil and Gas Privacy Notice:

The Office of Oil and Gas processes your personal information, such as name, address and telephone number, as part of our regulatory duties. Your personal information may be disclosed to other State agencies or third parties in the normal course of business or as needed to comply with statutory or regulatory requirements, including Freedom of Information Act requests. Our office will appropriately secure your personal information. If you have any questions about our use of your personal information, please contact DEP's Chief Privacy Officer at depprivacyofficer@wv.gov.

**STATE OF WEST VIRGINIA
DEPARTMENT OF ENVIRONMENTAL PROTECTION, OFFICE OF OIL AND GAS
NOTICE OF PLANNED OPERATION**

Notice Time Requirement: notice shall be provided no later than the **filing date of permit application.**
Date of Notice: 08/03/2022 **Date Permit Application Filed:** 9/7

Delivery method pursuant to West Virginia Code § 22-6A-16(c)


CERTIFIED MAIL HAND
 RETURN RECEIPT REQUESTED DELIVERY

Pursuant to W. Va. Code § 22-6A-16(c), no later than the date for filing the permit application, an operator shall, by certified mail return receipt requested or hand delivery, give the surface owner whose land will be used for the drilling of a horizontal well notice of the planned operation. The notice required by this subsection shall include: (1) A copy of this code section; (2) The information required to be provided by subsection (b), section ten of this article to a surface owner whose land will be used in conjunction with the drilling of a horizontal well; and (3) A proposed surface use and compensation agreement containing an offer of compensation for damages to the surface affected by oil and gas operations to the extent the damages are compensable under article six-b of this chapter. (d) The notices required by this section shall be given to the surface owner at the address listed in the records of the sheriff at the time of notice.

Notice is hereby provided to the SURFACE OWNER(s)
 (at the address listed in the records of the sheriff at the time of notice):

Name: Wheeling Power Company
 Address: 1 Riverside Place
Columbus, OH 43125

Name: _____
 Address: _____



Notice is hereby given:

Pursuant to West Virginia Code § 22-6A-16(c), notice is hereby given that the undersigned well operator has developed a planned operation on the surface owner's land for the purpose of drilling a horizontal well on the tract of land as follows:

State: <u>West Virginia</u>	UTM NAD 83 Easting: <u>531,792.744</u>
County: <u>Marshall</u>	Northing: <u>4,428,550.458</u>
District: <u>Sand Hill</u>	Public Road Access: <u>Walnut Grove Rd.</u>
Quadrangle: <u>Wheeling, WV-OH</u>	Generally used farm name: <u>B&W Edge MSH</u>
Watershed: <u>Grandstaff Run of Wheeling Creek (HUC-10)</u>	

This Notice Shall Include:

Pursuant to West Virginia Code § 22-6A-16(c), this notice shall include: (1) A copy of this code section; (2) The information required to be provided by **W. Va. Code § 22-6A-10(b)** to a surface owner whose land will be used in conjunction with the drilling of a horizontal well; and (3) A proposed surface use and compensation agreement containing an offer of compensation for damages to the surface affected by oil and gas operations to the extent the damages are compensable under article six-b of this chapter. Additional information related to horizontal drilling may be obtained from the Secretary, at the WV Department of Environmental Protection headquarters, located at 601 57th Street, SE, Charleston, WV 25304 (304-926-0450) or by visiting www.dep.wv.gov/oil-and-gas/pages/default.aspx.

Well Operator: SWN Production Company, LLC
 Telephone: 304-884-1675
 Email: justin_booth@swn.com

Address: 1300 Fort Pierponi Rd., Suite 200
Morgantown, WV 26508
 Facsimile: _____

Oil and Gas Privacy Notice:

The Office of Oil and Gas processes your personal information, such as name, address and telephone number, as part of our regulatory duties. Your personal information may be disclosed to other State agencies or third parties in the normal course of business or as needed to comply with statutory or regulatory requirements, including Freedom of Information Act requests. Our office will appropriately secure your personal information. If you have any questions about our use or your personal information, please contact DEP's Chief Privacy Officer at depprivacyofficer@wv.gov.



WEST VIRGINIA DEPARTMENT OF TRANSPORTATION
Division of Highways

1900 Kanawha Boulevard East • Building Five • Room 110
Charleston, West Virginia 25305-0430 • (304) 558-3505

D. Alan Reed, P.E.
State Highway Engineer

Jimmy Wriston, P. E.
Secretary of Transportation
Commissioner of Highways

August 2, 2022

James A. Martin, Chief
Office of Oil and Gas
Department of Environmental Protection
601 57th Street, SE
Charleston, WV 25304

Subject: DOH Permit for the B&W Edge Pad, Marshall County
B&W Edge 1H -Well Site

Dear Mr. Martin,

This well site will be accessed from a DOH permit #06-2015-0140 which has been issued to Southwestern Energy for access to the State Road for a well site located off Marshall County Route 5/1 SLS MP 0.90.

This operator is in compliance with §22-6A-20 of the WV Code. Operator has signed a STATEWIDE OIL AND GAS ROAD MAINTENANCE BONDING AGREEMENT and provided the required Bond. This operator is currently in compliance with the DOH OIL AND GAS POLICY dated October 1, 2018. This letter is valid for permitting purposes for one year from the date of this letter.

Very Truly Yours,

Gary K. Clayton
WV Department of
Environmental Protection

Gary K. Clayton, P.E.
Regional Maintenance Engineer
Central Office O&G Coordinator

Cc: Brittany Woody
Southwestern Energy
CH, OM, D-6
File

Attachment VI Frac Additives

AI-303 (U.S. Well Services)	Mixture	Ethylene glycol Cinnamaldehyde Butyl cellosolve Formic acid Polyether Acetophenone, thiourea, formaldehyde polymer	107-21 1 104-55 2 111-76 2 64-18 6 Proprietary 68527-49 1
AP ONE (U.S. Well Services)	Breaker	Ammonium persulfate	7727-54-0
Bactron K-139 (Champion Technologies)	Biocide	Glutaraldehyde	111-30-8
		Quaternary Ammonium Compounds, Benzyl-C12-16-Alkyldimethyl, Chlorides	68424-85-1
		Ethanol	64-17-5
Bactron K-219 (Champion Technologies)	Biocide	Methanol	67-56-1
		Quaternary Ammonium Compounds, Benzyl-C12-16-Alkyldimethyl, Chlorides	68424-85-1
CarboNRT	Tracer	Ceramic Proppant	66402-68-4
EC6486A (Nalco Champion)	Scale Inhibitor	Amine Triphosphate Ethylene Glycol	Proprietary 107-21-1
EC6734A (Champion Technologies)	Biocide	Hydrogen Peroxide Acetic Acid Peroxyacetic Acid	7722-84-1 64-19-7 79-21-0
Econo-CI200 (SWN Well Services)	Corrosion Inhibitor	Methanol Oxyalkylated fatty acid Fatty acids Modified thiourea polymer Water Hydrochloric acid Potassium acetate Formaldehyde	67-56-1 68951-67-7 61790-12-3 68527-49-1 7732-18-5 7647-01-0 127-08-2 50-00-0
Ecopol-FEAC (SWN Well Services)	Iron Control	Acetic Acid Citric Acid Water	64-19-7 77-92-9 7732-18-5
FDP-S1176-15 (Halliburton)	Friction Reducer	Polyacrylate Hydrotreated light petroleum distillate	Proprietary 64742-47-8
FLOJET DR900 LPP (SWN Well Services)	Friction Reducer	Distillates (petroleum) hydrotreated light Ethylene Glycol Alcohols, C12-16, Exoalkylated propoxylated Fatty Alcohols ethoxylated Water	64674-47-8 107-21-1 68213-24-1 Proprietary 7732-18-5
FLOJET DRP 1130X (SWN Well Services)	Friction Reducer	Proprietary	Proprietary
FR-76 (Halliburton)	Friction Reducer	Hydrotreated light petroleum distillate Inorganic Salt	64742-47-8 Proprietary
GYPTRON T-390 (Champion Technologies)	Scale Inhibitor	Methanol Nonylphenol Ethoxylate	67-56-1 Proprietary
HAI-150E (Halliburton)	Corrosion Inhibitor	No hazardous substance	N/A
HCL (SWN Well Services)	Hydrochloric Acid	Hydrochloric Acid Water	7647-01-0 7732-18-5
LP-65 MC (Halliburton)	Scale Inhibitor	Organic phosphonate Ammonium Chloride	Proprietary 12125-02-9
OPTI-FLEX (U.S. Well Services)	Viscosifying Agent	Distillates, petroleum, hydrotreated light	64742-47-8
Plexslick 930	Friction Reducer	Copolymer of 2-propenamide Hydrotreated Distillate Sodium Chloride Alcohols, C12-16, Exoalkylated Oleic Acid Diethanolamide Ammonium Chloride	Proprietary 64742-47-8 7647-14-5 68551-12-2 93-83-4 12125-02-9
Plexslick 953	Friction Reducer	Petroleum Distillate Sodium Chloride Ammonium Chloride N,N-bis (2-hydroxyethyl) oleamide	64742-47-8 7647-14-5 12125-02-9 93-83-4
Plexslick 957	Friction Reducer	Petroleum Distillate Ammonium Chloride Oleic Acid Diethanolamide Alcohols, C12-16, Exoalkylated Water	64742-47-8 12125-02-9 93-83-4 68551-12-2 7732-15-5
WFRA-2000 (U.S. Well Services)	Anionic Friction Reducer	Hydrotreated light distillate (petroleum) Propenoic acid, polymer with propenamide	64742-47-8 9003-06 9
Plexaid 655 NM	Scale Inhibitor	Diethylenetriamine penta (methylene phosphonic acid)	15827-30-8
Plexslick 922	no data available	Copolymer of 2-propenamide Distillates (petroleum), hydrotreated light Ammonium chloride ((NH4)Cl) Oleic Acid Diethanolamide	69418-26-4 64742-47-8 12125-02-9 93-83-4
Tolcide P550A	Biocidal product	Tetrakis (hydroxymethyl) phosphonium sulphate Acrylic acid terpolymer containing carboxylate phosphonate and sulfonate groups	55566-30-8 397256-50-7
LD-2950	Friction Reducer	Hydrotreated light petroleum distillate Ethoxylated alcohol	64742-47-8 Proprietary
Legend LD-7750W	Scale Control	Poly (oxy-1,2-ethanediyl) alpha.-tridecyl-omega.-hydroxy-, branched Methanol Phosphonic Acid Salt	69011-36-5 67-56-1 Proprietary
MC MX 8-4743	Specialty Product	Sodium Nitrate	7631-99-4

RECEIVED
Office of Oil and Gas

SEP 8 2022

Department of
Environmental Protection

**WVDEP OOG
ACCEPTED AS-BUILT**

WJ 11 / 29 / 2017

AS-BUILT SITE PLAN

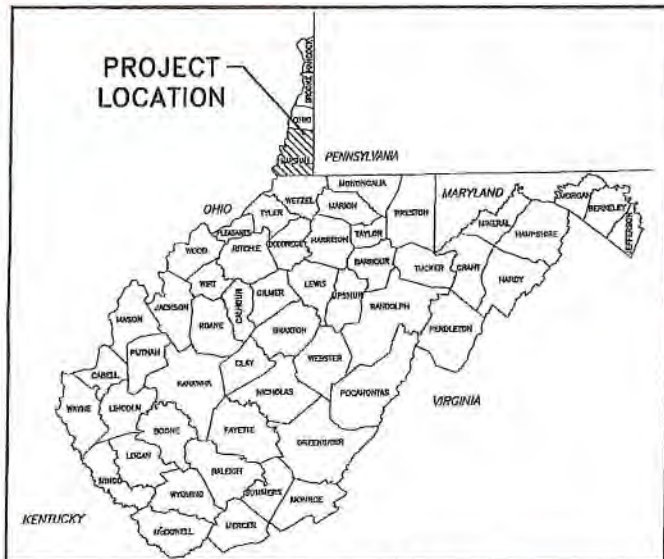
FOR

B&W EDGE MSH PAD

SAND HILL DISTRICT, MARSHALL COUNTY, WV



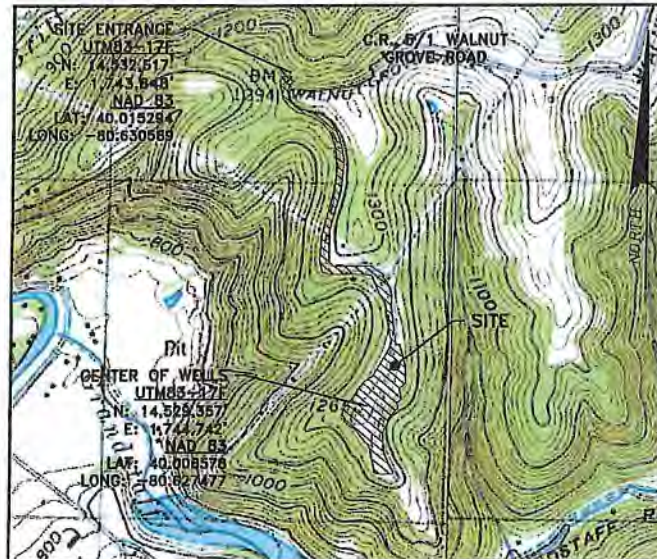
DRAWN BY: MEB/DAW
DATE: 01/08/2016
SCALE: AS SHOWN
DWG. NO. 087589005



PROJECT LOCATION

COUNTY MAP

N.T.S.



LOCATION MAP

SCALE - 1"=100'

REVIEW

WEST VIRGINIA ENGINEERS, INC.
One Robinson Plaza, 8500 Shadsworth Pike, Suite 200,
Pittsburgh, PA 15226
Phone (412) 446-1728 • Fax (412) 446-1733
www.wvengineers.com

COVER SHEET
FOR

B&W EDGE MSH PAD

SAND HILL DISTRICT MARSHALL COUNTY, WV

WEST VIRGINIA 811
CALL BEFORE YOU DIG! Dial 811 or 800.245.4848
The Utility of West Virginia

SWn
Southwestern Energy®

OPERATOR

SWN PRODUCTION CO., LLC
ATTN: DFE SOUTHALL
P.O. BOX 1500
JANIC LENO, WV 26378
(832) 796-1614

SITE DATA

TOTAL DISTURBED AREA: 13.88 ACRES
ROAD DISTURBED AREA: 7.30 ACRES
PAD DISTURBED ACRES: 6.58 ACRES
ACCESS ROAD LENGTH: 3,800'
ACCESS ROAD AVERAGE WIDTH: 18'
WELL PAD ELEVATION: 1254.0'

WELL API NUMBERS

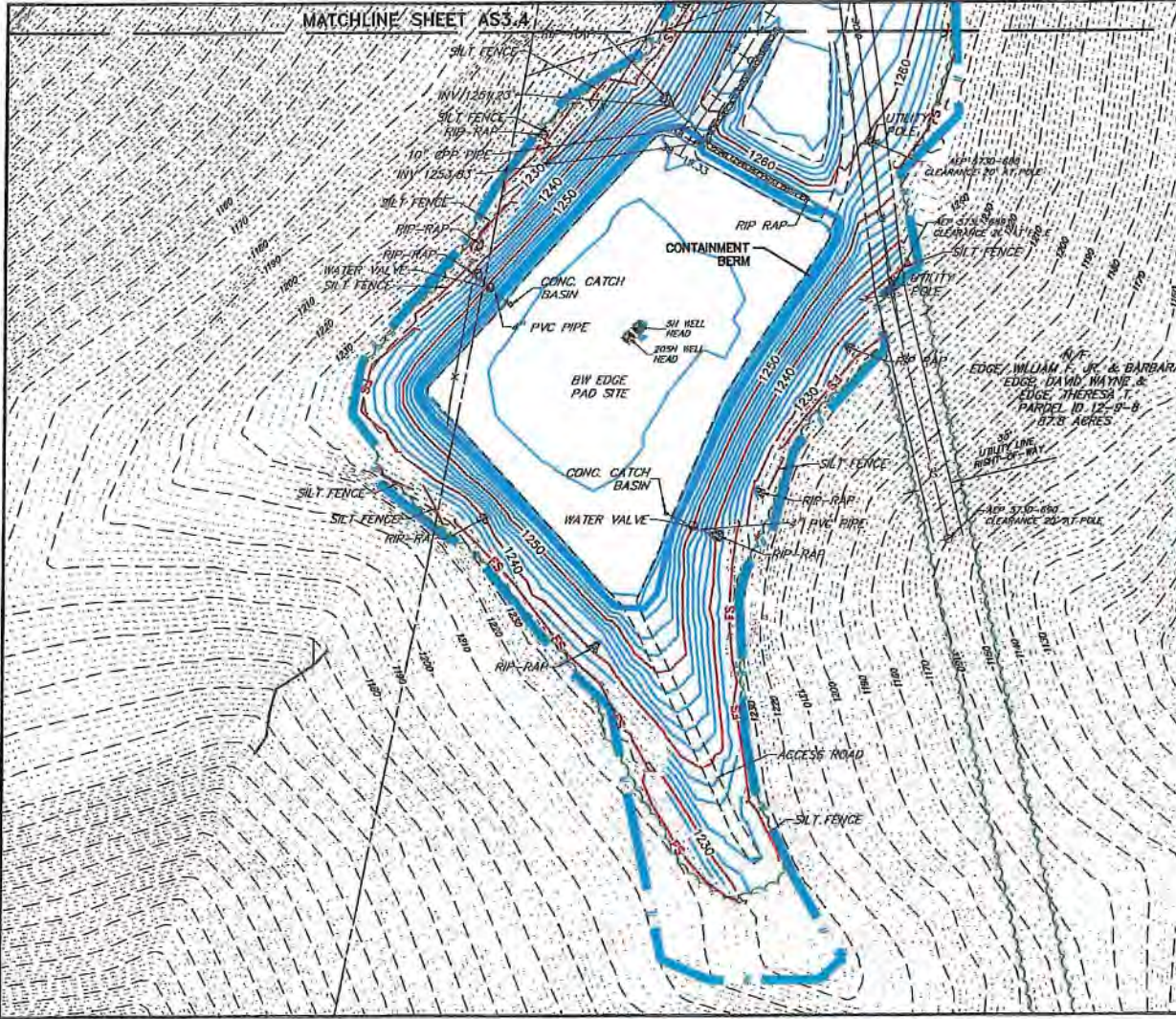
WELL NUMBER	API NUMBER	CELLAR DIAMETER	CELLAR DEPTH	CELLAR MATERIAL
AS-BUILT 5H	API 051-01845	8 FT	8 FT	CMP
AS-BUILT 205H	API 051-01843	8 FT	8 FT	CMP

LIST OF DRAWINGS

TS1.1	COVER SHEET
EP2.1	EVACUATION ROUTE/ PREVAILING WINDS
EP2.2	EVACUATION ROUTE/ PREVAILING WINDS
AS3.1	AS-BUILT OVERALL SITE PLAN
AS3.2-AS3.5	AS-BUILT SITE PLAN - ACCESS DRIVE
AS3.5	AS-BUILT SITE PLAN - WELL PAD
CRA4.1-CRA4.2	ACCESS ROAD PROFILE
CRA4.3	WELL PAD CROSS SECTIONS
MRP5.1	OVERALL RECLAMATION PLAN
MRP5.2-MRP5.5	RECLAMATION PLAN
MRD6.1-MRD6.3	DETAILS

TS1.1

AT LEAST 48 HOURS, BUT NOT MORE THAN 10 WORKING DAYS (EXCLUDING WEEKENDS AND HOLIDAYS), PRIOR TO STARTING ANY EARTH DISTURBANCE ACTIVITIES, ALL CONTRACTORS INVOLVED IN THESE ACTIVITIES SHALL CONTACT 888 UTILITY OF WEST VIRGINIA AT 811 OR 1-800-245-4848.



NAD 83

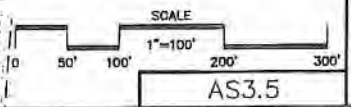


LEGEND

LIMIT OF DISTURBANCE	
EXISTING CHAIN-LINK FENCE	
EXISTING CONTOUR LINE	
EXISTING TREE LINE	
EXISTING STREAM	
AS-BUILT MAJOR CONTOUR LINE	
AS-BUILT MINOR CONTOUR LINE	
EXISTING WELL HEAD	

**WV DEP OOG
ACCEPTED AS-BUILT**

11/29/2017



DRAWN BY: MEB/DAW
DATE: 01/08/2016
SCALE: 1"=100'
DWG. NO. 087569005

RETTEW
RETTEW Associates, Inc.
18500 Steadley Rd., Suite 202,
Pittsburgh, PA 15205
Phone (412) 444-1726 • Fax (412) 444-1733
www.retrew.com

AS-BUILT SITE PLAN - WELL PAD
FOR
B&W EDGE MSH PAD
SAND HILL DISTRICT MARSHALL COUNTY, WV