



west virginia department of environmental protection

Office of Oil and Gas
601 57th Street, S.E.
Charleston, WV 25304
(304) 926-0450
fax: (304) 926-0452

Harold D. Ward, Cabinet Secretary
www.dep.wv.gov

Tuesday, September 13, 2022
WELL WORK PERMIT
Horizontal 6A / New Drill

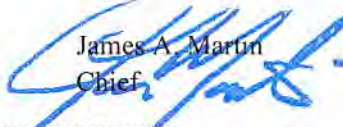
SWN PRODUCTION COMPANY, LLC
POST OFFICE BOX 12359
SPRING, TX 773914954


Re: Permit approval for YOCUM MSH 10H
47-051-02462-00-00

This well work permit is evidence of permission granted to perform the specified well work at the location described on the attached pages and located on the attached plat, subject to the provisions of Chapter 22 of the West Virginia Code of 1931, as amended, and all rules and regulations promulgated thereunder, and to any additional specific conditions and provisions outlined in the pages attached hereto. Notification shall be given by the operator to the Oil and Gas Inspector at least 24 hours prior to the construction of roads, locations, and/or pits for any permitted work. In addition, the well operator shall notify the same inspector 24 hours before any actual well work is commenced and prior to running and cementing casing. Spills or emergency discharges must be promptly reported by the operator to 1-800-642-3074 and to the Oil and Gas Inspector.

Please be advised that form WR-35, Well Operators Report of Well Work is to be submitted to this office within 90 days of completion of permitted well work, as should form WR-34 Discharge Monitoring Report within 30 days of discharge of pits, if applicable. Failure to abide by all statutory and regulatory provisions governing all duties and operations hereunder may result in suspension or revocation of this permit and, in addition, may result in civil and/or criminal penalties being imposed upon the operators.

Per 35 CSR 4-5.2.g this permit will expire in two (2) years from the issue date unless permitted well work is commenced. If there are any questions, please feel free to contact me at (304) 926- 0450.


James A. Martin
Chief

Operator's Well Number: YOCUM MSH 10H
Farm Name: JOSEPH LEE AND MICHAEL 
U.S. WELL NUMBER: 47-051-02462-00-00
Horizontal 6A New Drill
Date Issued: 9/13/2022

Promoting a healthy environment.

09/16/2022

PERMIT CONDITIONS

West Virginia Code § 22-6A-8(d) allows the Office of Oil and Gas to place specific conditions upon this permit. Permit conditions have the same effect as law. Failure to adhere to the specified permit conditions may result in enforcement action.

CONDITIONS

1. This proposed activity may require permit coverage from the United States Army Corps of Engineers (USACE). Through this permit, you are hereby being advised to consult with USACE regarding this proposed activity.
2. If the operator encounters an unanticipated void, or an anticipated void at an unanticipated depth, the operator shall notify the inspector within 24 hours. Modifications to the casing program may be necessary to comply with W. Va. Code § 22-6A-5a (12), which requires drilling to a minimum depth of thirty feet below the bottom of the void, and installing a minimum of twenty (20) feet of casing. Under no circumstance should the operator drill more than one hundred (100) feet below the bottom of the void or install less than twenty (20) feet of casing below the bottom of the void.
3. When compacting fills, each lift before compaction shall not be more than 12 inches in height, and the moisture content of the fill material shall be within limits as determined by the Standard Proctor Density test of the actual soils used in specific engineered fill, ASTM D698, Standard Test Method for Laboratory Compaction Characteristics of Soil Using Standard Effort, to achieve 95 % compaction of the optimum density. Each lift shall be tested for compaction, with a minimum of two tests per lift per acre of fill. All test results shall be maintained on site and available for review.
4. Operator shall install signage per § 22-6A-8g (6) (B) at all source water locations included in their approved water management plan within 24 hours of water management plan activation.
5. Oil and gas water supply wells will be registered with the Office of Oil and Gas and all such wells will be constructed and plugged in accordance with the standards of the Bureau for Public Health set forth in its Legislative rule entitled *Water Well Regulations*, 64 C.S.R. 19. Operator is to contact the Bureau of Public Health regarding permit requirements. In lieu of plugging, the operator may transfer the well to the surface owner upon agreement of the parties. All drinking water wells within fifteen hundred feet of the water supply well shall be flow tested by the operator upon request of the drinking well owner prior to operating the water supply well.
6. Pursuant to the requirements pertaining to the sampling of domestic water supply wells/springs the operator shall, no later than thirty (30) days after receipt of analytical data provide a written copy to the Chief and any of the users who may have requested such analyses.
7. 24 hours prior to the initiation of the completion process the operator shall notify the Chief or his designee.
8. During the completion process the operator shall monitor annular pressures and report any anomaly noticed to the chief or his designee immediately.
9. If any explosion or other accident causing loss of life or serious personal injury occurs in or about a well or well work on a well, the well operator or its contractor shall give notice, stating the particulars of the explosion or accident, to the oil and gas inspector and the Chief, within 24 hours of said accident.
10. During the casing and cementing process, in the event cement does not return to the surface, the oil and gas inspector shall be notified within 24 hours.

API Number: _____

4705102462

PERMIT CONDITIONS

11. The operator shall provide to the Office of Oil and Gas the dates of each of the following within 30 days of their occurrence: completion of construction of the well pad, commencement of drilling, cessation of drilling, completion of any other permitted well work, and completion of the well. Such notice shall be provided by sending an email to DEPOOGNotify@wv.gov.

09/16/2022

STATE OF WEST VIRGINIA
DEPARTMENT OF ENVIRONMENTAL PROTECTION, OFFICE OF OIL AND GAS
WELL WORK PERMIT APPLICATION

1) Well Operator: SWN Production Co., LLC 494512924 051-Marshall 07-Liberty 438-Littleton
Operator ID County District Quadrangle

2) Operator's Well Number: Yocum MSH 10H Well Pad Name: Yocum MSH

3) Farm Name/Surface Owner: Joseph Lee & Michael D. Yocum Public Road Access: Amos Hollow Road

4) Elevation, current ground: 1053' Elevation, proposed post-construction: 1053'

5) Well Type (a) Gas Oil Underground Storage
Other

(b) If Gas Shallow Deep
Horizontal

6) Existing Pad: Yes or No Yes

MDIC 6/16/2022

7) Proposed Target Formation(s), Depth(s), Anticipated Thickness and Expected Pressure(s):
Target Formation- Marcellus, Down-Dip well to the South, Target Top TVD- 7272', Target Base TVD- 7315', Anticipated Thickness- 43', Associated Pressure- 4755

8) Proposed Total Vertical Depth: 7298'

9) Formation at Total Vertical Depth: Marcellus

10) Proposed Total Measured Depth: 22018'

11) Proposed Horizontal Leg Length: 14377.99'

12) Approximate Fresh Water Strata Depths: 437'

13) Method to Determine Fresh Water Depths: Salinity Profile Calculations from logs on Yocum MSH 1H 47-051-02133

14) Approximate Saltwater Depths: 986'- Salinity Profile Calculations from logs on Yocum MSH 1H 47-051-02133

15) Approximate Coal Seam Depths: 881'

16) Approximate Depth to Possible Void (coal mine, karst, other): None that we are aware of.

17) Does Proposed well location contain coal seams directly overlying or adjacent to an active mine? Yes No

(a) If Yes, provide Mine Info: Name: _____
Depth: _____
Seam: _____
Owner: _____

RECEIVED
Office of Oil and Gas
JUN 23 2022
WV Department of
Environmental Protection

18) **CASING AND TUBING PROGRAM**

TYPE	Size (in)	New or Used	Grade	Weight per ft. (lb/ft)	FOOTAGE: For Drilling (ft)	INTERVALS: Left in Well (ft)	CEMENT: Fill-up (Cu. Ft.)/CTS
Conductor	20"	New	J-55	94#	126'	126'	CTS
Fresh Water	13 3/8"	New	H-40	48#	530'	530'	512 sx/CTS
Coal	See	Interm	Casing				
Intermediate	9 5/8"	New	J/K-55	36/40#	2430'	2430'	851 sx/CTS
Production	5 1/2"	New	P-110 HP	20#	22018'	22018'	lead 4016sx/Tail 1660sx/ 100' Inside
Tubing							
Liners							

MGK 6/16/2022

TYPE	Size (in)	Wellbore Diameter (in)	Wall Thickness (in)	Burst Pressure (psi)	Anticipated Max. Internal Pressure (psi)	Cement Type	Cement Yield (cu. ft./k)
Conductor	20"	30"	0.25	2120	81	Class A	1.20/30% Excess
Fresh Water	13 3/8"	17.5"	0.380	2730	633	Class A	1.20/30% Excess
Coal							
Intermediate	9 5/8"	12 1/4"	0.395	3950	1768	Class A	1.19/40% Excess
Production	5 1/2"	8 3/4"-8 1/2"	0.361	14360	10500	Class A	1.19/5% Excess
Tubing							
Liners							

PACKERS

Kind:				
Sizes:				
Depths Set:				

19) Describe proposed well work, including the drilling and plugging back of any pilot hole:

Drill and stimulate any potential zones between and including the Benson to Marcellus. **If we should encounter a void place basket above and below void area- balance cement to bottom of void and grout from basket to surface or run external casing packer/cementing stage tool above void interval and perform 2 stage cementing operation dependent upon depth of void. Run casing not less than 20' below void nor more than 75' below void. (*If freshwater is encountered deeper than anticipated it must be protected, set casing 50' below and cts.)

20) Describe fracturing/stimulating methods in detail, including anticipated max pressure and max rate:

Well will be perforated within the target formation and stimulated with a slurry of water, sand, and chemical additives at a high rate. This will be performed in stages with the plug and perf method along the wellbore until the entire lateral has been stimulated within the target formation. All stage plugs are then drilled out and the well is flowed back to surface. In some instances, additional toe prep may be performed by pumping additional water in the toe of the well prior to perforating and pumping Stage 1 to ensure that the toe guns/toe sleeves are fully open prior to pumping stage 1. The well is produced through surface facilities consisting of high pressure production unites, horizontal separation units, water and oil storage tanks. Max press and anticipated max rate- 12,500 psi @ 100 barrels a minute.

21) Total Area to be disturbed, including roads, stockpile area, pits, etc., (acres): 27.93

22) Area to be disturbed for well pad only, less access road (acres): 16.97

23) Describe centralizer placement for each casing string:

All casing strings will be ran with a centralizer at a minimum of 1 per every 3 joints of casing.

24) Describe all cement additives associated with each cement type:

See Attachment ***

RECEIVED
Office of Oil and Gas
JUN 23 2022
WV Department of
Environmental Protection

25) Proposed borehole conditioning procedures:

All boreholes will be conditioned with circulation and rotation for a minimum of one bottoms up and continuing until operator is satisfied with borehole conditions.

*Note: Attach additional sheets as needed.

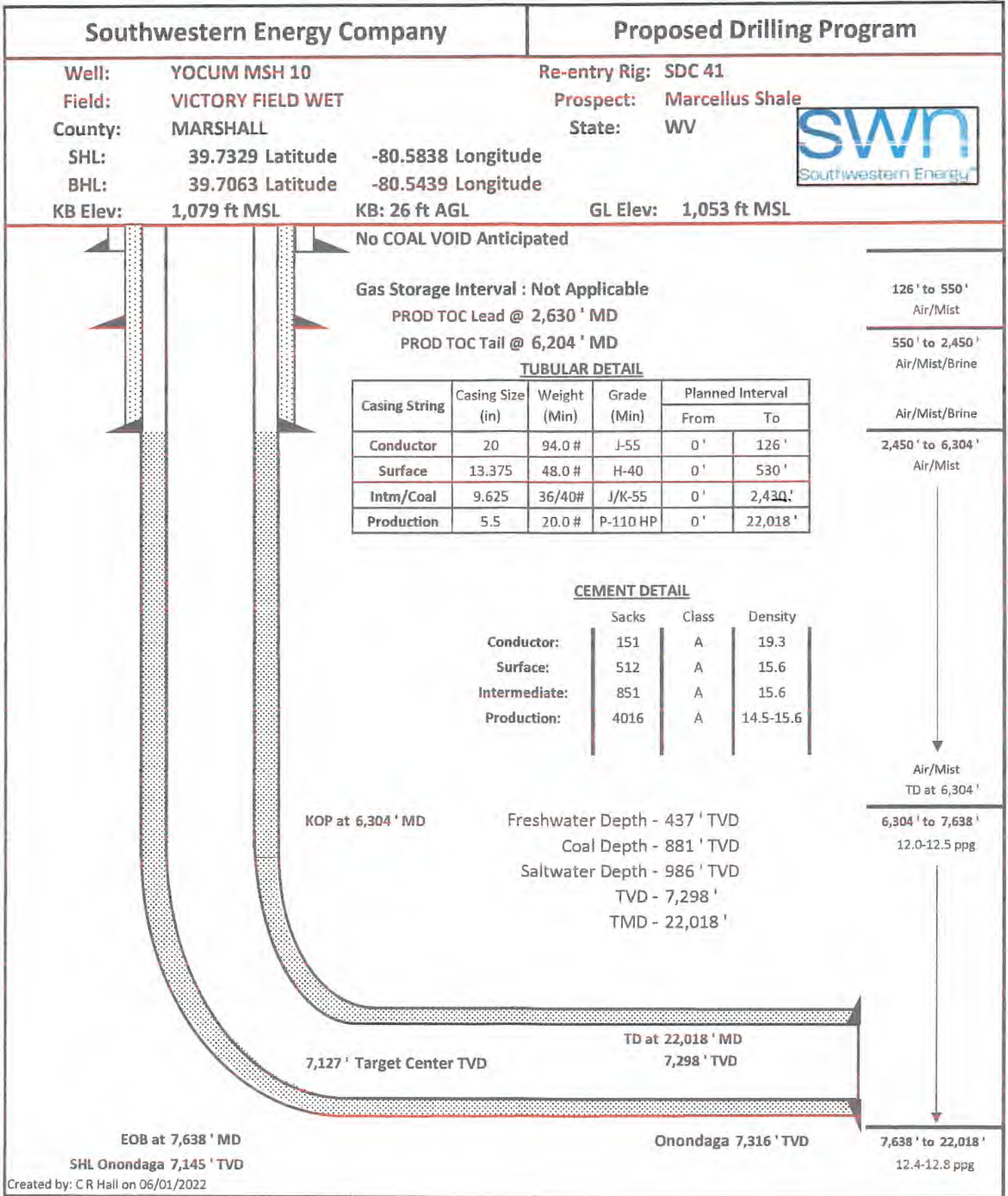
CEMENT ADDITIVES

INTERVAL	SCHLUMBERGER PRODUCT NAME	BJ PRODUCT NAME	NEXTIER PRODUCT NAME	PRODUCT USE	CHEMICAL NAME	CAS-Number
SURFACE (FRESHWATER) <i>up to 3%</i>	 	INTEGRA SEAL	CJ600	LOST CIRC MATERIAL	CELLOPHANE FLAKES	9005-81-6
	S001	A-7P	CJ110	ACCELERATOR	CALCIUM CHLORIDE	10043-52-4
COAL PROTECTION <i>up to 3%</i>	 	INTEGRA SEAL	CJ600	LOST CIRC MATERIAL	CELLOPHANE FLAKES	9005-81-6
	S001	A-7P	CJ110	ACCELERATOR	CALCIUM CHLORIDE	10043-52-4
INTERMEDIATE	D020	BENTONITE	CJ020	EXTENDER	BENTONITE	1302-78-9
	D047	FP 28L	 	LIQUID ANTIFOAM AGENT	POLYPROPYLENE GLYCOL	25322-69-4
	 	INTEGRA SEAL	CJ600	LOST CIRC MATERIAL	CELLOPHANE FLAKES	9005-81-6
	CemNet	 	 	LOST CIRC MATERIAL	COATED FIBERGLASS FIBERS	PROPRIETARY
	SUGAR	SUGAR	CJ795	CMT RETARDER	SUCROSE	57-50-1
	S001	A-7P	CJ110	ACCELERATOR	CALCIUM CHLORIDE	10043-52-4
PRODUCTION	 	 	CJ111	ACCELERATOR	SODIUM CHLORIDE	7440-23-5
	 	SS-11W	CJ880	SURFACTANT	NONIONIC SURFACTANT	6540-99-4
	D047	FP 28L	 	LIQUID ANTIFOAM AGENT	POLYPROPYLENE GLYCOL	25322-69-4
	 	 	CJX157011	SOLID ANTIFOAM AGENT	FULLERS EARTH(ATTAPULGITE)	8031-18-3
	 	 	CJ540	HP FLUID LOSS ADDITIVE	ALIPHATIC AMIDE POLYMER	PROPRIETARY
	D255	 	 	MED TEMP FLUID LOSS ADDITIVE	POLYACRILIC POLYMER	PROPRIETARY
	 	 	CJ213	RETARDER	CHRYSTALLINE SILICA	14808-60-7
	 	FL-66	CJ501	LOW TEMP FLUID LOSS ADD	POWDERED POLYSACCHARIDE	PROPRIETARY
	 	BENTONITE	CJ020	EXTENDER	BENTONITE	1302-78-9
	D208	ASA-301	 	VISCOSIFIER/ANTI- SETTLING AGENT	REFINED POLYMER/ CHRYSTALLINE SILICA	PROPRIETARY
	D198	R-3		CEMENT RETARDER	LIGNIN	8068-51-6
	SUGAR	SUGAR	CJ795	CEMENT RETARDER	SUCROSE	57-50-1

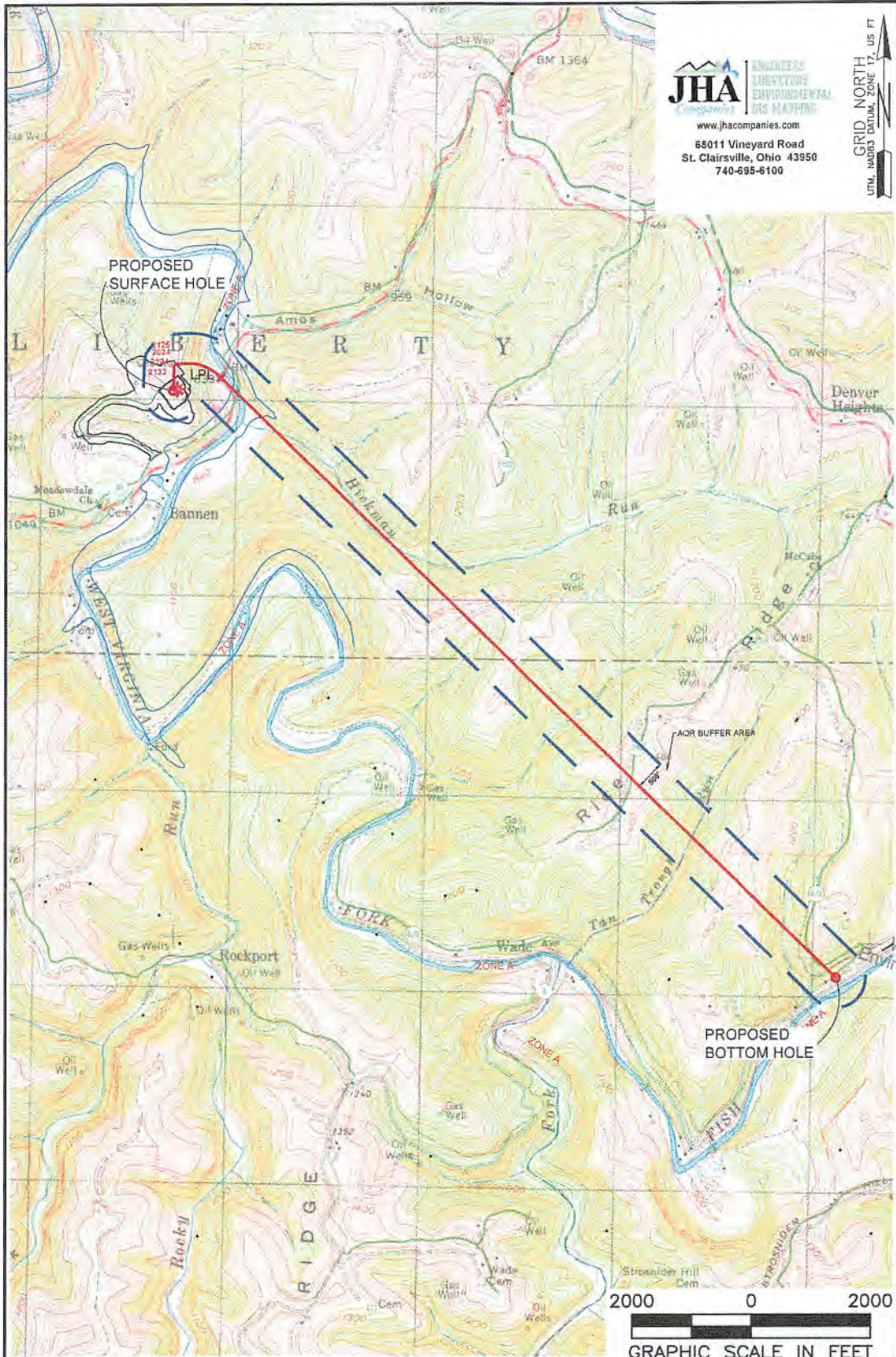
RECEIVED
Office of Oil and Gas

JUN 23 2022

WV Department of
Environmental Protection



MDIC 6/16/2022



JHA
 ENGINEERS
 SURVEYORS
 ENVIRONMENTAL
 GIS MAPPING
 www.jhacompanies.com
 68011 Vineyard Road
 St. Clairsville, Ohio 43950
 740-695-6100

GRID NORTH
 UTM, NAD83 DATUM, ZONE 17, US FT

RECEIVED
 Office of Oil and Gas
 JUN 23 2022
 WV Department of
 Environmental Protection

NOTES ON SURVEY
 1. SURFACE AND ROYALTY OWNER INFORMATION AND THEIR BOUNDARIES SHOWN HEREON WERE PLOTTED FROM DEEDS AND/OR TAX PARCEL MAPS PROVIDED BY CLIENT AND/OR FIELD LOCATIONS.
 2. THIS PLAT DOES NOT REPRESENT A BOUNDARY SURVEY OF THE PARCELS SHOWN HEREON.
 3. ALL INSETS ARE GRID NORTH UNLESS OTHERWISE DEPICTED.

LEGEND:
 ○ PROPOSED SURFACE HOLE / BOTTOM HOLE
 ✱ EXISTING / PRODUCING WELLHEAD
 LPL* LANDING POINT LOCATION
 FLOOD PLAN
 — NATURAL WATERWAY
 — ACCESS ROAD
 — PUBLIC ROAD
 — ACCESS ROAD TO PREV. SITE
 — LEASE BOUNDARY
 — PROPOSED PATH

WELL OPERATOR: SWN PRODUCTION COMPANY, LLC	WELL (FARM) NAME: YOCUM MSH	WELL # 10H	SERIAL # XXXX
ADDRESS: 1300 FORT PIERPONT DRVE, SUITE 201, MORGANTOWN, WV 26508	COUNTY: MARSHALL	CODE: 9	DISTRICT: LIBERTY
SURFACE OWNER: JOSEPH LEE AND MICHAEL D. YOCUM	USGS 7 1/2 QUADRANGLE MAP NAME: WILEYVILLE, WV		

09/16/2022

WW-9
(4/16)

API Number 47 - 051 - _____
Operator's Well No. Yocum MSH 10H

STATE OF WEST VIRGINIA
DEPARTMENT OF ENVIRONMENTAL PROTECTION
OFFICE OF OIL AND GAS

FLUIDS/ CUTTINGS DISPOSAL & RECLAMATION PLAN

Operator Name SWN Production Co., LLC OP Code 494512924

Watershed (HUC 10) Upper Ohio South Quadrangle Littleton

Do you anticipate using more than 5,000 bbls of water to complete the proposed well work? Yes No

Will a pit be used? Yes No

If so, please describe anticipated pit waste: _____

Will a synthetic liner be used in the pit? Yes No If so, what ml.? _____

Proposed Disposal Method For Treated Pit Wastes:

- Land Application
- Underground Injection (UIC Permit Number Various Approved Facilities)
- Reuse (at API Number At the next anticipated well)
- Off Site Disposal (Supply form WW-9 for disposal location)
- Other (Explain recovery and solidification on site)

Will closed loop system be used? If so, describe: Yes- See Attachment 3A

Drilling medium anticipated for this well (vertical and horizontal)? Air, freshwater, oil based, etc. Air drill to KOP, fluid drill with SOBM from KOP to TD

-If oil based, what type? Synthetic, petroleum, etc. Synthetic Oil Base

RECEIVED
Office of Oil and Gas

Additives to be used in drilling medium? Attachment 3B

JUN 23 2022

Drill cuttings disposal method? Leave in pit, landfill, removed offsite, etc. landfill

WV Department of
Environmental Protection

-If left in pit and plan to solidify what medium will be used? (cement, lime, sawdust)

-Landfill or offsite name/permit number? Meadowfill SWF- 1032, Short Creek SWF-1034, Carbon Limestone MSWL018781, Wetzel County 1021

Apex Sanitary Landfill 06-08438, Brooke Co SWF-1013,

Permittee shall provide written notice to the Office of Oil and Gas of any load of drill cuttings or associated waste rejected at any West Virginia solid waste facility. The notice shall be provided within 24 hours of rejection and the permittee shall also disclose where it was properly disposed.

I certify that I understand and agree to the terms and conditions of the GENERAL WATER POLLUTION PERMIT issued on August 1, 2005, by the Office of Oil and Gas of the West Virginia Department of Environmental Protection. I understand that the provisions of the permit are enforceable by law. Violations of any term or condition of the general permit and/or other applicable law or regulation can lead to enforcement action.

I certify under penalty of law that I have personally examined and am familiar with the information submitted on this application form and all attachments thereto and that, based on my inquiry of those individuals immediately responsible for obtaining the information, I believe that the information is true, accurate, and complete. I am aware that there are significant penalties for submitting false information, including the possibility of fine or imprisonment.

Company Official Signature *Brittany Woody*

Company Official (Typed Name) Brittany Woody

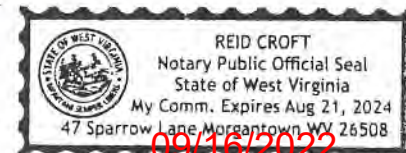
Company Official Title Senior Regulatory Analyst

Subscribed and sworn before me this 1st day of June, 2022

Reid Croft

Notary Public

My commission expires 8/21/2024



SWN Production Co., LLC

Proposed Revegetation Treatment: Acres Disturbed 27.93 Prevegetation pH _____

Lime as determined by pH test min.2 Tons/acre or to correct to pH 16.7

Fertilizer type 10-20-20

Fertilizer amount 600/500 lbs/acre

Mulch Hay/Straw Tons/acre

Seed Mixtures

Temporary

Permanent

Seed Type lbs/acre

Seed Type lbs/acre

Attachment 3C

Attach:

Maps(s) of road, location, pit and proposed area for land application (unless engineered plans including this info have been provided). If water from the pit will be land applied, include dimensions (L x W x D) of the pit, and dimensions (L x W), and area in acreage, of the land application area.

Photocopied section of involved 7.5' topographic sheet.

Plan Approved by: *Wayne J. Kuth*

RECEIVED
Office of Oil and Gas

Comments: _____

JUN 23 2022

WV Department of
Environmental Protection

Title: Oil & Gas Inspector

Date: 6/16/2022

Field Reviewed? Yes

No

Attachment 3A

CLOSED LOOP SYSTEM

The closed loop system is designed to eliminate the use of reserve pits by providing a higher level of solids control processing and using steel pits for capture of drill cuttings. The cuttings are then processed to achieve landfill requirements before hauling to approved landfills. The liquids are processed to recycle into the active mud system or to transfer to onsite temporary storage as needed.

The closed loop system consists of several sets of a shale gas separator (often called a 'methana'), several banks of solids shakers, high speed centrifuges (1 or 2) used to process the fluid portion of the mud system to remove low gravity solids, low speed centrifuge used for barite recovery in high weight liquid drilling systems, a dewatering system (for air intervals and if freshwater mud systems are in use) used to further clean liquids by flocculation and additional mechanical separation, associated open top tanks for processing liquids and capturing solids for disposal, and transfer pumps to move fluids through the processes. There is an area adjacent to the cuttings tanks (Red Zone) where a track hole is utilized to recover the processed cuttings for loading into containers for hauloff. (See attached schematic of a generic closed loop system layout)

Below are discussions of the processes used when drilling the air interval or liquids interval.

AIR DRILLING INTERVALS

During air drilling operations, flow from the rig will pass down the flowline to the Shale Gas Separator (sometimes called a methane) where gas and liquids/solids are separated. Gas is sent to the flare scrubber tank and is flared at the flare stack. Solids and fluids pass across a shaker system to separate solids from liquids. Solids pass into the cuttings tanks where they are captured for drying and hauloff to an approved landfill site. Liquids fall into a shaker tank and are collected by a centrifugal pump to be processed by the high speed centrifuge to further separate liquids and solids. Solids are then dumped into the cuttings tank for drying and hauloff. Liquids are further processed to remove additional low gravity solids before being reused or transferred to onsite storage.

LIQUIDS DRILLING (FRESHWATER, BRINE, SOBM)

When drilling is converted to liquids drilling, the shale gas separator and associated shaker tank are bypassed, and the liquids system is processed over the primary and drying shaker systems. Cuttings drop into the cuttings tank for additional processing. Any recoverable associated liquids attached to the cutting are recovered out the tank and processed through the low gravity (high speed) and barite recovery centrifuges (low speed) to further remove low gravity solids and to recover barite for reuse in the mud systems.

RECEIVED
Office of Oil and Gas

JUN 23 2022

WV Department of
Environmental Protection

09/16/2022

4705102462

Solids Control Layout

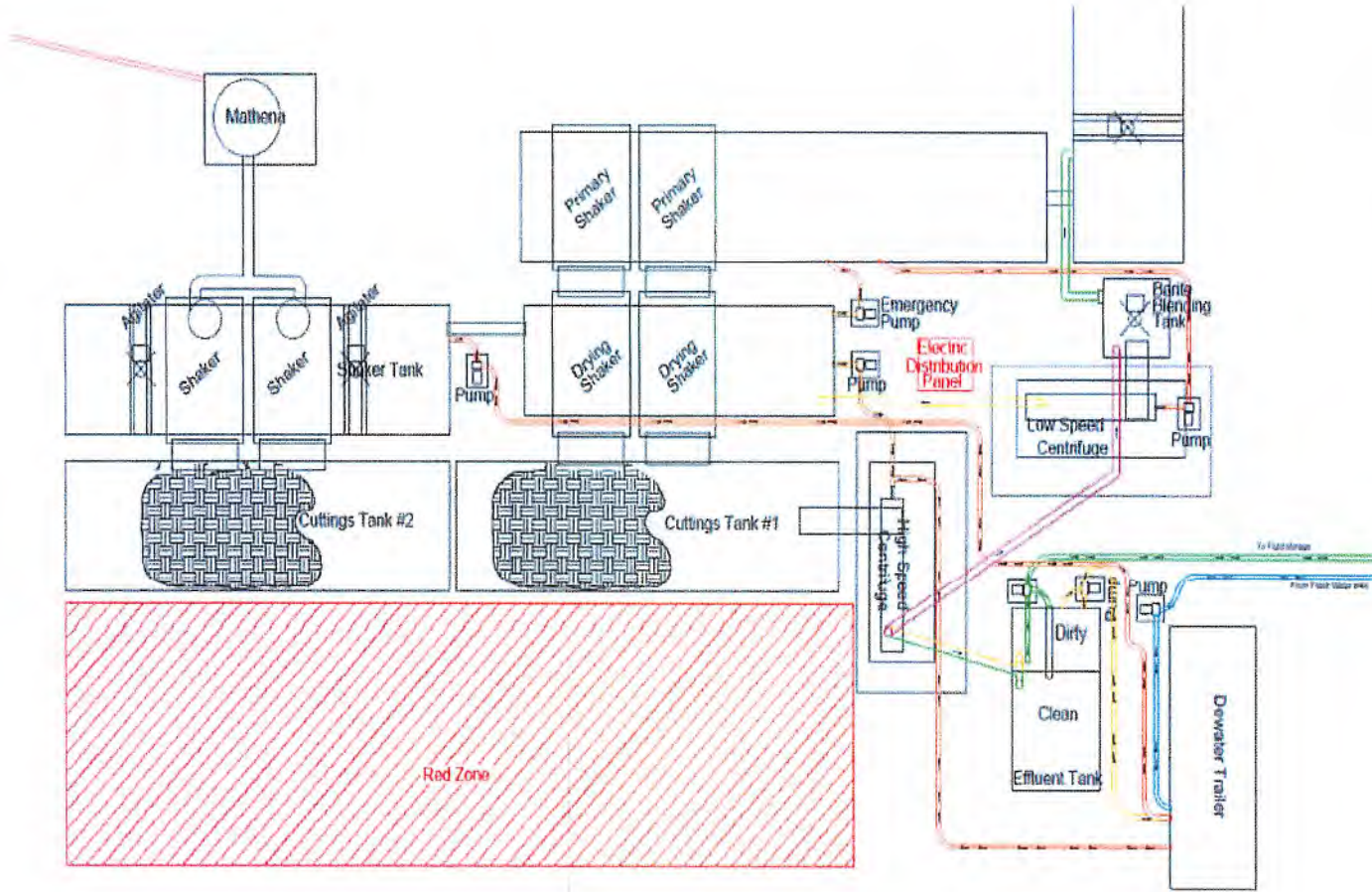
RECEIVED
Office of Oil and Gas

JUN 23 2022

WV Department of
Environmental Protection



EXAMPLE SCHEMATIC FOR CLOSED LOOP SOLIDS CONTROL SYSTEM



Attachment 3B
Drilling Mediums

Surface/Coal(if present)/Freshwater Intervals:

Air

Freshwater (if needed based on conditions)

Intermediate/Coal (if present):

Air

Production Hole:

Air

Synthetic Oil (Base Fluid for mud system)

Barite

Calcium Chloride

Lime

Organophilic Bentonite

Primary and Secondary Emulsifiers

Gilsonite

Calcium Carbonate

Friction Reducers

RECEIVED
Office of Oil and Gas

JUN 23 2022

WV Department of
Environmental Protection

4705102462

Attachment 3C



RECEIVED
Office of Oil and Gas
JUN 23 2022
WV Department of Environmental Protection

WVD Seeding Specification

$\frac{R^2}{A} \rightarrow V^+$

To Order Seed contact Lyndsi Eddy Flippo office 570-996-4271 cell 501-269-5451 lyndsi_eddy@swn.com (please allow 7 to 10 days for delivery)

NON-ORGANIC PROPERTIES		
Seed Mixture: ROW Mix	SWN Supplied	
Orchardgrass	40%	
Timothy	15%	
Annual Ryegrass	15%	
Brown Top Millet	5%	
Red Top	5%	
Medium Red Clover	5%	All legumes are innoculated at 5x normal rate
White Clover	5%	
Birdsfoot Trefoil	5%	
Rough Bluegrass	5%	
Apply @ 100lbs per acre April 16th- Oct. 14th		Apply @ 200lbs per acre Oct. 15th- April 15th PLUS 50lbs per acre of Winter Wheat

SOIL AMENDMENTS	
10-20-20 Fertilizer	*Apply @ 500lbs per Acre
Pelletized Lime	Apply @ 2 Tons per Acre
*unless otherwise dictated by soil test results	

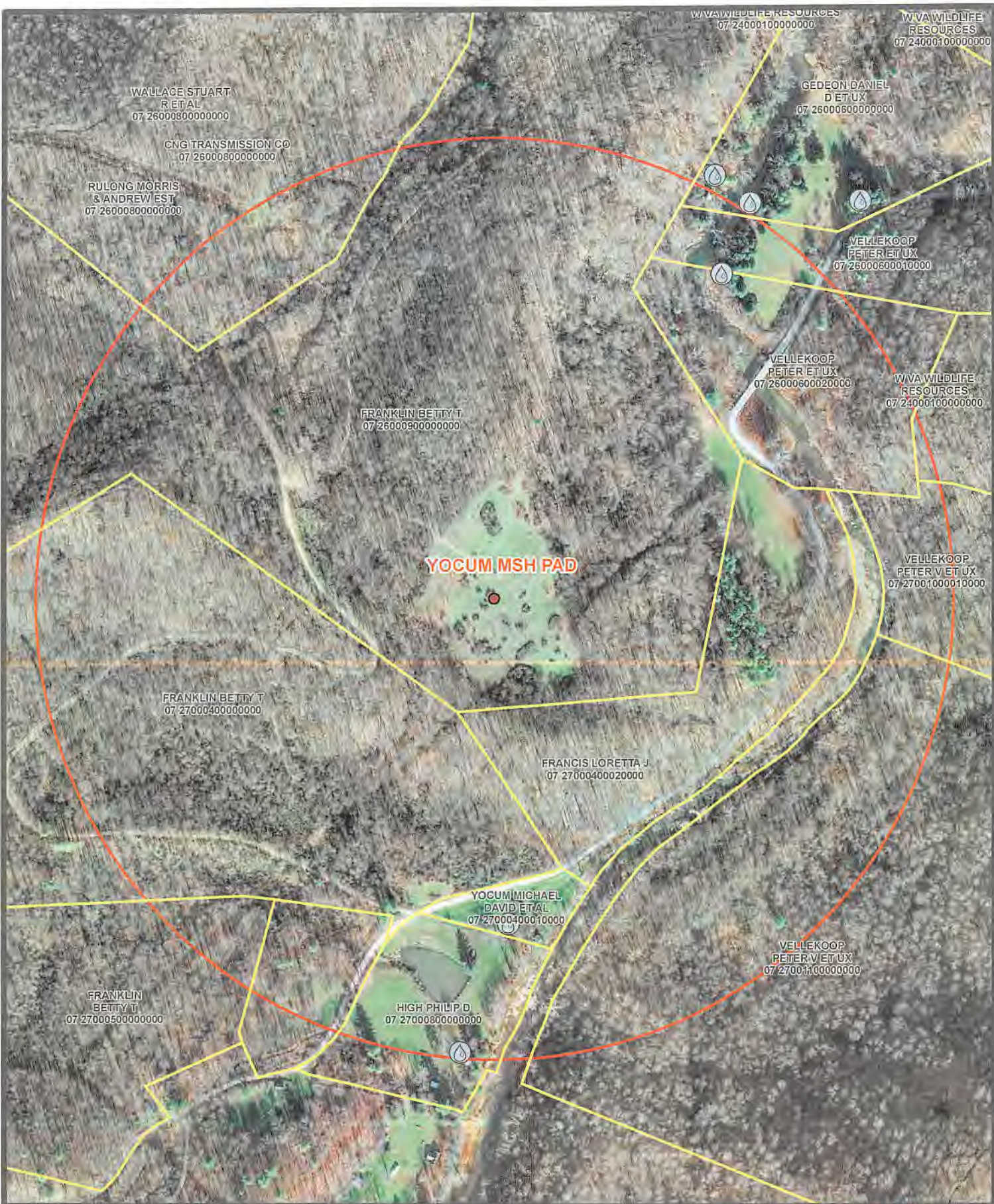
Seeding Calculation Information:
 1452' of 30' ROW/LOD is One Acre
 871' of 50' ROW/LOD is One Acre
 622' of 70' ROW/LOD is One Acre

Synopsis:
 Every 622 linear feet in a 70' ROW/LOD, you should be using (2) 50lb bags of seed, (4) 50lb bags of fertilizer and (80) 50lb bags of Lime (2x seed in winter months + 50lb Winter Wheat/ac).

Special Considerations:
 Landowner Special Considerations including CREP program participants require additional guidance that is not given here. Discuss these requirements with SWN supervision at the beginning of the project to allow time for special seed delivery.

ORGANIC PROPERTIES		
Seed Mixture: SWN Production Organic Mix	SWN Supplied	
Organic Timothy	50%	
Organic Red or White Clover	50%	
OR		
Organic Perennial Ryegrass	50%	
Organic Red or White Clover	50%	
Apply @ 100lbs per acre April 16th- Oct. 14th		Apply @ 200lbs per acre Oct. 15th- April 15th
Organic Fertilizer @ 200lbs per Acre		Pelletized Lime @ 2 Tons per Acre

WETLANDS (delineated as jurisdictional wetlands)		
Seed Mixture: Wetland Mix	SWN Supplied	
VA Wild Ryegrass	20%	
Annual Ryegrass	20%	
Fowl Bluegrass	20%	
Cosmos 'Sensation'	10%	
Redtop	5%	
Golden Tickseed	5%	
Maryland Senna	5%	
Showy Tickseed	5%	
Fox Sedge	2.5%	
Soft Rush	2.5%	
Woolgrass	2.5%	
Swamp Verbena	2.5%	
Apply @ 25lbs per acre April 16th- Oct. 14th		Apply @ 50lbs per acre Oct. 15th- April 15th
NO FERTILIZER OR LIME INSIDE WETLAND LIMITS		



N
1 in = 417 ft

0 0.025 0.05 0.1 0.15 0.2

Coordinate System: NAD 1983 UTM Zone 17N
Units: Meter

Water Well

1500' Buffer

4705102462

Coordinates: 30 722705 80 582688

Water Purveyor Map
Well Pad: Yocum
County: MSH

SWN ^{R2} ^{VT} 09/16/2022
Southwestern Energy®

Date: 4/19/2018 | Author: willish

MARCELLUS WELL DRILLING PROCEDURES AND WELL SITE SAFETY PLAN



SWN Production Company, LLC
1300 Fort Pierpont Drive, Suite 201
Morgantown, West Virginia 26508

API NO. 47-XXX-XXXXX
WELL NAME: Yocum MSH 10H
Littleton QUAD
Liberty DISTRICT
Ohio COUNTY, WEST VIRGINIA

RECEIVED
Office of Oil and Gas
JUN 23 2022
WV Department of
Environmental Protection

Submitted by:

Name: Brittany Woody

Date: 5/31/2022

Brittany Woody

Title: Senior Regulatory Analyst

SWN Production Co., LLC

Approved by:

Name: *Harvey J. King*

Date: 6/16/2022

Title: Inspector

Approved by:

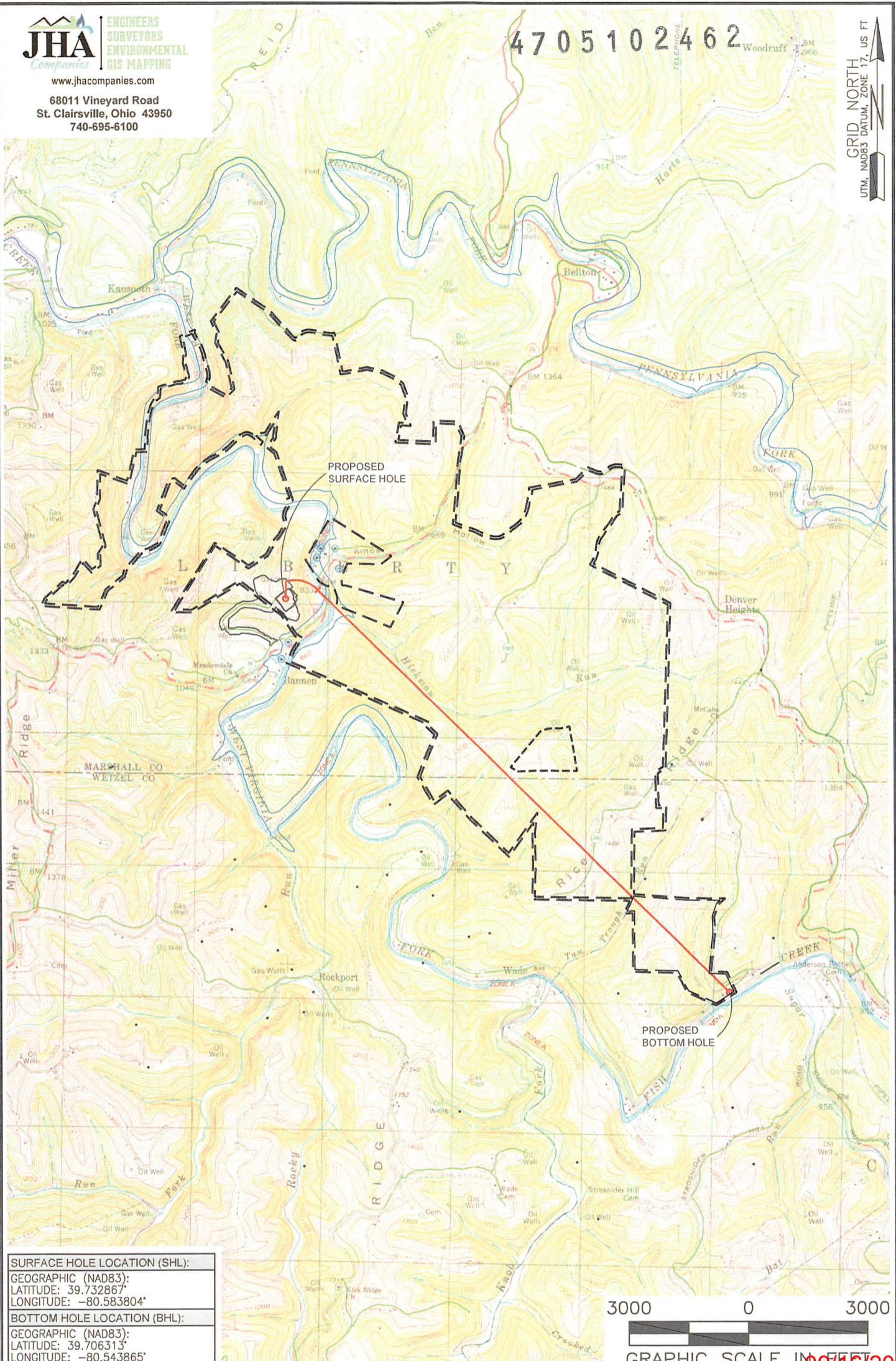
Name: _____

Date: _____

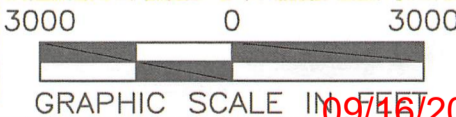
Title: _____

4705102462

GRID NORTH
 UTM, NAD83 DATUM, ZONE 17, US FT



SURFACE HOLE LOCATION (SHL):
GEOGRAPHIC (NAD83):
LATITUDE: 39.732867°
LONGITUDE: -80.583804°
BOTTOM HOLE LOCATION (BHL):
GEOGRAPHIC (NAD83):
LATITUDE: 39.706313°
LONGITUDE: -80.543865°



09/16/2022

NOTES ON SURVEY
 1. SURFACE AND ROYALTY OWNER INFORMATION AND THEIR BOUNDARIES SHOWN HEREON WERE PLOTTED FROM DEEDS AND/OR TAX PARCEL MAPS PROVIDED BY CLIENT AND/OR FIELD LOCATIONS.
 2. THIS PLAT DOES NOT REPRESENT A BOUNDARY SURVEY OF THE PARCELS SHOWN HEREON.
 3. ALL INSETS ARE GRID NORTH UNLESS OTHERWISE DEPICTED.

LEGEND:

PROPOSED SURFACE HOLE / BOTTOM HOLE	NATURAL WATERWAY
EXISTING / PRODUCING WELLHEAD	ACCESS ROAD
LPL* LANDING POINT LOCATION	PUBLIC ROAD
FLOOD PLAIN	ACCESS ROAD TO PREV. SITE
	LEASE BOUNDARY
	PROPOSED PATH

WELL OPERATOR: SWN PRODUCTION COMPANY, LLC		WELL (FARM) NAME: YOCUM MSH		WELL # 10H	SERIAL # XXXX
ADDRESS: 1300 FORT PIERPONT DRIVE, SUITE 201, MORGANTOWN, WV 26508		COUNTY: MARSHALL	CODE: 103	DISTRICT: LIBERTY	API # 47-103-XXXX
SURFACE OWNER: JOSEPH LEE AND MICHAEL D. YOCUM		USGS 7 1/2 QUADRANGLE MAP NAME: WILEYVILLE, WV			

LATITUDE: 39°45' SURFACE HOLE (2000' SCALE) 103'

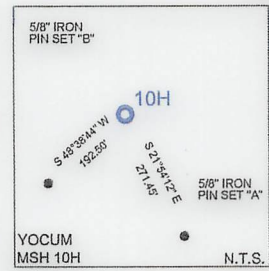
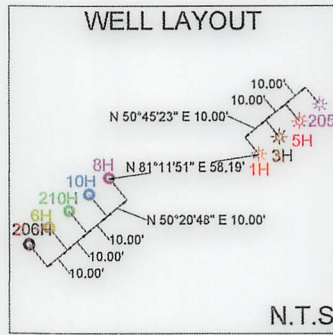
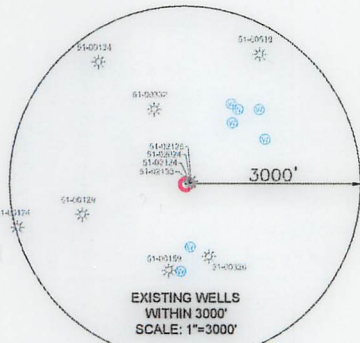
LATITUDE: 39°42'30" BOTTOM HOLE (2000' SCALE)

544' BHL

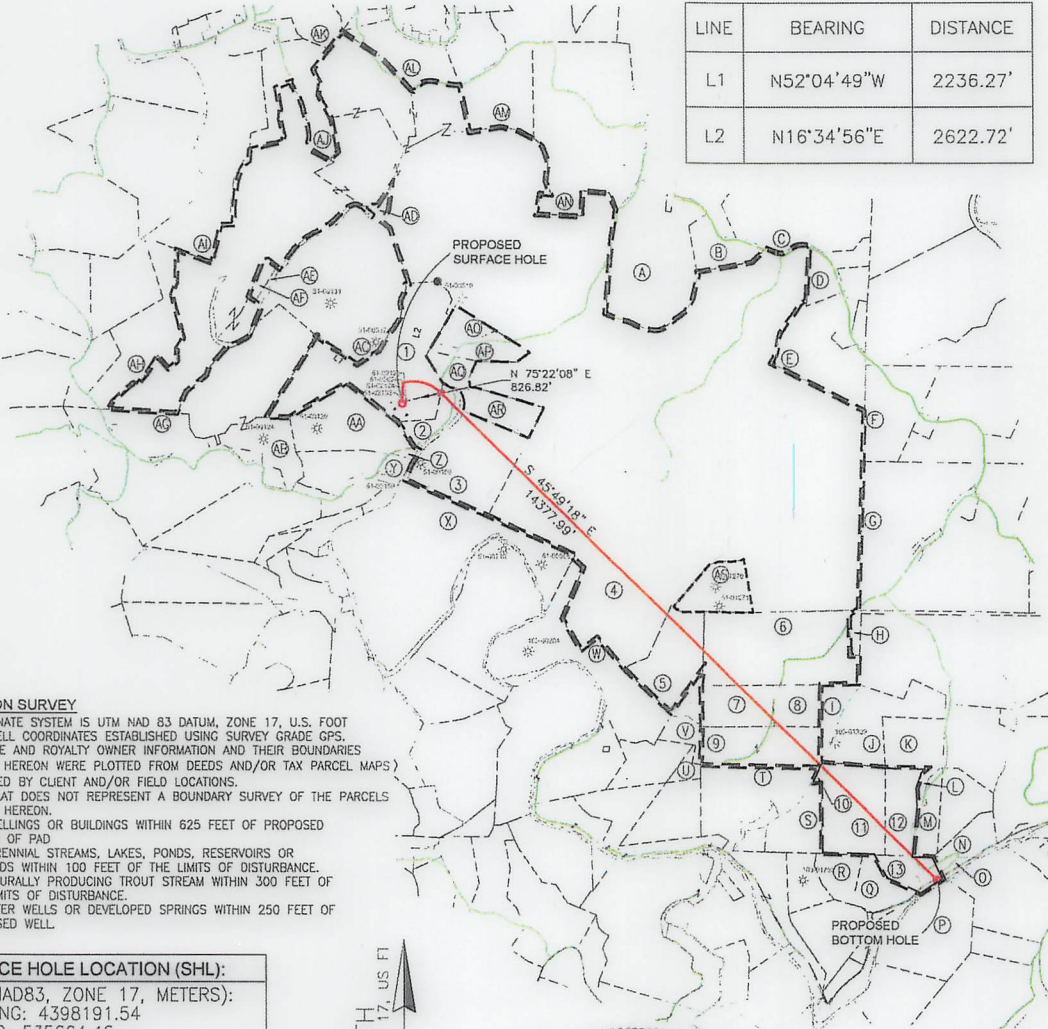


www.jhacompanies.com

68011 Vineyard Road
St. Clairsville, Ohio 43950
740-695-6100



LINE	BEARING	DISTANCE
L1	N52°04'49"W	2236.27'
L2	N16°34'56"E	2622.72'

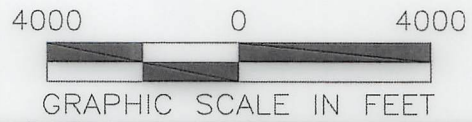



NOTES ON SURVEY

- COORDINATE SYSTEM IS UTM NAD 83 DATUM, ZONE 17, U.S. FOOT AND WELL COORDINATES ESTABLISHED USING SURVEY GRADE GPS.
- SURFACE AND ROYALTY OWNER INFORMATION AND THEIR BOUNDARIES SHOWN HEREON WERE PLOTTED FROM DEEDS AND/OR TAX PARCEL MAPS PROVIDED BY CLIENT AND/OR FIELD LOCATIONS.
- THIS PLAN DOES NOT REPRESENT A BOUNDARY SURVEY OF THE PARCELS SHOWN HEREON.
- NO DWELLINGS OR BUILDINGS WITHIN 625 FEET OF PROPOSED CENTER OF PAD.
- NO PERENNIAL STREAMS, LAKES, PONDS, RESERVOIRS OR WETLANDS WITHIN 100 FEET OF THE LIMITS OF DISTURBANCE.
- NO NATURALLY PRODUCING TROUT STREAM WITHIN 300 FEET OF THE LIMITS OF DISTURBANCE.
- NO WATER WELLS OR DEVELOPED SPRINGS WITHIN 250 FEET OF PROPOSED WELL.

SURFACE HOLE LOCATION (SHL):
UTM (NAD83, ZONE 17, METERS): NORTHING: 4398191.54 EASTING: 535664.46
LANDING POINT LOCATION (LPL):
UTM (NAD83, ZONE 17, METERS): NORTHING: 4398261.25 EASTING: 535909.42
BOTTOM HOLE LOCATION (BHL):
UTM (NAD83, ZONE 17, METERS): NORTHING: 4395261.06 EASTING: 539101.95

GRID NORTH
UTM, NAD83 DATUM, ZONE 17, US FT



I, THE UNDERSIGNED, HEREBY CERTIFY THAT THIS PLAN IS CORRECT TO THE BEST OF MY KNOWLEDGE AND BELIEF AND SHOWS ALL THE INFORMATION REQUIRED BY LAW AND REGULATIONS ISSUED AND PRESCRIBED BY THE DEPARTMENT OF ENVIRONMENTAL PROTECTION.

P.E. 19809

COMPANY: **SWN** Production Company, LLC **SWN** Production Company™

 WVDEP OFFICE OF OIL & GAS 601 57TH STREET CHARLESTON, WV 25034	(+) DENOTES LOCATION OF WELL ON UNITED STATES TOPOGRAPHIC MAPS DEGREE OF ACCURACY: 1/200 PROVEN SURVEY SOURCE OF GRADE GPS ELEVATION: (NAVD 88, US FT)	YOCUM MSH OPERATOR'S WELL #: 10H API WELL #: 47 051 02462 STATE COUNTY PERMIT
---	--	--

WELL TYPE: OIL WASTE DISPOSAL PRODUCTION DEEP GAS LIQUID INJECTION STORAGE SHALLOW

WATERSHED: UPPER OHIO SOUTH
DISTRICT: LIBERTY COUNTY: MARSHALL
ELEVATION: 1052.5'
SURFACE OWNER: JOSEPH LEE AND MICHAEL D. YOCUM
QUADRANGLE: LITTLETON, WV
OIL & GAS ROYALTY OWNER: JOSEPH LEE AND MICHAEL D. YOCUM
ACREAGE: ±97.07
ACREAGE: ±97.07

DRILL DRILL DEEPER REDRILL FRACTURE OR STIMULATE PLUG OFF OLD FORMATION PERFORATE NEW FORMATION
 CONVERT PLUG & ABANDON CLEAN OUT & REPLUG OTHER CHANGE (SPECIFY)

TARGET FORMATION: MARCELLUS ESTIMATED DEPTH: 7,298' TVD 22,018' TMD



09/16/2022

WELL OPERATOR: SWN PRODUCTION COMPANY, LLC ADDRESS: 1300 FORT PIERPONT DRIVE, SUITE 201 CITY: MORGANTOWN STATE: WV ZIP CODE: 26508	DESIGNATED AGENT: BRITTANY WOODY ADDRESS: 1300 FORT PIERPONT DRIVE, SUITE 201 CITY: MORGANTOWN STATE: WV ZIP CODE: 26508
--	--

LEGEND: ○ PROPOSED SURFACE HOLE / BOTTOM HOLE * EXISTING / PRODUCING WELLHEAD LPL LANDING POINT LOCATION (W) EXISTING WATER WELL (S) EXISTING SPRING — NATURAL WATERWAY — SURVEYED BOUNDARY — LEASE BOUNDARY — PROPOSED PATH — PUBLIC ROAD	REVISIONS: DATE: 06-01-2022 API NO: 47-051-XXXXX DRAWN BY: R. GRIMES SCALE: 1" = 4000' DRAWING NO: 2017-154 WELL LOCATION PLAT
---	---

WELL BORE TABLE FOR SURFACE/ROYALTY OWNERS		
TRACT	SURFACE OWNER (S) / ROYALTY OWNER (R)	TAX PARCEL
1	YOCUM JOSEPH LEE & MICHAEL D	7-26-9
TRACT	SURFACE OWNER	TAX PARCEL
2	STIPETICH SUSAN F & FRANK R	7-27-4.2
3	VELLEKOOP PETER B ET UX - TOD	7-27-11
4	W VA WILDLIFE RESOURCES SECTION	7-24-1
5	WILLIAMS KATHERINE E TRUST	1-3-1
6	ABEREGG D W EST & ABEREGG WILLIAM D ETAL L/E ABEREGG DA	1-3-2
7	WILLIAMS LONNIE L	1-3-7
8	WILLIAMS JOHN EDWARD	1-3-9
9	WILLIAMS JOHN EDWARD	1-3-8
10	CBC HOLDINGS LLC	3-1-8.1
11	DRAHEIM GARY W JR ETAL	3-1-9
12	DRAHEIM GARY WAYNE JR ETAL	3-1-10
13	WAYNE CARMINT REALTY LLC	3-1-19
ADJOINING OWNERS TABLE		
TRACT	SURFACE OWNER	TAX PARCEL
A	GRESHAW JASON M & MARY L	7-25-2
B	BROWN ANDREW C III	7-25-6
C	HARRINGTON CLYDE F	7-25-7
D	W VA DEPT OF COMMERCE DIV OF NATURAL RESOURCES	7-25-9
E	CONAWAY THOMAS EARL JR & CAROLYN K STOWE	7-25-12
F	CONAWAY THOMAS E	7-23-1
G	PRENDERGAST MICHAEL J & SUELLEN LEMLEY	7-23-26
H	LONG LONNY DAVID & LINDA SUE	1-3-2.1
I	JOHNSON VERNON S EST	3-1-1
J	DRAHEIM HERBERT P ET AL	3-1-6
K	DRAHEIM HERBERT P ETAL	3-1-5
L	MILLIKEN KEVIN R ETAL	3-1-11
M	MILLIKEN KEVIN R ETAL	3-1-12
N	GORBY GREGORY A & CYNTHIA D	3-1-14
O	CONSOLIDATED GAS TRANS CORP	3-1-18
P	CONSOLIDATED GAS TRANSMISSION	3-1-32
Q	CONSOLIDATED GAS TRANS CORP	3-1-20
R	CONSOLIDATED GAS TRANS CORP	3-1-21
S	MILLIKEN KEVIN R ETAL	3-1-8
T	MCGUFFIE ARCH	1-6-5
U	UNKNOWN	UNKNOWN
V	CONSOLIDATED GAS TRANSMISSION	1-3-5
W	SEIDLER EARL DALE & NETTIE	1-2-6.1
X	VELLEKOOP PETER B ET UX - TOD	7-27-13
Y	HIGH PHILIP D	7-27-8
Z	YOCUM MICHAEL DAVID ET AL	7-27-4.1
AA	YOCUM JOSEPH LEE & MICHAEL D	7-27-5
AB	HORNER DELORSE A	7-26-10
AC	CONSOLIDATED GAS SUPPLY CORP	7-26-8
AD	BUZZARD COLIN R	7-26-3
AE	BUTLER JOHN M & LISA A	7-26-11.1
AF	HUNDRED RESOURCES INC	7-26-11
AG	RIGGS JOHN E JR & DELANA	7-27-2
AH	MORGAN JAMES E - LIFE	7-26-14
AI	GRIBBEN M PEGGY REVOCABLE LIVING TRUST	7-19-28
AJ	FROMHART BRAD ET UX - LIFE	7-20-41
AK	UNDERDONK ALAN	7-16-25.1
AL	BURLEY AMMON ET UX	7-20-12
AM	BURLEY AMMON A	7-20-24
AN	BURLEY AMON A	7-20-37
AO	GEDEON DANIEL D ET UX	7-26-6
AP	VELLEKOOP PETER B ET UX - TOD	7-26-6.1
AQ	VELLEKOOP PETER B ET UX - TOD	7-26-6.2
AR	VELLEKOOP PETER B ET UX - TOD	7-27-10.1
AS	WADE MICHAEL CLAY & MCCCELLAND LAWRENCE W - TOD ET AL	7-24-6

09/16/2022

REVISIONS:	COMPANY: 			
	OPERATOR'S YOCUM MSH		DATE: 06-01-2022	
	WELL #: 47-051-02462 10H		API NO: 47-051-XXXXX	
	DISTRICT: LIBERTY	COUNTY: MARSHALL	STATE: WV	DRAWN BY: R. GRIMES
				SCALE: N/A
				DRAWING NO: 2017-154
				WELL LOCATION PLAT

WW-6A1
(5/13)

Operator's Well No. Yocum MSH 10H

**INFORMATION SUPPLIED UNDER WEST VIRGINIA CODE
Chapter 22, Article 6A, Section 5(a)(5)
IN LIEU OF FILING LEASE(S) AND OTHER CONTINUING CONTRACT(S)**

Under the oath required to make the verification on page 1 of this Notice and Application, I depose and say that I am the person who signed the Notice and Application for the Applicant, and that –

- (1) the tract of land is the same tract described in this Application, partly or wholly depicted in the accompanying plat, and described in the Construction and Reclamation Plan;
- (2) the parties and recordation data (if recorded) for lease(s) or other continuing contract(s) by which the Applicant claims the right to extract, produce or market the oil or gas are as follows:

Lease Name or Number	Grantor, Lessor, etc.	Grantee, Lessee, etc.	Royalty	Book/Page
See Exhibit				


*Co-tenancy utilization - At least 7 mineral owners in tract and at least 75% of the royalty owners have consented to the lawful use or development of the oil or natural gas mineral property on the tract. The interests of the remaining co-tenants will be secured pursuant to the Co-tenancy Modernization and Majority Protection Act.

**Acknowledgement of Possible Permitting/Approval
In Addition to the Office of Oil and Gas**

The permit applicant for the proposed well work addressed in this application hereby acknowledges the possibility of the need for permits and/or approvals from local, state, or federal entities in addition to the DEP, Office of Oil and Gas, including but not limited to the following:

- WV Division of Water and Waste Management
- WV Division of Natural Resources WV Division of Highways
- U.S. Army Corps of Engineers
- U.S. Fish and Wildlife Service
- County Floodplain Coordinator

The applicant further acknowledges that any Office of Oil and Gas permit in no way overrides, replaces, or nullifies the need for other permits/approvals that may be necessary and further ~~affirms~~ that all needed permits/approvals should be acquired from the appropriate authority before the affected activity is initiated.

Well Operator: SWN Production Company, LLC
 By: 
 Its: Staff Landman

10H

4705102462

Tract Number	Tax Parcel	Lessor	Lessee	Royalty	BK/PG	% Interest Not Leased by SWN				
1	p/o 7-26-9 (86.103 ac)	W.E. Franklin, Ira M. Franklin & Emma Franklin, husband and wife, John A. Franklin & Mollie Franklin, husband and wife, Mary S. Franklin, widow, M.J. Brooks & Clint Brooks, wife and husband, Edith White & J.F. White, wife and husband, and Laura Franklin, widow	L.F. Burley	13.75%	186/284	0.00%				
			L.F. Burley Heirs	The Manufacturers Light and Heat Company		2/269				
			The Manufacturers Light and Heat Company	Columbia Gas Transmission Corporation		422/204				
			Columbia Gas Transmission Corporation	Columbia Natural Resources, LLC		642/281				
			Columbia Gas Transmission Corporation	Chesapeake Appalachia, LLC		662/322				
			Chesapeake Appalachia, LLC	SWN Production Company, LLC		36/422				
	p/o 7-26-9 (30.7 ac)	I.D. Franklin and Bessie J. Franklin, his wife	The Manufacturers Light and Heat Company	The Manufacturers Light and Heat Company	12.50%	209/168				
			The Manufacturers Light and Heat Company	Columbia Gas Transmission Corporation		422/204				
			Columbia Gas Transmission Corporation	Columbia Natural Resources, LLC		642/281				
			Columbia Gas Transmission Corporation	Chesapeake Appalachia, LLC		662/322				
			Chesapeake Appalachia, LLC	Statoilhydro USA Onshore Properties Inc.		675/279				
			Chesapeake Appalachia, LLC	SWN Production Company, LLC		33/110				
	Statoil USA Onshore Properties Inc.	SWN Exchange Titleholder LLC		33/424						
2	7-27-4.2	I.D. Franklin and Bessie J. Franklin, husband and wife	The Manufacturers Light and Heat Company	The Manufacturers Light and Heat Company		209/168	0.00%			
			The Manufacturers Light and Heat Company	Columbia Gas Transmission Corporation		422/204				
			Columbia Gas Transmission Corporation	Columbia Natural Resources, LLC		642/281				
			Columbia Gas Transmission Corporation	Chesapeake Appalachia, LLC		662/322				
			Chesapeake Appalachia, LLC	Statoilhydro USA Onshore Properties Inc.		675/279				
			Chesapeake Appalachia, LLC	SWN Production Company, LLC		33/110				
				Statoil USA Onshore Properties Inc.	SWN Exchange Titleholder LLC		33/424			
			3	7-27-11	Ralph W. Evans and Nellie F. Evans, his wife; Brooks B. Evans and Sara E. Evans, his wife; Harold P. Evans and Maude Evans, his wife	The Manufacturers Light and Heat Company	The Manufacturers Light and Heat Company	12.50%	299/327	0.00%
						The Manufacturers Light and Heat Company	Columbia Gas Transmission Corporation		422/204	
						Columbia Gas Transmission Corporation	Columbia Natural Resources, LLC		642/281	
						Columbia Gas Transmission Corporation	Chesapeake Appalachia, LLC		662/322	
						Chesapeake Appalachia, LLC	Statoilhydro USA Onshore Properties Inc.		675/279	
Chesapeake Appalachia, LLC	SWN Production Company, LLC					33/110				
	Statoil USA Onshore Properties Inc.	SWN Exchange Titleholder LLC					33/424			
4	7-24-1	Royalty Owner				n/a	n/a	n/a	9.65%	
		p/o 7-24-1 (115.88 ac)				Robert W. Conaway Jr., a single man	SWN Production Company, L.L.C.	16%	932/636	
						Amy M. Schleicher, married dealing in her sole and separate property	SWN Production Company, LLC	18%	1130/482	
						Carolyn Stowe, married dealing in her sole and separate property	SWN Production Company, LLC	17%	1117/282	
						Charles Wayne Geho, married dealing in his sole and separate property	SWN Production Company, LLC	0.16	1104/385	
			David and Shirley Katzmeyer, a married couple	SWN Production Company, LLC	17%	1107/328				
			Donald Scott Conaway, a single man	SWN Production Company, LLC	16%	932/629				
			Eric Katzmeyer, married dealing in his sole and separate property	SWN Production Company, LLC	17%	1107/332				
			Franklin T. Barrett, married dealing in his sole and separate property	SWN Production Company, LLC	17%	1107/292				
			George L. Hale, married dealing in his sole and separate property	SWN Production Company, LLC	17%	1107/316				
			Gertrud Yeager, Trustee of the Gertrud Yeager 2002 Revocable Trust Agreement, dated September 17, 2002, as amended and restated on May 4, 2009	SWN Production Company, LLC	17%	1108/32				
			Hulda Marie Gilbertson-Wayt, a/k/a Hilda Marie Gilbertson-Wayt, married dealing in her sole and separate property, Life Estate, and Kimberly Ann Wayt, single, Remainderman and Kerry Dean Wayt, single Remainderman	SWN Production Company, LLC	18%	1111/202				
			Jeffrey L. Fish, married dealing in his sole and separate property	SWN Production Company, LLC	17%	1106/85				

RECEIVED
Office of Oil and Gas

AUG 19 2022

09/16/2022

W. Leaban... of
... Protection

John B. Wanchick, a/k/a John B. Wanchik, a married man dealing in his sole and separate property	Chesapeake Appalachia, L.L.C.	17%	833/213
Chesapeake Appalachia, LLC	Statoilhydro USA Onshore Properties Inc.		675/279
Chesapeake Appalachia, LLC	SWN Production Company, LLC		33/110
Statoil USA Onshore Properties Inc.	SWN Exchange Titleholder LLC		33/424
John Yeager, married dealing in his sole and separate property	SWN Production Company, LLC	17%	1108/142
Krystal K. Camp, married dealing in her sole and separate property	SWN Production Company, LLC	17%	1106/81
Mary Lou Rubini, widow	SWN Production Company, LLC	17%	1119/159
Michael A. Fish, married dealing in his sole and separate property	SWN Production Company, LLC	17%	1106/77
Michael O. Wanchick, a/k/a Michael O. Wanchik, a married man dealing in his sole and separate property	Chesapeake Appalachia, L.L.C.	17%	833/208
Chesapeake Appalachia, LLC	Statoilhydro USA Onshore Properties Inc.		675/279
Chesapeake Appalachia, LLC	SWN Production Company, LLC		33/110
Statoil USA Onshore Properties Inc.	SWN Exchange Titleholder LLC		33/424
Patricia Loy, a/k/a Elsie Patricia Loy, by and through her attorney-in-fact, Gary W. Loy	SWN Production Company, LLC	17%	1104/389
Richard J. McHenry, Sr., a married man dealing in his sole and separate property	SWN Production Company, LLC	17%	976/79
Roger Lee Cain II	SWN Production Company, LLC	17%	1129/518
Sharon N. Zeppernick, married dealing in her sole and separate property	SWN Production Company, LLC	17%	1106/37
Stone Hill Minerals Holdings, LLC	TH Exploration, LLC	19%	894/489
TH Exploration, LLC	SWN Production Company, LLC and Statoil USA Onshore Properties, Inc.		41/299
Stone Hill Minerals Holdings, LLC	TH Exploration, LLC	19%	261A/890
TH Exploration, LLC	SWN Production Company, LLC and Statoil USA Onshore Properties Inc.		41/299
Tara DeLeon	SWN Production Company, LLC	18%	1131/435
The First Assembly of God Church, Todd Troyer, Pastor	SWN Production Company, LLC	17%	1112/616
Thomas D. Conaway, married dealing in his sole and separate property	SWN Production Company, LLC	17%	1119/148
Timothy N. Burley, married dealing in his sole and separate property	SWN Production Company, LLC	17%	1107/308
Wayne E. Burley, single	SWN Production Company, LLC	17%	1107/260
West Virginia Minerals, Inc.	SWN Production Company, LLC	20%	1136/193
Columbia Gas Transmission		6.25%	642/281
p/o 7-24-1 (26 ac) Gertrud Yeager, Trustee of the Gertrud Yeager 2002 Revocable Trust Agreement, dated September 17, 2002, as amended and restated on May 4, 2009	SWN Production Company, LLC	17.00%	1108/32
John Yeager, married dealing in his sole and separate property	SWN Production Company, LLC	17.00%	1108/142
L. Gene Gray	SWN Production Company, LLC	17.00%	1104/393
Ralph W. Evans and Nellie F. Evans, his wife; Lindsey L. Burley and Martha Burley, his wife; Charles W. Burley, single; Leroy Burley and Leona Burley, his wife; Ethel Cain, single; Charles Geho and Norma Geho, his wife;	Columbia Gas Transmission Corporation	12.50%	446/125
Columbia Gas Transmission Corporation	Columbia Natural Resources, LLC		642/281
Columbia Gas Transmission Corporation	Chesapeake Appalachia, LLC		662/322
Chesapeake Appalachia, LLC	Statoilhydro USA Onshore Properties Inc.		675/279
Chesapeake Appalachia, LLC	SWN Production Company, LLC		36/422
Chesapeake Appalachia, LLC	SWN Production Company, LLC		33/110
Statoil USA Onshore Properties Inc.	SWN Exchange Titleholder LLC		33/424
John B. Wanchick, a/k/a John B. Wanchik, a married man dealing in his sole and separate property	Chesapeake Appalachia, L.L.C.	17.00%	833/228
Michael O. Wanchick, a/k/a Michael O. Wanchik, a married man dealing in his sole and separate property	Chesapeake Appalachia, L.L.C.	17.00%	833/223
Chesapeake Appalachia, L.L.C.	Statoilhydro USA Onshore Properties Inc.		33/47
Chesapeake Appalachia, LLC	SWN Production Company, LLC		33/110
Sharon E. Potts, a single woman	Chesapeake Appalachia, L.L.C.	17.00%	818/422
Chesapeake Appalachia, L.L.C.	Statoil USA Onshore Properties Inc.		33/59
Chesapeake Appalachia, LLC	SWN Production Company, LLC		33/110
Gary L. Yoho, a single man	Chesapeake Appalachia, L.L.C.	17.00%	818/428
Chesapeake Appalachia, L.L.C.	Statoil USA Onshore Properties Inc.		33/59
Chesapeake Appalachia, LLC	SWN Production Company, LLC		33/110

RECEIVED
Office of Oil and Gas

AUG 19 2022

WV Department of
Environmental Protection

09/16/2022

	Richard L. Yoho, a single man	Chesapeake Appalachia, L.L.C.	17.00%	818/434
	Chesapeake Appalachia, L.L.C.	Statoil USA Onshore Properties Inc.		33/59
	Chesapeake Appalachia, LLC	SWN Production Company, LLC		33/110
	Stone Hill Minerals Holdings, LLC	TH Exploration, LLC	15.00%	894/489
	TH Exploration, LLC	SWN Production Company, LLC		41/299
p/o 7-24-1 (54.085 ac)	William D. Bonar and Gloria A. Bonar, his wife	Chesapeake Appalachia, L.L.C.	17.00%	746/271
	Chesapeake Appalachia, L.L.C.	Statoil USA Onshore Properties, Inc.		27/50
	Chesapeake Appalachia, L.L.C.	SWN Production Company, LLC		33/110
	Chesapeake Appalachia, L.L.C.	SWN Exchange Titleholder LLC		33/424
	Lee D. Bonar and Bonnie M. Bonar, his wife	Chesapeake Appalachia, L.L.C.	17.00%	747/270
	Chesapeake Appalachia, L.L.C.	Statoil USA Onshore Properties, Inc.		27/50
	Chesapeake Appalachia, L.L.C.	SWN Production Company, LLC		33/110
	Chesapeake Appalachia, L.L.C.	SWN Exchange Titleholder LLC		33/424
	Joseph W. Caseman and Gretchen V. Caseman, his wife	Chesapeake Appalachia, L.L.C.	17.00%	747/600
	Chesapeake Appalachia, L.L.C.	Statoil USA Onshore Properties, Inc.		27/50
	Chesapeake Appalachia, L.L.C.	SWN Production Company, LLC		33/110
	Chesapeake Appalachia, L.L.C.	SWN Exchange Titleholder LLC		33/424
	Russell Lee Smith and Marybelle Smith, his wife	Chesapeake Appalachia, L.L.C.	17.00%	747/623
	Chesapeake Appalachia, L.L.C.	Statoil USA Onshore Properties, Inc.		27/50
	Chesapeake Appalachia, L.L.C.	SWN Production Company, LLC		33/110
	Chesapeake Appalachia, L.L.C.	SWN Exchange Titleholder LLC		33/424
	John Bernard Smith and Ethel Rose Smith, his wife	Chesapeake Appalachia, L.L.C.	17.00%	748/436
	Chesapeake Appalachia, L.L.C.	Statoil USA Onshore Properties, Inc.		27/50
	Chesapeake Appalachia, L.L.C.	SWN Production Company, LLC		33/110
	Chesapeake Appalachia, L.L.C.	SWN Exchange Titleholder LLC		33/424
	George Leroy Smith and Evelyn F. Smith, his wife	Chesapeake Appalachia, L.L.C.	17.00%	748/442
	Chesapeake Appalachia, L.L.C.	Statoil USA Onshore Properties, Inc.		27/50
	Chesapeake Appalachia, L.L.C.	SWN Production Company, LLC		33/110
	Chesapeake Appalachia, L.L.C.	SWN Exchange Titleholder LLC		33/424
	Clyde W. Caseman and Alicia L. Caseman, his wife	Chesapeake Appalachia, L.L.C.	17.00%	748/401
	Chesapeake Appalachia, L.L.C.	Statoil USA Onshore Properties, Inc.		27/50
	Chesapeake Appalachia, L.L.C.	SWN Production Company, LLC		33/110
	Chesapeake Appalachia, L.L.C.	SWN Exchange Titleholder LLC		33/424
	Nancy L. Rodgers, f/k/a Nancy Matthews and William I. Rodgers, her husband	Chesapeake Appalachia, L.L.C.	17.00%	748/527
	Chesapeake Appalachia, L.L.C.	Statoil USA Onshore Properties, Inc.		27/50
	Chesapeake Appalachia, L.L.C.	SWN Production Company, LLC		33/110
	Chesapeake Appalachia, L.L.C.	SWN Exchange Titleholder LLC		33/424
	Sandra K. Groux and Harry W. Groux, her husband	Chesapeake Appalachia, L.L.C.	17.00%	748/503
	Chesapeake Appalachia, L.L.C.	Statoil USA Onshore Properties, Inc.		27/50
	Chesapeake Appalachia, L.L.C.	SWN Production Company, LLC		33/110
	Chesapeake Appalachia, L.L.C.	SWN Exchange Titleholder LLC		33/424
	Roberta M. Snyder, a/k/a Roberta Mary Clark, a widow	Chesapeake Appalachia, L.L.C.	17.00%	749/96
	Chesapeake Appalachia, L.L.C.	Statoil USA Onshore Properties, Inc.		27/50
	Chesapeake Appalachia, L.L.C.	SWN Production Company, LLC		33/110
	Chesapeake Appalachia, L.L.C.	SWN Exchange Titleholder LLC		33/424
	Robert Clark Adams and Charlotte A. Adams, his wife	Chesapeake Appalachia, L.L.C.	17.00%	749/622
	Chesapeake Appalachia, L.L.C.	Statoil USA Onshore Properties, Inc.		27/50
	Chesapeake Appalachia, L.L.C.	SWN Production Company, LLC		33/110
	Chesapeake Appalachia, L.L.C.	SWN Exchange Titleholder LLC		33/424
	The Mary Kathryn Ray Revocable Trust, Dated December 18, 1998, by Mary Kathryn Ray, acting as Trustee	Chesapeake Appalachia, L.L.C.	17.00%	750/118
	Chesapeake Appalachia, L.L.C.	Statoil USA Onshore Properties, Inc.		27/50
	Chesapeake Appalachia, L.L.C.	SWN Production Company, LLC		33/110
	Chesapeake Appalachia, L.L.C.	SWN Exchange Titleholder LLC		33/424
	Dorothy E. Wheeler, a widow	Chesapeake Appalachia, L.L.C.	17.00%	750/111
	Chesapeake Appalachia, L.L.C.	Statoil USA Onshore Properties, Inc.		27/50
	Chesapeake Appalachia, L.L.C.	SWN Production Company, LLC		33/110
	Chesapeake Appalachia, L.L.C.	SWN Exchange Titleholder LLC		33/424
	Paul Charles Adams, a single man	Chesapeake Appalachia, L.L.C.	17.00%	750/169

RECEIVED
Office of Oil and Gas

AUG 19 2022

WV Department of
Environmental Protection

09/16/2022

4705102462

Chesapeake Appalachia, L.L.C.	Statoil USA Onshore Properties, Inc.		27/50
Chesapeake Appalachia, L.L.C.	SWN Production Company, LLC		33/110
Chesapeake Appalachia, L.L.C.	SWN Exchange Titleholder LLC		33/424
The Estate of Richard L. Bonar, by Sandra J. Bonar, acting as Executor and Sandra J. Bonar, a widow	Chesapeake Appalachia, L.L.C.	17.00%	751/167
Chesapeake Appalachia, L.L.C.	Statoil USA Onshore Properties, Inc.		27/50
Chesapeake Appalachia, L.L.C.	SWN Production Company, LLC		33/110
Chesapeake Appalachia, L.L.C.	SWN Exchange Titleholder LLC		33/424
Bruce D. Bonar And Sandra C. Bonar, his wife	Chesapeake Appalachia, L.L.C.	17.00%	751/608
Chesapeake Appalachia, L.L.C.	Statoil USA Onshore Properties, Inc.		27/50
Chesapeake Appalachia, L.L.C.	SWN Production Company, LLC		33/110
Chesapeake Appalachia, L.L.C.	SWN Exchange Titleholder LLC		33/424
Charles W. Bonar And Charlotte L. Bonar, his wife	Chesapeake Appalachia, L.L.C.	17.00%	755/109
Chesapeake Appalachia, L.L.C.	Statoil USA Onshore Properties, Inc.		27/50
Chesapeake Appalachia, L.L.C.	SWN Production Company, LLC		33/110
Chesapeake Appalachia, L.L.C.	SWN Exchange Titleholder LLC		33/424
Ronald E. Bonar, a single man	Chesapeake Appalachia, L.L.C.	17.00%	754/616
Chesapeake Appalachia, L.L.C.	Statoil USA Onshore Properties, Inc.		27/465
Chesapeake Appalachia, L.L.C.	SWN Production Company, LLC		33/110
Chesapeake Appalachia, L.L.C.	SWN Exchange Titleholder LLC		33/424
Christopher G. Adams and Erica Adams, his wife	Chesapeake Appalachia, L.L.C.	17.00%	761/402
Chesapeake Appalachia, L.L.C.	Statoil USA Onshore Properties, Inc.		28/461
Chesapeake Appalachia, L.L.C.	SWN Production Company, LLC		33/110
Derrick H. Adams and Suzanne Adams, his wife	Chesapeake Appalachia, L.L.C.	17.00%	761/395
Chesapeake Appalachia, L.L.C.	Statoil USA Onshore Properties, Inc.		28/461
Chesapeake Appalachia, L.L.C.	SWN Production Company, LLC		33/110
Mary T. Zito, f/k/a Mary T. Nesbitt, f/k/a Mary Bonar Nesbitt, a widow	Chesapeake Appalachia, L.L.C.	17.00%	764/201
Chesapeake Appalachia, L.L.C.	Statoil USA Onshore Properties, Inc.		31/246
Chesapeake Appalachia, L.L.C.	SWN Production Company, LLC		33/110
Chesapeake Appalachia, L.L.C.	SWN Exchange Titleholder LLC		33/424
The Estate of John William Orr, Sr., by Linda O. Morgan, a/k/a Linda Orr Morgan, Acting As Executrix, Linda O. Morgan, a/k/a Linda Orr Morgan and Gary D. Morgan, her husband and John W. Orr, Jr., a/k/a John William Orr, Jr. And Susan J. Orr, his wife	Chesapeake Appalachia, L.L.C.	17.00%	768/154
Chesapeake Appalachia, L.L.C.	Statoil USA Onshore Properties, Inc.		28/461
Chesapeake Appalachia, L.L.C.	SWN Production Company, LLC		33/110
Richard Cunliffe Edwards, a/k/a Richard Cunliff Edwards, a widower	Chesapeake Appalachia, L.L.C.	17.00%	775/409
Chesapeake Appalachia, L.L.C.	Statoil USA Onshore Properties, Inc.		29/90
Chesapeake Appalachia, L.L.C.	SWN Production Company, LLC		33/110
Donna R. Walker, a widow	Chesapeake Appalachia, L.L.C.	17.00%	777/475
Chesapeake Appalachia, L.L.C.	Statoil USA Onshore Properties, Inc.		29/90
Chesapeake Appalachia, L.L.C.	SWN Production Company, LLC		33/110
Dorothy Patterson, a single woman	Chesapeake Appalachia, L.L.C.	17.00%	777/481
Chesapeake Appalachia, L.L.C.	Statoil USA Onshore Properties, Inc.		29/90
Chesapeake Appalachia, L.L.C.	SWN Production Company, LLC		33/110
Malcolm V. Smith, Jr., a widower	Chesapeake Appalachia, L.L.C.	17.00%	777/487
Chesapeake Appalachia, L.L.C.	Statoil USA Onshore Properties, Inc.		29/90
Arnell Elizabeth Bowser and Glen F. Bowser, her husband	Chesapeake Appalachia, L.L.C.	17.00%	777/28
Chesapeake Appalachia, L.L.C.	Statoil USA Onshore Properties, Inc.		29/90
Chesapeake Appalachia, L.L.C.	SWN Production Company, LLC		33/110
David B. Sligar, a married man dealing in his sole and separate property	SWN Production Company, L.L.C.	17.00%	956/248
Cornelia C. Browne, widow	SWN Production Company, LLC	16.00%	955/350
Cliff Sligar, a married man dealing in his sole and separate property	SWN Production Company, L.L.C.	17.00%	956/244
Patricia Austin Meyer, married dealing in her sole and separate property	SWN Production Company, LLC	17.00%	957/589
Brian Harris Bonar, Power of Attorney for Kathrine L. Bonar, widow	SWN Production Company, LLC	16.00%	951/337
Thomas Edwards, married dealing in his sole and separate property	SWN Production Company, LLC	17.00%	962/430
Suzanne Patrick, f/k/a Suzanne Edwards, married dealing in her sole and separate property	SWN Production Company, LLC	17.00%	964/66

RECEIVED
Office of Oil and Gas

AUG 19 2022

WV Department of
Environmental Protection

09/16/2022

4705102462

		McCutcheon Family, LLC	SWN Production Company, LLC	17.00%	957/535	
		Nelda S. Clark, widow	SWN Production Company, LLC	16.00%	955/243	
		Richard Edwards, married dealing in his sole and separate property	SWN Production Company, LLC	17.00%	961/213	
		Susan Dianne Clark Neidlinger, divorced	SWN Production Company, L.L.C.	18.00%	963/70	
		David Edwards, single	SWN Production Company, LLC	12.50%	1046/565	
	p/o 7-24-1 (21.30 ac)	Hayhurst Company, A Florida General Partnership	Chesapeake Appalachia, L.L.C.	17%	708/66	
		Chesapeake Appalachia, L.L.C.	SWN Production Company, LLC		33/110	
		Chesapeake Appalachia, L.L.C.	SWN Exchange Titleholder LLC		33/424	
5	1-3-1	Royalty Owner	n/a	n/a	n/a	12.56%
		Ammon A. Burley and Flora J. Burley, his wife	SWN Production Company, LLC	17%	259A/787	
		Annette Aldine Lloyd, widow	SWN Production Company, LLC	17%	261A/57	
		Barbara Burley, single	SWN Production Company, LLC	17%	265A/440	
		Beulah Kathleen Mackey, widow	SWN Production Company, LLC	17%	260A/537	
		Carolyn Stowe, married dealing in her sole and separate property	SWN Production Company, LLC	17%	264A/153	
		Charles W. Geho, married dealing in his sole and separate property	SWN Production Company, LLC	16%	255A/677	
		Donald Marlin Watkins, a/k/a Marlin Watkins and Myra L. Watkins, his wife	SWN Production Company, LLC	17%	259A/103	
		Donald Scott Conaway	SWN Production Company, LLC	17%	285A/153	
		Edward L. Conaway	SWN Production Company, LLC	17%	270A/453	
		Elizabeth Ann Cain, single	SWN Production Company, LLC	17%	269A/316	
		Franklin T. Barrett, married dealing in his sole and separate property	SWN Production Company, LLC	17%	258A/5	
		George L. Hale, married dealing in his sole and separate property	SWN Production Company, LLC	17%	259A/91	
		Jeffrey L. Fish, married dealing in his sole and separate property	SWN Production Company, LLC	17%	258A/9	
		Karen J. Jones, single	SWN Production Company, LLC	17%	264A/163	
		Kathy J. Hoopes, f/k/a Kathy Jo Watkins, married dealing in her sole and separate property	SWN Production Company, LLC	17%	259A/99	
		Krystal K. Camp, married dealing in her sole and separate property	SWN Production Company, LLC	17%	258A/17	
		Michael A. Fish, married dealing in his sole and separate property	SWN Production Company, LLC	17%	258A/13	
		Michael Ross, a married man dealing in his sole and separate property	SWN Production Company, LLC	18%	202A/929	
		Robert Carlton Cain	SWN Production Company, LLC	18%	281A/471	
		Robert Burley, married dealing in his sole and separate property	SWN Production Company, LLC	17%	259A/820	
		Ronald W. Conaway	SWN Production Company, LLC	17%	271A/341	
		Roger Lee Cain	SWN Production Company, LLC	18%	281A/465	
		Sharon N. Zeppernick, married dealing in her sole and separate property	SWN Production Company, LLC	17%	258A/522	
		The First Assembly of God Church, Todd Troyer, Pastor	SWN Production Company, LLC	17%	261A/852	
		Thomas D. Conaway, married dealing in his sole and separate property	SWN Production Company, LLC	17%	265A/446	
		Three Rivers Royalty II LLC	SWN Production Company, LLC	17%	279A/605	
		Timothy N. Burley, married dealing in his sole and separate property	SWN Production Company, LLC	17%	259A/87	
		Wayne E. Burley, single	SWN Production Company, LLC	17%	258A/530	
		BRC Appalachian Minerals I LLC	BRC Working Interest Company, LLC	16%	103A/320	
		BRC Working Interest Company, LLC	Chesapeake Appalachia, LLC		103A/470	
		Chesapeake Appalachia, LLC	SWN Production Company, LLC		157A/540	
		Chesapeake Appalachia, LLC	Statoil USA Onshore Properties Inc.		120A/109	
		Statoil USA Onshore Properties, Inc.	SWN Exchange Titleholder LLC		158A/801	
6	1-3-2	Royalty Owner	n/a	n/a	n/a	0.52%
		Anna L. Buzzard, a single woman	Chesapeake Appalachia, L.L.C.	12.50%	90A/1	
		Chesapeake Appalachia, L.L.C.	Statoilhydro USA Onshore Properties Inc.		97A/578	
		Chesapeake Appalachia, L.L.C.	SWN Production Company, L.L.C.		157A/540	
		Chesapeake Appalachia, L.L.C.	SWN Exchange Titleholder LLC		158A/801	
		Creta G. Kilcoyne, a widow, by her Attorney-in-Fact, Barbara J. Kilcoyne	Chesapeake Appalachia, L.L.C.	12.50%	90A/78	
		Chesapeake Appalachia, L.L.C.	Statoilhydro USA Onshore Properties Inc.		97A/578	
		Chesapeake Appalachia, L.L.C.	SWN Production Company, L.L.C.		157A/540	
		Chesapeake Appalachia, L.L.C.	SWN Exchange Titleholder LLC		158A/801	
		Joanne R. Hobbs, a married woman dealing in her sole and separate property	Chesapeake Appalachia, L.L.C.	12.50%	90A/136	
		Chesapeake Appalachia, L.L.C.	Statoilhydro USA Onshore Properties Inc.		97A/578	

RECEIVED
Office of Oil and Gas

AUG 19 2022

W. J. D. ...
...

09/16/2022

		Chesapeake Appalachia, L.L.C.	SWN Production Company, L.L.C.		157A/540	
		Chesapeake Appalachia, L.L.C.	SWN Exchange Titleholder LLC		158A/801	
		Black Bear Oil and Gas, LLC, a Limited Liability Company	Chesapeake Appalachia, L.L.C.	17%	156A/482	
		Chesapeake Appalachia, L.L.C.	Statoilhydro USA Onshore Properties Inc.		139A/506	
		Chesapeake Appalachia, L.L.C.	SWN Production Company, L.L.C.		157A/540	
		Chesapeake Appalachia, L.L.C.	SWN Exchange Titleholder LLC		158A/801	
		DJK Oil & Gas Sugar Run, L.L.C.	Chesapeake Appalachia, L.L.C.	18% - Gas 1/8 - Oil	128A/659	
		Chesapeake Appalachia, L.L.C.	SWN Production Company, L.L.C.		165A/673	
		Chesapeake Appalachia, L.L.C.	SWN Production Company, L.L.C.		167A/9	
		Donna McGlone	SWN Production Company, L.L.C.	16%	186A/258	
		Alan R. Bradley	SWN Production Company, L.L.C.	16%	187A/685	
		Max Hinerman and Loretta Hinerman, his wife	SWN Production Company, LLC	16%	187A/687	
		Faye Ann Gore	SWN Production Company, LLC	16%	187A/689	
		Jan Rose Smallwood	SWN Production Company, LLC	16%	188A/880	
		Lana B. Kuhl	SWN Production Company, LLC	12.50%	188A/482	
		Dwight D. Hall and Patti Jo Hall, husband and wife	SWN Production Company, LLC	16%	200A/7	
		James L. Hall	SWN Production Company, LLC	16%	201A/572	
		James Smith, Jr., a single man	SWN Production Company, LLC	12.50%	199A/924	
		Karen Sue Measley, f/k/a Karen Sue Francis Hall and Ross Edwin Measley, Jr., her husband	SWN Production Company, LLC	16%	200A/1	
		Marlene Kay Musgrave and Wayne T. Musgrave, wife and husband	SWN Production Company, LLC	16%	202A/30	
		Patricia Wheeler Castelli a/k/a Patricia Ann Hall Wheeler a/k/a Patricia Ann Hall Smith, married, dealing in sole and separate property	SWN Production Company, LLC	12.50%	198A/155	
		Sue Carol Anglin, widow	SWN Production Company, LLC	16%	199A/943	
		Thomas G. Hall, a married man dealing in his sole and separate property	SWN Production Company, LLC	16%	199A/938	
		DJK Oil & Gas LLC	SWN Production Company, LLC	18%	277A/117	
7	1-3-7	Royalty Owner (subject to unitization filing dated June 7, 2022)	n/a	n/a	n/a	100.00%
Docket No. 307-311 Order No. 1						
8	1-3-9	Royalty Owner	n/a	n/a	n/a	3.27%
		Ammon A. Burley and Flora J. Burley, his wife	SWN Production Company, LLC	17%	270A/463	
		Barbara Burley, single	SWN Production Company, LLC	17%	269A/554	
		Donald Marlin Watkins, a/k/a Marlin Watkins and Myra L. Watkins, his wife	SWN Production Company, LLC	17%	269A/598	
		DWG Oil and Gas Acquisitions, LLC	SWN Production Company, LLC	17%	277A/531	
		Karen J. Jones	SWN Production Company, LLC	17%	282A/504	
		Kathy J. Hoopes, f/k/a Kathy Jo Watkins, married dealing in her sole and separate property	SWN Production Company, LLC	17%	269A/304	
		Robert Burley, married dealing in his sole and separate property	SWN Production Company, LLC	17%	269A/298	
		Thomas David Conaway	SWN Production Company, LLC	17%	279A/676	
		Wayne Edward Burley, a/k/a Wayne E. Burley	SWN Production Company, LLC	17%	270A/447	
		Annette Aldine Lloyd, a/k/a Annette A. Lloyd, a widow	Chesapeake Appalachia, L.L.C.	18%	140A/542	
		Chesapeake Appalachia, L.L.C.	SWN Production Company, LLC		157A/540	
		Statoilhydro USA Onshore Properties Inc.	SWN Production Company, LLC		158A/801	
		SWN Production Company, LLC	Antero Resources Corporation		177A/533	
		Statoilhydro USA Onshore Properties Inc.	Antero Resources Corporation		177A/738	
		Antero Resources Corporation	SWN Production Company, LLC/Equinor USA Onshore Properties, Inc		272A/588	
		Beulah Kathleen Mackey	Antero Resources Corporation	18%	205A/512	
		Antero Resources Corporation	EQT Production Company		231A/59	
		EQT Production Company	SWN Production Company, LLC		279A/35	
		Carolyn Stowe	Antero Resources Corporation	18%	209A/584	
		Antero Resources Corporation	SWN Production Company, LLC		272A/588	
		Charles W. Geho and Sandra D. Geho, husband and wife	Antero Resources Corporation	18%	187A/933	
		Antero Resources Corporation	SWN Production Company, LLC		272A/588	
		Dale H. Williams, a widower	Antero Resources Corporation	18%	204A/489	
		Antero Resources Corporation	SWN Production Company, LLC		272A/588	

RECEIVED
Office of Oil and Gas

AUG 19 2022

WV Department of
Environmental Protection

09/16/2022

Donald L. Burley, a married man dealing in his sole and separate property	Antero Resources Corporation	18%	187A/931
Antero Resources Corporation	SWN Production Company, LLC		272A/588
Donald Scott Conaway	Antero Resources Corporation	18%	209A/444
Antero Resources Corporation	SWN Production Company, LLC		272A/588
Edward L. Conaway	Antero Resources Corporation	18%	208A/299
Antero Resources Corporation	SWN Production Company, LLC		272A/588
Elizabeth Ann Cain, a widow	Chesapeake Appalachia, L.L.C.	18%	140A/25
Chesapeake Appalachia, L.L.C.	SWN Production Company, L.L.C.		157A/540
Franklin Thomas Barrett, a/k/a Frank Barrett, a married man dealing in his sole and separate property	Antero Resources Corporation	18%	208A/64
Antero Resources Corporation	SWN Production Company, LLC		272A/588
Jeffrey L. Fish, a single man	Antero Resources Corporation	18%	209A/818
Antero Resources Corporation	SWN Production Company, LLC		272A/588
Krystal K. Camp, a married woman dealing in her sole and separate property	Antero Resources Corporation	18%	207A/855
Antero Resources Corporation	SWN Production Company, LLC		272A/588
Margery Jeanette Hale, a/k/a Marjorie Hale, a widow	Chesapeake Appalachia, L.L.C.	18%	140A/608
Chesapeake Appalachia, L.L.C.	SWN Production Company, L.L.C.		157A/540
Antero Resources Corporation	SWN Production Company, LLC		272A/588
Michael A. Fish, a married man dealing in his sole and separate property	Antero Resources Corporation	18%	208A/226
Antero Resources Corporation	SWN Production Company, LLC		272A/588
Robert W. Conaway, Jr.	Antero Resources Corporation	18%	192A/132
Antero Resources Corporation	SWN Production Company, LLC		272A/588
Ronald W. Conaway and Cindy Conaway	Antero Resources Corporation	18%	204A/841
Antero Resources Corporation	SWN Production Company, LLC		272A/588
Rosemary Cain and Robert R. Cain, her husband	Chesapeake Appalachia, L.L.C.	18%	140A/537
Chesapeake Appalachia, L.L.C.	SWN Production Company, L.L.C.		157A/540
Sharon Neala Barrett Zeppernick, a married woman dealing in sole and separate property	Antero Resources Corporation	18%	208A/61
Antero Resources Corporation	SWN Production Company, LLC		272A/588
The First Assembly of God Church	Chesapeake Appalachia, L.L.C.	17%	140A/686
Chesapeake Appalachia, L.L.C.	SWN Production Company, L.L.C.		157A/540
Three Rivers Royalty	EQT Production Company	18.50%	227A/144
EQT Production Company	SWN Production Company, LLC		279A/35
Timothy N. Burley, a married man dealing in sole and separate property	Antero Resources Corporation	18%	208A/223
Antero Resources Corporation	SWN Production Company, LLC		272A/588

9	1-3-8	Royalty Owner	n/a	n/a	n/a	3.27%
		Ammon A. Burley and Flora J. Burley, his wife	SWN Production Company, LLC	17%	270A/463	
		Annette Aldine Lloyd, a/k/a Annette A. Lloyd, a widow	Chesapeake Appalachia, L.L.C.	17%	140A/542	
		Chesapeake Appalachia, L.L.C.	SWN Production Company, LLC		157A/540	
		Statoilhydro USA Onshore Properties Inc.	SWN Production Company, LLC		158A/801	
		SWN Production Company, LLC	Antero Resources Corporation		177A/533	
		Statoilhydro USA Onshore Properties Inc.	Antero Resources Corporation		177A/738	
		Antero Resources Corporation	SWN Production Company, LLC/Equinor USA Onshore Properties, Inc.		272A/588	
		Barbara Burley, single	SWN Production Company, LLC	17%	269A/554	
		Beulah Kathleen Mackey	Antero Resources Corporation	18%	205A/512	
		Antero Resources Corporation	EQT Production Company		231A/59	
		EQT Production Company	SWN Production Company, LLC/Equinor USA Onshore Properties, Inc.		279A/35	
		Carolyn Stowe	Antero Resources Corporation	18%	209A/584	
		Antero Resources Corporation	EQT Production Company		231A/59	
		EQT Production Company	SWN Production Company, LLC/Equinor USA Onshore Properties, Inc.		279A/35	
		Charles W. Geho and Sandra D. Geho, husband and wife	Antero Resources Corporation	18%	187A/933	
		Antero Resources Corporation	EQT Production Company		231A/59	
		EQT Production Company	SWN Production Company, LLC/Equinor USA Onshore Properties, Inc.		279A/35	
		Dale H. Williams, a widower	Antero Resources Corporation	18%	204A/489	
		EQT Production Company	SWN Production Company, LLC/Equinor USA Onshore Properties, Inc.		279A/35	
		Donald L. Burley, a married man dealing in his sole and separate property	Antero Resources Corporation	18%	187A/931	

RECEIVED
Office of Oil and Gas

AUG 19 2022

WV Department of
Environmental Protection

09/16/2022

Antero Resources Corporation	EQT Production Company		231A/59
EQT Production Company	SWN Production Company, LLC/Equinor USA		279A/35
Donald Marlin Watkins, a/k/a Marlin Watkins and Myra L. Watkins, his wife	Onshore Properties, Inc.	17%	269A/598
Donald Scott Conaway	SWN Production Company, LLC	18%	209A/444
Antero Resources Corporation	Antero Resources Corporation		
DWG Oil & Gas Acquisitions, LLC, William H. Gaston, Managing Member	SWN Production Company, LLC/Equinor USA		272A/588
Edward L. Conaway	Onshore Properties, Inc.	17%	277A/531
Antero Resources Corporation	SWN Production Company, LLC	18%	208A/299
EQT Production Company	Antero Resources Corporation		231A/59
Elizabeth Ann Cain, a widow	EQT Production Company		279A/35
Chesapeake Appalachia, LLC	SWN Production Company, LLC/Equinor USA		140A/25
Statoil USA Onshore Properties, Inc.	Onshore Properties, Inc.	18%	120A/109
Statoil USA Onshore Properties, Inc.	Chesapeake Appalachia, L.L.C.		158A/801
Antero Resources Corporation	Statoil USA Onshore Properties Inc.		177A/738
Franklin Thomas Barrett, a/k/a Frank Barrett, a married man dealing in his sole and separate property	SWN Exchange Titleholder LLC		272A/588
Antero Resources Corporation	Antero Resources Corporation	18%	208A/64
EQT Production Company	SWN Production Company, LLC/Equinor USA		231A/59
James and Colleen Newman	Onshore Properties, Inc.	12.50%	91A/762
EQT Production Company	Trans Energy, Inc.		279A/35
Jeffrey L. Fish, a single man	SWN Production Company, LLC/Equinor USA	18%	209A/818
Antero Resources Corporation	Onshore Properties, Inc.		231A/59
EQT Production Company	Antero Resources Corporation		279A/35
Karen J. Jones	EQT Production Company	17%	282A/504
Kathy J. Hoopes, f/k/a Kathy Jo Watkins, married dealing in her sole and separate property	SWN Production Company, LLC/Equinor USA		279A/35
Krystal K. Camp, a married woman dealing in her sole and separate property	Onshore Properties, Inc.	17%	269A/304
Antero Resources Corporation	SWN Production Company, LLC	18%	207A/855
EQT Production Company	SWN Production Company, LLC		231A/59
EQT Production Company	Antero Resources Corporation		279A/35
Margery Jeanette Hale, a/k/a Marjorie Hale, a widow	Onshore Properties, Inc.	17%	140A/608
Chesapeake Appalachia, L.L.C.	Chesapeake Appalachia, L.L.C.		157A/540
Statoil USA Onshore Properties, Inc.	SWN Production Company, LLC		158A/801
SWN Production Company, LLC	SWN Exchange Titleholder LLC		177A/533
Statoil USA Onshore Properties, Inc.	Antero Resources Corporation		177A/738
Antero Resources Corporation	Antero Exchange Properties, Inc.		272A/588
Michael A. Fish, a married man dealing in his sole and separate property	SWN Production Company, LLC/Equinor USA	18%	208A/226
Antero Resources Corporation	Onshore Properties, Inc.		231A/59
EQT Production Company	Antero Resources Corporation		279A/35
Robert Burley, married dealing in his sole and separate property	SWN Production Company, LLC	17%	269A/298
Robert W. Conaway, Jr.	SWN Production Company, LLC	18%	192A/132
Antero Resources Corporation	Antero Resources Corporation		231A/59
EQT Production Company	EQT Production Company		279A/35
Ronald W. Conaway and Cindy Conaway	SWN Production Company, LLC/Equinor USA		204A/841
Antero Resources Corporation	Onshore Properties, Inc.	18%	231A/59
EQT Production Company	Antero Resources Corporation		279A/35
Antero Resources Corporation	SWN Production Company, LLC/Equinor USA		272A/588
Rosemary Cain and Robert R. Cain, her husband	Onshore Properties, Inc.	17%	140A/537
Chesapeake Appalachia, L.L.C.	Chesapeake Appalachia, L.L.C.		157A/540
Statoil USA Onshore Properties, Inc.	SWN Production Company, LLC		158A/801
SWN Production Company, LLC	SWN Exchange Titleholder LLC		177A/533
Statoil USA Onshore Properties, Inc.	Antero Resources Corporation		177A/738
Antero Resources Corporation	Antero Exchange Properties, Inc.		272A/588
	SWN Production Company, LLC/Equinor USA		
	Onshore Properties, Inc.		

RECEIVED
Office of Oil and Gas

AUG 19 2022

WV Department of
Environmental Protection

09/16/2022

		Sharon Neala Barrett Zeppernick, a married woman dealing in sole and separate property	Antero Resources Corporation		18%	208A/61	
		Antero Resources Corporation	EQT Production Company			231A/59	
		EQT Production Company	SWN Production Company, LLC/Equinor USA Onshore Properties, Inc.			279A/35	
		The First Assembly of God Church	Chesapeake Appalachia, L.L.C.	17%		140A/686	
		Chesapeake Appalachia, LLC	Statoil USA Onshore Properties Inc.			120A/109	
		Statoil USA Onshore Properties, Inc.	SWN Exchange Titleholder LLC			158A/801	
		Statoil USA Onshore Properties, Inc.	Antero Resources Corporation			177A/738	
		Antero Resources Corporation	SWN Production Company, LLC/Equinor USA Onshore Properties, Inc.			272A/588	
		Thomas D. Conaway, married dealing in his sole and separate property	SWN Production Company, LLC	17%		279A/676	
		Timothy N. Burley, a married man dealing in sole and separate property	Antero Resources Corporation	18%		208A/223	
		Antero Resources Corporation	EQT Production Company			231A/59	
		EQT Production Company	SWN Production Company, LLC/Equinor USA Onshore Properties, Inc.			279A/35	
		Wayne E. Burley, single	SWN Production Company, LLC	17%		270A/447	
10	3-1-8.1	Bounty Minerals, LLC	TH Exploration, LLC		20%	208A/445	0.00%
		TH Exploration, LLC	SWN Production Company, LLC			291A/39	
11	3-1-9	Royalty Owner	n/a		n/a	n/a	23.01%
		John J. Mensore, individually, John J. Mensore, Trustee, under the John J. Mensore Revocable Trust dated July 12, 2001, Tulane B. Mensore, and Esta Marie McCall	Antero Resources Corporation	12.50%		162A/799	
		Antero Resources Corporation	SWN Production Company, LLC and Statoil USA Onshore Properties Inc.			168A/318	
		Allen Kent Pyles, a married man dealing in his sole and separate property	Chesapeake Appalachia, L.L.C.	17%		138A/146	
		Chesapeake Appalachia, L.L.C.	Statoil USA Onshore Properties Inc.			142A/228	
		Chesapeake Appalachia, L.L.C.	Statoil USA Onshore Properties Inc.			143A/285	
		Chesapeake Appalachia, L.L.C.	SWN Production Company, LLC			157A/540	
		Statoil USA Onshore Properties Inc.	SWN Exchange Titleholder LLC			158A/801	
		Beth A. Pyles, a widow	Chesapeake Appalachia, L.L.C.	17%		136A/307	
		Chesapeake Appalachia, L.L.C.	Statoil USA Onshore Properties Inc.			143A/285	
		Chesapeake Appalachia, L.L.C.	SWN Production Company, LLC			157A/540	
		Statoil USA Onshore Properties Inc.	SWN Exchange Titleholder LLC			158A/801	
		Beverly Mason, a married man dealing in her sole and separate property	Chesapeake Appalachia, L.L.C.	17%		139A/533	
		Chesapeake Appalachia, L.L.C.	Statoil USA Onshore Properties Inc.			143A/285	
		Chesapeake Appalachia, L.L.C.	Statoil USA Onshore Properties Inc.			143A/227	
		Chesapeake Appalachia, L.L.C.	SWN Production Company, LLC			157A/540	
		Statoil USA Onshore Properties Inc.	SWN Exchange Titleholder LLC			158A/801	
		Brenda Pittman, a married woman dealing in her sole and separate property	Chesapeake Appalachia, L.L.C.	17%		140A/40	
		Chesapeake Appalachia, L.L.C.	Statoil USA Onshore Properties Inc.			143A/227	
		Chesapeake Appalachia, L.L.C.	SWN Production Company, LLC			157A/540	
		Statoil USA Onshore Properties Inc.	SWN Exchange Titleholder LLC			158A/801	
		Carol J. Buckle and Robert D. Buckle, her husband	Chesapeake Appalachia, L.L.C.	17%		138A/505	
		Chesapeake Appalachia, L.L.C.	Statoil USA Onshore Properties Inc.			142A/228	
		Chesapeake Appalachia, L.L.C.	Statoil USA Onshore Properties Inc.			143A/285	
		Chesapeake Appalachia, L.L.C.	SWN Production Company, LLC			157A/540	
		Statoil USA Onshore Properties Inc.	SWN Exchange Titleholder LLC			158A/801	
		Doris Lee Haight, a married woman dealing in her sole and separate property	Chesapeake Appalachia, L.L.C.	17%		138A/477	
		Chesapeake Appalachia, L.L.C.	Statoil USA Onshore Properties Inc.			143A/285	
		Chesapeake Appalachia, L.L.C.	Statoil USA Onshore Properties Inc.			143A/227	
		Chesapeake Appalachia, L.L.C.	SWN Production Company, LLC			157A/540	
		Statoil USA Onshore Properties Inc.	SWN Exchange Titleholder LLC			158A/801	
		Edwin Lee Pyles and Belinda L. Pyles, his wife	Chesapeake Appalachia, L.L.C.	17%		137A/425	
		Chesapeake Appalachia, L.L.C.	Statoil USA Onshore Properties Inc.			142A/228	
		Chesapeake Appalachia, L.L.C.	Statoil USA Onshore Properties Inc.			143A/285	
		Chesapeake Appalachia, L.L.C.	SWN Production Company, LLC			157A/540	
		Statoil USA Onshore Properties Inc.	SWN Exchange Titleholder LLC			158A/801	
		Flossie Kourey, a widow	Chesapeake Appalachia, L.L.C.	17%		137A/440	
		Chesapeake Appalachia, L.L.C.	Statoil USA Onshore Properties Inc.			142A/228	

RECEIVED
Office of Oil and Gas
AUG 19 2022
WV Department of Environmental Protection

Chesapeake Appalachia, L.L.C.	Statoil USA Onshore Properties Inc.		143A/285
Chesapeake Appalachia, L.L.C.	SWN Production Company, LLC		157A/540
Statoil USA Onshore Properties Inc.	SWN Exchange Titleholder LLC		158A/801
Fonda Ruth Judge, a widow	Chesapeake Appalachia, L.L.C.	17%	140A/35
Chesapeake Appalachia, L.L.C.	SWN Production Company, LLC		157A/540
Gary Johnson, a/k/a Gary W. Johnson, a widower	Chesapeake Appalachia, L.L.C.	17%	144A/75
Chesapeake Appalachia, L.L.C.	Statoil USA Onshore Properties Inc.		149A/269
Chesapeake Appalachia, L.L.C.	SWN Production Company, LLC		157A/540
Statoil USA Onshore Properties Inc.	SWN Exchange Titleholder LLC		158A/801
George E. Morris and Lynn M. Morris, husband and wife	EQT Production Company	15%	190A/523
EQT Production Company	SWN Production Company, LLC/Equinor USA Onshore Properties, Inc.		279A/35
Glen O. Gilbert, a/k/a Glen Gilbert and Charlotte Y. Gilbert, his wife	Chesapeake Appalachia, L.L.C.	17%	136A/322
Chesapeake Appalachia, L.L.C.	Statoil USA Onshore Properties Inc.		143A/285
Chesapeake Appalachia, L.L.C.	SWN Production Company, LLC		157A/540
Statoil USA Onshore Properties Inc.	SWN Exchange Titleholder LLC		158A/801
Helen Margaret Downey Pile, a married woman dealing in her sole and separate property	Chesapeake Appalachia, L.L.C.	17%	140A/449
Chesapeake Appalachia, L.L.C.	Statoil USA Onshore Properties Inc.		143A/227
Chesapeake Appalachia, L.L.C.	SWN Production Company, LLC		157A/540
Ivy J. Davies, a/k/a Ivy Davies and Kenneth Davies, her husband	Chesapeake Appalachia, L.L.C.	17%	143A/254
Chesapeake Appalachia, L.L.C.	Statoil USA Onshore Properties Inc.		149A/269
Chesapeake Appalachia, L.L.C.	SWN Production Company, LLC		157A/540
Statoil USA Onshore Properties Inc.	SWN Exchange Titleholder LLC		158A/801
Jerry N. Morris, a single man	EQT Production Company	15%	191A/921
EQT Production Company	SWN Production Company, LLC/Equinor USA Onshore Properties, Inc.		279A/35
Joanne E. Mason, a widow	Chesapeake Appalachia, L.L.C.	17%	136A/10
Chesapeake Appalachia, L.L.C.	Statoil USA Onshore Properties Inc.		143A/285
Chesapeake Appalachia, L.L.C.	SWN Production Company, LLC		157A/540
Statoil USA Onshore Properties Inc.	SWN Exchange Titleholder LLC		158A/801
Jona Ra Williamson and Raymond Williamson, her husband	Chesapeake Appalachia, L.L.C.	17%	137A/430
Chesapeake Appalachia, L.L.C.	Statoil USA Onshore Properties Inc.		142A/228
Chesapeake Appalachia, L.L.C.	Statoil USA Onshore Properties Inc.		143A/285
Chesapeake Appalachia, L.L.C.	SWN Production Company, LLC		157A/540
Statoil USA Onshore Properties Inc.	SWN Exchange Titleholder LLC		158A/801
Kevin Eugene Pyles and Martha P. Pyles, his wife	Chesapeake Appalachia, L.L.C.	17%	137A/445
Chesapeake Appalachia, L.L.C.	Statoil USA Onshore Properties Inc.		142A/228
Chesapeake Appalachia, L.L.C.	Statoil USA Onshore Properties Inc.		143A/285
Chesapeake Appalachia, L.L.C.	SWN Production Company, LLC		157A/540
Statoil USA Onshore Properties Inc.	SWN Exchange Titleholder LLC		158A/801
Linda Kay Gierke, a married woman dealing in her sole and separate property	Chesapeake Appalachia, L.L.C.	17%	139A/538
Chesapeake Appalachia, L.L.C.	Statoil USA Onshore Properties Inc.		143A/285
Chesapeake Appalachia, L.L.C.	Statoil USA Onshore Properties Inc.		143A/227
Chesapeake Appalachia, L.L.C.	SWN Production Company, LLC		157A/540
Statoil USA Onshore Properties Inc.	SWN Exchange Titleholder LLC		158A/801
Marlene H. Prosser, a/k/a Molly Prosser and David P. Prosser, her husband	Chesapeake Appalachia, L.L.C.	17%	143A/259
Chesapeake Appalachia, L.L.C.	Statoil USA Onshore Properties Inc.		149A/269
Chesapeake Appalachia, L.L.C.	SWN Production Company, LLC		157A/540
Statoil USA Onshore Properties Inc.	SWN Exchange Titleholder LLC		158A/801
Marlene J. Postlethwait, a/k/a Marlene Postlethwait, a married woman dealing in her sole and separate property	Chesapeake Appalachia, L.L.C.	17%	136A/312
Chesapeake Appalachia, L.L.C.	Statoil USA Onshore Properties Inc.		143A/285
Chesapeake Appalachia, L.L.C.	SWN Production Company, LLC		157A/540
Statoil USA Onshore Properties Inc.	SWN Exchange Titleholder LLC		158A/801
Martha Diana Flowers, a married woman dealing in her sole and separate property	Chesapeake Appalachia, L.L.C.	17%	137A/420
Chesapeake Appalachia, L.L.C.	Statoil USA Onshore Properties Inc.		142A/228
Chesapeake Appalachia, L.L.C.	Statoil USA Onshore Properties Inc.		143A/285
Chesapeake Appalachia, L.L.C.	SWN Production Company, LLC		157A/540
Statoil USA Onshore Properties Inc.	SWN Exchange Titleholder LLC		158A/801

RECEIVED
Office of Oil and Gas

AUG 19 2022

U.S. Department of
Environmental Protection

09/16/2022

Mitzlou Cecil, a/k/a Mitzi Lou Cecil and Floyd Cecil, her husband	Chesapeake Appalachia, L.L.C.	17%	136A/317
Chesapeake Appalachia, L.L.C.	Statoil USA Onshore Properties Inc.		143A/285
Chesapeake Appalachia, L.L.C.	SWN Production Company, LLC		157A/540
Statoil USA Onshore Properties Inc.	SWN Exchange Titleholder LLC		158A/801
Molli-B Morris, a single woman	EQT Production Company	15%	190A/521
EQT Production Company	SWN Production Company, LLC/Equinor USA Onshore Properties, Inc.		279A/35
R.D. Morris, Jr., a/k/a Robert D. Morris, a married man dealing in his sole and separate property	Chesapeake Appalachia, L.L.C.	17%	144A/460
Chesapeake Appalachia, L.L.C.	Statoil USA Onshore Properties Inc.		157A/504
Chesapeake Appalachia, L.L.C.	SWN Production Company, LLC		157A/540
Statoil USA Onshore Properties Inc.	SWN Exchange Titleholder LLC		158A/801
Robert O'Neil, a/k/a Bob O'Neil, a single man	Chesapeake Appalachia, L.L.C.	17%	144A/91
Chesapeake Appalachia, L.L.C.	Statoil USA Onshore Properties Inc.		149A/269
Chesapeake Appalachia, L.L.C.	SWN Production Company, LLC		157A/540
Statoil USA Onshore Properties Inc.	SWN Exchange Titleholder LLC		158A/801
Ronald O'Neil, a/k/a Ron O'Neil, a single man	Chesapeake Appalachia, L.L.C.	17%	144A/95
Chesapeake Appalachia, L.L.C.	Statoil USA Onshore Properties Inc.		157A/504
Chesapeake Appalachia, L.L.C.	SWN Production Company, LLC		157A/540
Statoil USA Onshore Properties Inc.	SWN Exchange Titleholder LLC		158A/801
Shirley Ebert, a/k/a Shirley K. Ebert, a widow	Chesapeake Appalachia, L.L.C.	17%	136A/327
Chesapeake Appalachia, L.L.C.	Statoil USA Onshore Properties Inc.		143A/285
Chesapeake Appalachia, L.L.C.	SWN Production Company, LLC		157A/540
Statoil USA Onshore Properties Inc.	SWN Exchange Titleholder LLC		158A/801
Starlet R. Eiting, a single woman	EQT Production Company	15%	191A/923
EQT Production Company	SWN Production Company, LLC/Equinor USA Onshore Properties, Inc.		279A/35
Sue Carol Davisson and William G. Davisson, her husband	Chesapeake Appalachia, L.L.C.	17%	139A/288
Chesapeake Appalachia, L.L.C.	Statoil USA Onshore Properties Inc.		142A/228
Chesapeake Appalachia, L.L.C.	Statoil USA Onshore Properties Inc.		143A/285
Chesapeake Appalachia, L.L.C.	SWN Production Company, LLC		157A/540
Statoil USA Onshore Properties Inc.	SWN Exchange Titleholder LLC		158A/801
Tracy G. Matthews, married man dealing in his sole and separate property	EQT Production Company	15%	191/919
EQT Production Company	SWN Production Company, LLC/Equinor USA Onshore Properties, Inc.		279A/35
Amy M. Thomas, married dealing in her sole and separate property	SWN Production Company, LLC	17%	285A/756
B. Kenneth Richmond, widower	SWN Production Company, LLC	17%	277A/134
Beth Ann Baker	SWN Production Company, LLC	17%	290A/149
Bradley J. Pyles, married dealing in his sole and separate property	SWN Production Company, LLC	17%	279A/710
Carla Sue Strahl, a married woman dealing in her sole and separate property	SWN Production Company, LLC	15%	189A/539
Carol E. Cain, widow	SWN Production Company, LLC	17%	278A/665
Cathy S. Pyles, single	SWN Production Company, LLC	17%	277A/500
Charles B. Strobe, a married man dealing in his sole and separate property	SWN Production Company, LLC	15%	189A/545
Darlene Braun, married dealing in her sole and separate property	SWN Production Company, LLC	17%	277A/516
Debra L. West	SWN Production Company, LLC	17%	277A/124
Donna G. Smittle and Dillon R. Smittle, her husband	SWN Production Company, LLC	17%	284A/363
Douglas P. Moats, married dealing in his sole and separate property	SWN Production Company, LLC	17%	284A/358
Floyd P. Doty and Linda S. Doty, married couple, dealing in their sole and separate properties	SWN Production Company, LLC	18%	282A/492
Gary H. Kappel	SWN Production Company, LLC	17%	277A/129
Gary W. Strobe, a married man dealing in his sole and separate property	SWN Production Company, LLC	15%	189A/543
Hubert Morris, single	SWN Production Company, LLC	17%	277A/139
Janet W. Bole, widow	SWN Production Company, LLC	17%	281A/429
Jeffrey M. Jolliff, single	SWN Production Company, LLC	17%	279A/665
Jill D. Regan, married dealing in her sole and separate property	SWN Production Company, LLC	17%	283A/412
Jill V. Lee, married dealing in her sole and separate property	SWN Production Company, LLC	17%	283A/789
John J. Yoho, married dealing in his sole and separate property	SWN Production Company, LLC	17%	292A/580

RECEIVED
Office of Oil and Gas
RECEIVED
Office of Oil and Gas
AUG 19 2022
AUG 19 2022
WV Department of
Environmental Protection

09/16/2022

John W. Kerns Heirs Trust Under Agreement dated September 1st, 1962, by United Bank, as Successor Trustee	SWN Production Company, LLC	20%	287A/788
JPMorgan Chase Bank, N.A., Trustee of the Will E. Morris Heirs Trust	SWN Production Company, LLC	20%	Pending
Judith C. Beltz, divorced	SWN Production Company, LLC	17%	280A/354
Judith G. Carter, married dealing in her sole and separate property	SWN Production Company, LLC	17%	280A/370
Judith L. Greer, a widow	SWN Production Company, LLC	17%	273A/860
Kathryn Pyles, single	SWN Production Company, LLC	17%	277A/511
Linda L. Oliver, widow	SWN Production Company, LLC	17%	282A/575
Margie Lucille Jolliff, widow	SWN Production Company, LLC	17%	283A/794
Mark H. Yarosz	SWN Production Company, LLC	17%	284A/348
Martha A. McConnell	SWN Production Company, LLC		Pending
Martha E. Genig, married dealing in her sole and separate property	SWN Production Company, LLC	17%	262A/764
Mary E. Mitchem, divorced	SWN Production Company, LLC	17%	284A/353
Mary L. Kemp and David B. Kemp, her husband	SWN Production Company, LLC	17%	277A/119
Morris Mountaineer Oil and Gas, LLC	SWN Production Company, LLC	20%	281A/425
Patricia Y. Warthan	SWN Production Company, LLC	17%	285A/199
Roger S. Strope, a married man dealing in his sole and separate property	SWN Production Company, LLC	15%	189A/541
Sally Lou Anderson, single	SWN Production Company, LLC	17%	277A/506
Scott A. Parsons	SWN Production Company, LLC	17%	278A/660
Suzanne B. Wallace	SWN Production Company, LLC	17%	285A/204
Suzanne D. Walls, married dealing in her sole and separate property	SWN Production Company, LLC	17%	284A/343
The Sidney Austin Smith Trust, LLC	SWN Production Company, LLC	20%	281A/427
Theresa Jean Brewington, married dealing in her sole and separate property	SWN Production Company, LLC	17%	278A/670
Vicki J. Miles, married dealing in her sole and separate property	SWN Production Company, LLC	17%	280A/338
William L. Jolliff, married dealing in his sole and separate property	SWN Production Company, LLC	17%	279A/645

12	3-1-10	Royalty Owner	n/a	n/a	n/a	21.54%
		Alcinda Lou Fox Santonas, a/k/a Alcinda Lou Santonas, widow	SWN Production Company, LLC	17%	263A/305	
		Alice Ann Wise, single	SWN Production Company, LLC	17%	266A/6	
		Allan Karl Draheim, married dealing in his sole and separate property	SWN Production Company, LLC	18%	264A/216	
		Andra Emarie Gorby, single	SWN Production Company, LLC	17%	282A/549	
		Anita Carol Childers, widow	SWN Production Company, LLC	17%	282A/515	
		Barbara J. Draheim, single	SWN Production Company, LLC	17%	263A/300	
		Barbara Lee Garrett and Daniel R. Garrett, her husband	SWN Production Company, LLC	17%	265A/402	
		Benjamin F. Farrell, a single man	SWN Production Company, LLC	15%	189A/423	
		Bernard J. Farrell, a single man	SWN Production Company, LLC	15%	193A/115	
		Bernard V. Kelly, Jr., a/k/a Bernard Kelly, and Cheryl L. Kelly, his wife	SWN Production Company, LLC	17%	269A/565	
		Betty Jean Stanley Connelly, widow	SWN Production Company, LLC	17%	284A/431	
		Bruce E. Gorby and Betty Lou Gorby, his wife	SWN Production Company, LLC	17%	279A/682	
		Bruce R. Harmon, married dealing in her sole and separate property	SWN Production Company, LLC	17%	286A/506	
		Carolyn Davis Gorby, widow	SWN Production Company, LLC	17%	279A/705	
		Charles F. Barnard, single	SWN Production Company, LLC	17%	284A/170	
		Cathy L. Sneed, married dealing in her sole and separate property	SWN Production Company, LLC	17%	281A/495	
		Caye Estes Everett	SWN Production Company, LLC	17%	282A/486	
		Church of Christ Coschocton	SWN Production Company, LLC	17%	282A/520	
		Charles William Baier, widower	SWN Production Company, LLC	17%	268A/69	
		Christopher S. Byrd, single	SWN Production Company, LLC	17%	282A/469	
		Catherine B. DiFlorio, married dealing in her sole and separate property	SWN Production Company, LLC	17%	283A/400	
		Clifford J. Thompson, Jr, married dealing in his sole and separate property	SWN Production Company, LLC	17%	283A/845	
		Clarita V. Bash, widow	SWN Production Company, LLC	17%	260A/543	
		Coschocton Foundation, an Ohio corporation not for profit	SWN Production Company, LLC	17%	279A/660	
		Dorothy A. Baier, widow	SWN Production Company, LLC	17%	285A/733	
		Daniel L. Gorby, divorced	SWN Production Company, LLC	17%	278A/198	
		Daniel P. Kelly, married dealing in his sole and separate property	SWN Production Company, LLC	17%	260A/525	
		David C. Clark	SWN Production Company, LLC	17%	281A/455	

RECEIVED
Office of Oil and Gas
AUG 19 2022
WV Department of
Environmental Protection

4705102462

Debra L. Phillips, single	SWN Production Company, LLC	17%	279A/633
Dennis M. Connelly and Cathy L. Connelly, his wife	SWN Production Company, LLC	17%	264A/523
Dolly C. Clark, a widow	SWN Production Company, LLC	17%	280A/59
Dona L. Smith, widow	SWN Production Company, LLC	17%	261A/113
Donald K. Mason, widower	SWN Production Company, LLC	17%	261A/93
Douglas H. Arnold and Cheryl D. Arnold, his wife	SWN Production Company, LLC	17%	278A/655
Emily K. Harmon, married	SWN Production Company, LLC	16%	284A/378
Edward Michael Draheim, married dealing in his sole and separate property	SWN Production Company, LLC	18%	264A/206
Evelyn Denise Hall, single	SWN Production Company, LLC	17%	282A/510
Frank A. Farrell	SWN Production Company, LLC	15%	190A/413
Frank Wasler, single	SWN Production Company, LLC	16%	282A/560
G. Joan Stockton and Robert Stockton, her husband	SWN Production Company, LLC	17%	261A/841
George Steven Donaghy and Kathy Lynn Donaghy, his wife	SWN Production Company, LLC	16%	283A/851
Gail Thomas Fox and Barbara Anne Fox, his wife	SWN Production Company, LLC	17%	265A/385
Gary Wayne Draheim, Jr., married dealing in his sole and separate property	SWN Production Company, LLC	18%	268A/16
Gary Wayne Draheim, Sr., married dealing in his sole and separate property	SWN Production Company, LLC	18%	263A/837
Gerald Elwood Dean, single	SWN Production Company, LLC	18%	264A/148
Hawley P. Harmon, married dealing in his sole and separate property	SWN Production Company, LLC	17%	284A/373
Harold R. Boyd, single	SWN Production Company, LLC	17%	281A/483
Joshua Lewis Harmon, single	SWN Production Company, LLC	17%	284A/368
Tyler Jacob Harmon, single	SWN Production Company, LLC	17%	283A/856
David W. Gorby, married dealing in his sole and separate property	SWN Production Company, LLC	17%	279A/628
Dwain K. Gorby and Carol L. Gorby, his wife	SWN Production Company, LLC	17%	281A/460
Melissa Ann Gorby Butler n/k/a Melissa Ann Butler, single	SWN Production Company, LLC	17%	279A/655
James D. Fox and Lori A. Fox, his wife	SWN Production Company, LLC	17%	264A/211
Marshall H. Gorby and Rhonda L. Gorby	SWN Production Company, LLC	17%	284A/333
John D. Wise, married dealing in his sole and separate property	SWN Production Company, LLC	17%	268A/63
Janet Clark Elliott, widow	SWN Production Company, LLC	17%	Pending
Joanne Lynn Schricker, married dealing in her sole and separate property	SWN Production Company, LLC	17%	284A/413
John W. Daugherty and Mary Jane Daugherty, his wife	SWN Production Company, LLC	17%	286A/514
Joseph M. Martini, single	SWN Production Company, LLC	17%	278A/187
Julie Stocks, f/k/a Julie Marie Handy, single	SWN Production Company, LLC	17%	265A/412
Justin Dale Draheim, single	SWN Production Company, LLC	18%	263A/821
Kathleen E. Daugherty, widow	SWN Production Company, LLC	17%	269A/610
Kathleen M. Ciorra, married dealing in her sole and separate property	SWN Production Company, LLC	17%	284A/419
Kathy A. Trommer, a/k/a Catherine Limbaugh, a/k/a Kathryn Lambaugh, widow	SWN Production Company, LLC	17%	269A/582
Kent E. Arnold and Mary Ann Arnold, his wife	SWN Production Company, LLC	17%	278A/203
Kevin L. Strasser, single	SWN Production Company, LLC	17%	281A/489
Lance Edward Draheim, married dealing in his sole and separate property	SWN Production Company, LLC	18%	267A/462
Laura Jean Mason, married dealing in her sole and separate property	SWN Production Company, LLC	17%	284A/425
Laura L. Borick, f/k/a, Laura Lee Stocks, married dealing in her sole and separate property	SWN Production Company, LLC	17%	265A/390
Linda Sue Horton-Ray	SWN Production Company, LLC	17%	285A/795
Louis David Williams, III, a married man dealing in his sole and separate property	SWN Production Company, LLC	18%	277A/521
Louis David Williams, Jr., married dealing in his sole and separate property	SWN Production Company, LLC	18%	268A/58
Lynn Brockman Ellis, married dealing in her sole and separate property	SWN Production Company, LLC	17%	284A/338
Margaret Daugherty, a widow	SWN Production Company, LLC	17%	269A/576
Marilyn Jo Alhanati, married dealing in her sole and separate property	SWN Production Company, LLC	17%	263A/816
Martha A. Frank and Ronald J. Frank, her husband	SWN Production Company, LLC	17%	264A/535
Mary Louise Gault aka Mary Lou Gault, single	SWN Production Company, LLC	17%	279A/639

RECEIVED
Office of Oil and Gas

AUG 19 2022

09/16/2022

Mary Snead, a/k/a Mary Louise Snead, married dealing in her sole and separate property	SWN Production Company, LLC	17%	265A/434
Mary P. Christy, f/k/a Mary P. Morris, f/k/a Mary Stocks, married dealing in her sole and separate property	SWN Production Company, LLC	17%	267A/446
Marcie Jo Naber, married dealing in her sole and separate property	SWN Production Company, LLC	17%	285A/790
Michael A. Daugherty, a/k/a Michael Albert Daugherty, a married man dealing in his sole and separate property	SWN Production Company, LLC	17%	144A/79
Michael Ross Draheim, married dealing in his sole and separate property	SWN Production Company, LLC	18%	269A/560
Michael Taylor, married dealing in his sole and separate property	SWN Production Company, LLC	17%	280A/349
Michelle LeCroy, f/k/a Michelle Lee Dolin and James R. LeCroy, her husband	SWN Production Company, LLC	17%	265A/428
Mitchell Taylor, married dealing in her sole and separate property	SWN Production Company, LLC	17%	281A/434
Timothy J. Frederick and Pamela B. Frederick, a married couple	SWN Production Company, LLC	17%	280A/364
Margaret McFarland Glaser, married dealing in her sole and separate property	SWN Production Company, LLC	17%	285A/784
Patrick T. Stocks, married dealing in his sole and separate property	SWN Production Company, LLC	17%	265A/396
Marie Ann Strasser, widow	SWN Production Company, LLC	17%	282A/525
Mark Edward Strasser	SWN Production Company, LLC	17%	281A/508
Phillip Hunter Draheim, married dealing in his sole and separate property	SWN Production Company, LLC	18%	267A/467
Jeanne Strasser Geusz, married dealing in her sole and separate property	SWN Production Company, LLC	17%	281A/477
Melodie Rochelle, married dealing in her sole and separate property	SWN Production Company, LLC	17%	285A/745
Molly Strasser, single	SWN Production Company, LLC	17%	282A/537
Nancy J. Thompson, widow	SWN Production Company, LLC	17%	283A/833
Nancy Ruth Daugherty	SWN Production Company, LLC	17%	290A/545
Nancy Strasser Lehnhart, single	SWN Production Company, LLC	17%	283A/417
Nicholas D. Strasser, married dealing in his sole and separate property	SWN Production Company, LLC	17%	281A/514
Timothy J. Strasser, married dealing in his sole and separate property	SWN Production Company, LLC	17%	282A/480
Marcus E. Farrell, a married man dealing in his sole and separate property	SWN Production Company, LLC	15%	189A/427
Nancy Osborn, a single woman	SWN Production Company, LLC	15%	189A/438
Varena J. Kessel, a married woman dealing in her sole and separate property	SWN Production Company, LLC	15%	189A/322
Raymond B. Daugherty and Rheda N. Daugherty, his wife	SWN Production Company, LLC	17%	263A/315
Raymond J. Daugherty and Dianna H. Daugherty, his wife	SWN Production Company, LLC	17%	261A/835
Rex Wilburn, widower	SWN Production Company, LLC	17%	261A/819
Richard Albert Daugherty, married dealing in his sole and separate property	SWN Production Company, LLC	17%	285A/193
Richard M. Martini, single	SWN Production Company, LLC	17%	277A/909
Edward Franklin Estes, married dealing in his sole and separate property	SWN Production Company, LLC	17%	282A/570
Robin Linn Gorby McCaskill aka Robin Lynn Gorby McCaskill and John R. McCaskill, Jr., her husband	SWN Production Company, LLC	16%	283A/429
Robin Strasser, single	SWN Production Company, LLC	17%	282A/543
Robert Michael Wayne Draheim, single	SWN Production Company, LLC	18%	266A/1
Robert W. Milliken and Sandra Milliken, his wife	SWN Production Company, LLC	17%	264A/137
Roberta A. Raymond, widow	SWN Production Company, LLC	17%	263A/489
Robyn H. MacDonald, married dealing in her sole and separate property	SWN Production Company, LLC	17%	287A/116
Roscoe Village Foundation, Inc.	SWN Production Company, LLC	17%	282A/475
Rose Ann McGilvary and Daniel R. McGilvary, her husband	SWN Production Company, LLC	17%	265A/944
Roy Howard McKinney, a married man dealing in his sole and separate property	SWN Production Company, LLC	17%	277A/144
Ruth Ann Gianni, a/k/a Ruth Kelly, and Robert Gianni, her husband	SWN Production Company, LLC	17%	268A/47
Sarah A. Lee, f/k/a Sally Stocks, and John E. Lee, her husband	SWN Production Company, LLC	17%	265A/938
Stephen D. Thompson, married dealing in his sole and separate property	SWN Production Company, LLC	17%	288A/237
Stephen Ford Whatley, Sr., married dealing in her sole and separate property	SWN Production Company, LLC	17%	286A/498

RECEIVED
Office of Oil and Gas

AUG 19 2022

WV Department of
Environmental Protection

09/16/2022

4705102462

		Steven Michael Gorby, married dealing in his sole and separate property	SWN Production Company, LLC	17%	263A/310	
		Thomas C. Wise, married dealing in his sole and separate property	SWN Production Company, LLC	17%	268A/26	
		Timothy Allan Draheim, single	SWN Production Company, LLC	18%	263A/842	
		Timothy Allan Connelly and Lori A.W. Connelly, his wife	SWN Production Company, LLC	17%	264A/529	
		Timothy Neil Draheim, single	SWN Production Company, LLC	17%	263A/295	
		Tracy Lee Howard and Mary Kathryn Howard, his wife	SWN Production Company, LLC	17%	261A/99	
		Thomas Leslie Kettle, Sr. widower	SWN Production Company, LLC	17%	282A/565	
		Thomas Summers Daugherty	SWN Production Company, LLC	17%	Pending	
		Varena A. Hollingshead, single	SWN Production Company, LLC	17%	267A/472	
		Vernon Sterling Johnson, single	SWN Production Company, LLC	18%	269A/588	
		William Leonard Draheim, married dealing in his sole and separate property	SWN Production Company, LLC	18%	268A/21	
		William Lester Draheim, married dealing in his sole and separate property	SWN Production Company, LLC	18%	264A/518	
		Benjamin F. Farrell, a single man	Antero Resources Corporation	15%	189A/423	
		Antero Resources Corporation	SWN Production Company, LLC/Equinor USA Onshore Properties, Inc		272A/588	
		Bernard J. Farrell, a single man	Antero Resources Corporation	15%	193A/115	
		Antero Resources Corporation	SWN Production Company, LLC/Equinor USA Onshore Properties, Inc		272A/588	
		Frank A. Farrell	Antero Resources Corporation	15%	190A/413	
		Antero Resources Corporation	SWN Production Company, LLC/Equinor USA Onshore Properties, Inc		272A/588	
		Marcus E. Farrell, a married man dealing in his sole and separate property	Antero Resources Corporation	15%	189A/427	
		Antero Resources Corporation	SWN Production Company, LLC/Equinor USA Onshore Properties, Inc		272A/588	
		Nancy Osborn, a single woman	Antero Resources Corporation	15%	189A/438	
		Antero Resources Corporation	SWN Production Company, LLC/Equinor USA Onshore Properties, Inc		272A/588	
		Varena J. Kessel, a married woman dealing in her sole and separate property	Antero Resources Corporation	15%	189A/322	
		Antero Resources Corporation	SWN Production Company, LLC/Equinor USA Onshore Properties, Inc		272A/588	
		Michael A. Daugherty, a/k/a Michael Albert Daugherty, a married man dealing in his sole and separate property	Chesapeake Appalachia, L.L.C.	17%	144A/79	
13	3-1-19	Liberty Holding Company, Inc.	SWN Production Company, LLC	17%	261A/582	0.00%

RECEIVED
Office of Oil and Gas

AUG 19 2022

WV Department of
Environmental Protection

09/16/2022

ASSIGNMENT AND CONVEYANCE

This Assignment and Conveyance (this "*Assignment*") is from TH Exploration, LLC, a Texas limited liability company ("*Assignor*"), to SWN PRODUCTION COMPANY, LLC, a Texas limited liability company ("*SWN*"), and EQUINOR USA ONSHORE PROPERTIES INC, a Delaware corporation ("*EQNR*" and, together with SWN, the "*Assignees*"), and is executed on July 6th, 2022 (the "*Effective Date*"). Assignor and Assignees may be referred to herein collectively as the "*Parties*," or individually as a "*Party*." Capitalized terms used herein but not otherwise defined herein (including in Section 3.7) shall have the meanings given such terms in that certain Acreage Trade Agreement between the Assignor and the Assignees dated March 25, 2022 (the "*Acreage Trade Agreement*").

**ARTICLE 1
ASSIGNMENT OF ASSETS**

Section 1.1 Assignment. For good and valuable consideration, the receipt and sufficiency of which are hereby acknowledged, Assignor hereby **GRANTS, BARGAINS, ASSIGNS, CONVEYS AND TRANSFERS** unto (a) SWN an undivided 74.0000% of Assignor's right title and interest in and to and (b) EQNR an undivided 26.0000% of Assignor's right, title and interest in and to, in the case of both (a) and (b), (i) the oil and gas leases described in more detail on Exhibit A attached hereto (the "*Leases*") INsofar AND ONLY INsofar as they cover those lands described on Exhibit A (the "*Leasehold Rights*") and (ii) any surface use agreements that relate to such Leasehold Rights (collectively with the Leasehold Rights, the "*Conveyed Assets*").

TO HAVE AND TO HOLD the Conveyed Assets, together with all and singular the rights, privileges, contracts and appurtenances, in any way appertaining or belonging thereto, unto Assignees, its successors and assigns, forever; subject, to the terms and conditions of this Assignment.

Section 1.2 Assignment Subject to Acreage Trade Agreement. This Assignment is made in accordance with and is subject to the terms, covenants and conditions contained in that certain Acreage Trade Agreement. In the event of a conflict between the provisions of the Acreage Trade Agreement and this Assignment, the provisions of the Acreage Trade Agreement shall control. The execution and delivery of this Assignment by Assignor, and the execution and acceptance of this Assignment by Assignees, shall not operate to release or impair any surviving rights or obligations of either Party with respect to the other under the Acreage Trade Agreement.

**ARTICLE 2
SPECIAL WARRANTY OF TITLE AND DISCLAIMERS**

Section 2.1 Special Warranty of Title. Assignor hereby agrees to warrant and defend Defensible Title to the Leases unto Assignees, its successors and assigns, against every Person whomsoever lawfully claiming or to claim the same or any part thereof by, through or under Assignor or any of their respective Affiliates, but not otherwise.

Section 2.2 Disclaimers of Warranties and Representations.

RECEIVED
Office of Oil and Gas

AUG 19 2022

WV Department of
Environmental Protection

09/16/2022

(a) EXCEPT AS EXPRESSLY REPRESENTED OTHERWISE IN SECTION VI OF THE ACREAGE TRADE AGREEMENT OR THIS ASSIGNMENT, ASSIGNOR MAKES NO, AND HEREBY EXPRESSLY DISCLAIMS, ANY REPRESENTATION OR WARRANTY, EXPRESS, IMPLIED OR STATUTORY, INCLUDING AS TO (I) TITLE TO THE LEASEHOLD RIGHTS, (II) THE CONTENTS, CHARACTER OR NATURE OF ANY DESCRIPTIVE MEMORANDUM, OR ANY REPORT OF ANY OF ITS PETROLEUM ENGINEERING CONSULTANTS, OR ANY GEOLOGICAL OR SEISMIC DATA OR INTERPRETATION, RELATING TO THE LEASEHOLD RIGHTS, (III) THE QUANTITY, QUALITY OR RECOVERABILITY OF PETROLEUM SUBSTANCES IN OR FROM THE LEASEHOLD RIGHTS, (IV) THE EXISTENCE OF ANY PROSPECT, OR ANY RECOMPLETION, INFILL OR STEP-OUT DRILLING OPPORTUNITIES, (V) ANY ESTIMATES OF THE VALUE OF THE LEASEHOLD RIGHTS, (VI) THE PRODUCTION OF PETROLEUM SUBSTANCES FROM THE LEASEHOLD RIGHTS, OR ANY PRODUCTION OR DECLINE RATES, (VII) THE MAINTENANCE, REPAIR, CONDITION, QUALITY, SUITABILITY, DESIGN OR MARKETABILITY OF THE LEASEHOLD RIGHTS, (VIII) INFRINGEMENT OF ANY INTELLECTUAL PROPERTY RIGHT, AND (IX) ANY OTHER MATERIALS OR INFORMATION THAT MAY HAVE BEEN MADE AVAILABLE OR COMMUNICATED TO TUG HILL OR ITS AFFILIATES, OR ITS OR THEIR RESPECTIVE EMPLOYEES, AGENTS, CONSULTANTS, REPRESENTATIVES OR ADVISORS IN CONNECTION WITH THE TRANSACTIONS CONTEMPLATED BY THIS ASSIGNMENT OR ANY DISCUSSION OR PRESENTATION RELATING THERETO, AND FURTHER DISCLAIMS ANY REPRESENTATION OR WARRANTY, EXPRESS, IMPLIED, OR STATUTORY, OF MERCHANTABILITY, FITNESS FOR A PARTICULAR PURPOSE, OR CONFORMITY TO MODELS OR SAMPLES OF MATERIALS OR ANY EQUIPMENT, IT BEING EXPRESSLY UNDERSTOOD AND AGREED BY THE PARTIES THAT, EXCEPT AS EXPRESSLY REPRESENTED OTHERWISE IN SECTION VI OF THE ACREAGE TRADE AGREEMENT OR THIS ASSIGNMENT, THE LEASEHOLD RIGHTS ARE BEING TRANSFERRED BY IT "AS IS, WHERE IS," WITH ALL FAULTS AND DEFECTS.

ARTICLE 3
MISCELLANEOUS

Section 3.1 Separate Assignments. Where separate assignments of Conveyed Assets have been, or will be, executed for filing with and approval by applicable Governmental Authorities, any such separate assignments (a) shall evidence the Assignment and assignment of the applicable Conveyed Assets herein made, and shall not constitute any additional Assignment or assignment of the Conveyed Assets, (b) are not intended to modify, and shall not modify, any of the terms, covenants and conditions, or limitations on warranties, set forth in this Assignment and are not intended to create, and shall not create, any representations, warranties or additional covenants of or by Assignor to Assignees, and (c) shall be deemed to contain all of the terms and provisions of this Assignment, as fully and to all intents and purposes as though the same were set forth at length in such separate assignments.

Section 3.2 Governing Law. EXCEPT TO THE EXTENT THAT THE LAWS OF THE STATE OF WEST VIRGINIA ARE MANDATORILY APPLICABLE TO THIS ASSIGNMENT IN CONNECTION WITH THE CONVEYANCES OF PROPERTY

RECEIVED
Office of Oil and Gas
AUG 19 2022
09/16/2022
WV Department of
Environmental Protection

INTERESTS INVOLVING REAL PROPERTY LOCATED IN THE STATE OF WEST VIRGINIA, THIS ASSIGNMENT AND ANY CLAIM, CONTROVERSY OR DISPUTE ARISING UNDER OR RELATED TO THIS ASSIGNMENT OR THE RIGHTS, DUTIES AND RELATIONSHIP OF THE PARTIES, SHALL BE GOVERNED BY AND CONSTRUED AND ENFORCED IN ACCORDANCE WITH THE LAWS OF THE STATE OF TEXAS, EXCLUDING ANY CONFLICTS OF LAW, RULE OR PRINCIPLE THAT MIGHT REFER CONSTRUCTION OF PROVISIONS TO THE LAWS OF ANOTHER JURISDICTION. EXCEPT AS OTHERWISE PROVIDED IN THE ACREAGE TRADE AGREEMENT, ANY DISPUTE, CONTROVERSY OR CLAIM ARISING OUT OF, RELATING TO OR IN CONNECTION WITH THIS ASSIGNMENT OR THE VALIDITY HEREOF, SHALL BE FINALLY SETTLED IN ACCORDANCE WITH SECTION XII.E. OF THE ACREAGE TRADE AGREEMENT.

Section 3.3 Successors and Assigns. This Assignment shall bind and inure to the benefit of the Parties and their respective successors and assigns; *provided, however*, that nothing in this Assignment shall assign or grant, or in any way operate to assign or grant, any right, title or interest in, to or under the Acreage Trade Agreement to any successor or assign of Assignees with respect to the Conveyed Assets or any part thereof, it being expressly understood that rights, titles and interests under the Acreage Trade Agreement may only be obtained or assigned in accordance with the terms thereof.

Section 3.4 Titles and Captions. All Article or Section titles or captions in this Assignment are for convenience only, shall not be deemed part of this Assignment and in no way define, limit, extend or describe the scope or intent of any provisions hereof. Except to the extent otherwise stated in this Assignment, references to "Articles" and "Sections" are to Articles and Sections of this Assignment, and references to "Exhibits" are to the Exhibits attached to this Assignment, which are made a part hereof and incorporated herein for all purposes.

Section 3.5 Counterparts. This Assignment may be executed in any number of counterparts, and each such counterpart hereof shall be deemed to be an original instrument, but all of such counterparts shall constitute for all purposes one agreement. Multiple counterparts of this Assignment may be recorded with federal agencies and in the counties and parishes of the states where the Conveyed Assets are located, but the inclusion of a description of any Asset in more than one counterpart of this Assignment shall not be construed as having effected any cumulative, multiple or overlapping interest in the applicable Asset. Any signature hereto delivered by a party by facsimile or other electronic transmission shall be deemed an original signature hereto.

Section 3.6 Prior Representations, Warranties and Covenants. To the extent, and only to the extent, (a) permitted by Law, (b) of any indemnity of Assignees provided to Assignor under the Acreage Trade Agreement and (c) such subrogation is not prohibited or otherwise restricted by the respective underlying instrument or agreement, Assignees shall be subrogated to Assignor's rights in and to all representations, warranties and covenants given with respect to the Conveyed Assets. To the extent provided in the preceding sentence, Assignor hereby grants and transfers to Assignees, its successors and assigns, to the extent so transferrable and permitted by Law, the benefit of and the right to enforce all representations, warranties and covenants, *if any*, which Assignor is entitled to enforce with respect to the Conveyed Assets.

RECEIVED
Office of Oil and Gas

AUG 19 2022

WV Department of
Environmental Protection
09/16/2022

4705102462

Section 3.7 **Definitions.** When used in this Assignment, the following terms shall have the meanings specified:

“Defensible Title” means, other than Permitted Encumbrances, with respect to such title of Assignor that:

(i) entitles Assignees (in the aggregate) to the Net Acreage that is set forth on Exhibit B to the Acreage Trade Agreement for such Lease;

(ii) entitles Assignees (in the aggregate) to receive and retain from each Lease described in Exhibit B to the Acreage Trade Agreement not less than the percentage set forth on Exhibit B to the Acreage Trade Agreement as the Net Revenue Interest in such Lease; and

(iii) is free and clear of all liens (including mortgages or deeds of trust), suits, judgments, encumbrances, charges, adverse claims, burdens and defects that may adversely affect the ownership, development, operation or value of such Lease.

(Remainder of page intentionally left blank. Signatures to follow)

RECEIVED
Office of Oil and Gas
AUG 19 2022
WV Department of
Environmental Protection
09/16/2022

4705102462

EXECUTED as of the date of the Parties' acknowledgments below, but effective at the Effective Date.

ASSIGNOR:

**TH EXPLORATION, LLC,
a Texas limited liability company**

David D. Kalish

By: David D. Kalish
Title: Senior Vice President - Land


ACKNOWLEDGMENTS

STATE OF Texas
COUNTY OF Tarrant

On this, the 6th day of July, 2022, before me a Notary Public, the undersigned officer, David D. Kalish, personally appeared and acknowledged himself to be the Senior Vice President - Land of TH Exploration, LLC, and that he as such Senior Vice President - Land and being authorized to do so, executed the foregoing instrument for the purposes therein contained by signing the name of the corporation by himself as Senior Vice President - Land.

Haley Michelle Stackhouse
Notary Public

SEAL
My commission expires: 07-30-2024



RECEIVED
Office of Oil and Gas
AUG 19 2022
WV Department of
Environmental Protection

09/16/2022

ASSIGNEES:

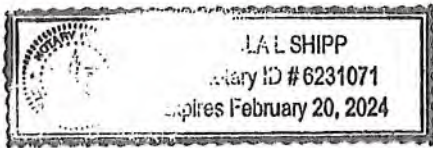
SWN PRODUCTION COMPANY, LLC
a Texas limited liability company

By: *PM* *Refer*
Name: PAUL M BACHO
Title: LAND MANAGER

ACKNOWLEDGMENTS


STATE OF TEXAS
COUNTY OF HARRIS

On this, the 11th day of July, 2022, before me a Notary Public, the undersigned officer, PAUL M. BACHO, personally appeared and acknowledged himself to be the LAND MANAGER of SWN Production Company, LLC, a Texas limited liability company, and that he as such LAND MANAGER and being authorized to do so, executed the foregoing instrument for the purposes therein contained by signing the name of the corporation by himself as Land Manager.



Sheilal Shipp
Notary Public

SEAL
My commission expires: 2/20/2024



RECEIVED
Office of Oil and Gas
AUG 19 2022
WV Department of
Environmental Protection

09/16/2022

ASSIGNEES

4705102462

EQUINOR USA ONSHORE PROPERTIES INC,
a Delaware corporation

By: _____
Name: _____
Title: _____

ACKNOWLEDGMENTS

STATE OF _____
COUNTY OF _____

On this, the ____ day of _____, 2022, before me a Notary Public, the undersigned officer, _____, personally appeared and acknowledged himself to be the _____ of _____, a _____, and that he as such _____ and being authorized to do so, executed the foregoing instrument for the purposes therein contained by signing the name of the corporation by himself as _____.

Notary Public

SEAL
My commission expires: _____

RECEIVED
Office of Oil and Gas
AUG 19 2022
WV Department of
Environmental Protection
09/16/2022

Exhibit "A"
Leases - TH Exploration, LLC to SWN and EQNR

Attached to and made a part of that certain Assignment and Conveyance, effective July 6th, 2022 by and between TH Exploration, LLC and SWN Production Company, LLC and Equinor USA Onshore Properties Inc.

TH Lease Number	Lessor	Lessee	Effective Date	County	District	BK - PG	Gross Acres	Tax Parcel Number	Partial Assignment	Conveyed Parcels	Retained Parcels	Conveyed Depths
10*40410	DELORSE A HORNER, WIDOW	TH EXPLORATION, LLC	03/03/2022	Wetzel	Clay	285A - 65	7.500000	3-1-7	No	3-1-7		ALL

RECEIVED
 Office of Oil and Gas
AUG 19 2022
 WV Department of
 Environmental Protection



west virginia department of environmental protection

Oil and Gas Conservation Commission
601 57th Street SE, Charleston, WV 25304
304-414-1239

Randall M. Albert, Chairman
dep.wv.gov

**BEFORE THE OIL AND GAS CONSERVATION COMMISSION
OF THE STATE OF WEST VIRGINIA**

IN THE MATTER OF THE REQUEST BY SWN PRODUCTION
COMPANY, LLC FOR AN ORDER FROM THE COMMISSION
ESTABLISHING A DRILLING UNIT AND POOLING OF
UNLEASED TRACTS AND INTERESTS OF OIL AND GAS
OWNERS AND OPERATORS WHO HAVE NOT ENTERED INTO
VOLUNTARY AGREEMENTS ALLOWING FOR THE DEVELOPMENT
AND OPERATION OF THE YOCUM SOUTH B UNIT CONSISTING OF
546.62463 ACRES, TO BE LOCATED IN LIBERTY DISTRICT MARSHALL
COUNTY, AND CENTER DISTRICT AND CLAY DISTRICT, WETZEL
COUNTY, WEST VIRGINIA

DOCKET NO. 307-311
ORDER NO. 1

REPORT AND ORDER OF THE COMMISSION

On July 18, 2022 and as further continued on August 22, 2022, the Applicant, SWN Production Company, LLC ("SWN"), appeared by Paul J. Atencio, of Atencio Hall & McKernan, PLLC, its counsel, before the West Virginia Oil and Gas Conservation Commission (the "Commission") upon SWN's request to form a drilling unit, the Yocum South B Unit, located in Marshall County and Wetzel County, West Virginia, having as its target formation the Marcellus Shale formation and consisting of 546.62463 acres, which shall include two horizontal wells identified as the Yocum MSH 10H and Yocum MSH 8H wells (collectively, the "Unit").

Mr. Edward Buchwalter, Development Geologist and Professor

degrees from Ohio State University. Mr. Buchwalter testified that the Unit and corresponding horizontal wells target the Marcellus Shale formation, that the unitized formation is a pool or part of a pool of hydrocarbons with lateral consistency and uniformity, and therefore production from the Unit should be allocated on a surface acreage or net mineral acre basis. Mr. Buchwalter testified that the Unit and wells are designed to effectively and efficiently drain the target

09/16/2022

Exhibit "A"
Leases - TH Exploration, LLC to SWN and EQNR

Attached to and made a part of that certain Assignment and Conveyance, effective July ^{6th}, 2022 by and between TH Exploration, LLC and SWN Production Company, LLC and Equinor USA Onshore Properties Inc.

TH Lease Number	Lessor	Lessee	Effective Date	County	District	BK - PG	Gross Acres	Tax Parcel Number	Partial Assignment	Conveyed Parcels	Retained Parcels	Conveyed Depths
10*40410	DELORSE A HORNER, WIDOW	TH EXPLORATION, LLC	03/03/2022	Wetzel	Clay	285A - 65	7.500000	3-1-7	No	3-1-7		ALL

RECEIVED
 Office of Oil and Gas
AUG 19 2022
 WV Department of
 Environmental Protection



west virginia department of environmental protection

Oil and Gas Conservation Commission
601 57th Street SE, Charleston, WV 25304
304-414-1239

Randall M. Albert, Chairman
dep.wv.gov

**BEFORE THE OIL AND GAS CONSERVATION COMMISSION
OF THE STATE OF WEST VIRGINIA**

IN THE MATTER OF THE REQUEST BY SWN PRODUCTION COMPANY, LLC FOR AN ORDER FROM THE COMMISSION ESTABLISHING A DRILLING UNIT AND POOLING OF UNLEASED TRACTS AND INTERESTS OF OIL AND GAS OWNERS AND OPERATORS WHO HAVE NOT ENTERED INTO VOLUNTARY AGREEMENTS ALLOWING FOR THE DEVELOPMENT AND OPERATION OF THE YOCUM SOUTH B UNIT CONSISTING OF 546.62463 ACRES, TO BE LOCATED IN LIBERTY DISTRICT MARSHALL COUNTY, AND CENTER DISTRICT AND CLAY DISTRICT, WETZEL COUNTY, WEST VIRGINIA

**DOCKET NO. 307-311
ORDER NO. 1**

REPORT AND ORDER OF THE COMMISSION

On July 18, 2022 and as further continued on August 22, 2022, the Applicant, SWN Production Company, LLC ("SWN"), appeared by Paul J. Atencio, of Atencio Hall & McKernan, PLLC, its counsel, before the West Virginia Oil and Gas Conservation Commission (the "Commission") upon SWN's request to form a drilling unit, the Yocum South B Unit, located in Marshall County and Wetzel County, West Virginia, having as its target formation the Marcellus Shale formation and consisting of 546.62463 acres, which shall include two horizontal wells identified as the Yocum MSH 10H and Yocum MSH 8H wells (collectively, the "Unit").

09/16/2022

Upon presentation of testimony and exhibits, the Commission hereby forms the Yocum South B Unit pursuant to West Virginia Code Section 22C-9-7a, as shown on the Exhibit attached hereto and incorporated herein.

Mr. Ian Nicas, landman for SWN, holds an undergraduate degree from University of Nebraska Lincoln and a J. D. from South Texas College of Law. Mr. Nicas testified as to the current status of the interests SWN proposed to force pool and described SWN's efforts to locate and negotiate with interests that were either: (a) unleased; (b) subject to a lease that did not contain pooling or unitization rights; or (c) are subject to a lease that is held by other operators that have not entered into voluntary agreements allowing for the development and operation of the Unit. Mr. Nicas also testified that there are unknown or unlocatable interest holders that are subject to the Co-Tenancy Act. Additionally, several interests that are leased but that lack pooling and unitization terms and conditions are also held by unknown or unlocatable owners. Mr. Nicas testified that the Unit is necessary to prevent waste from acreage that would otherwise be stranded or uneconomical to produce unless it is included in this Unit, and that an order from the Commission is necessary to develop the Unit acreage to protect the correlative rights of unit owners consistent with the public policy of West Virginia to conserve and develop the state's natural resources.

Mr. Edwin Buchwalter, development geologist for SWN, holds bachelor's and master's degrees from Ohio State University. Mr. Buchwalter testified that the Unit and corresponding horizontal wells target the Marcellus Shale formation, that the unitized formation is a pool or part of a pool of hydrocarbons with lateral consistency and uniformity, and therefore production from the Unit should be allocated on a surface acreage or net mineral acre basis. Mr. Buchwalter testified that the Unit and wells are designed to effectively and efficiently drain the target

formation unit acreage, and that the Unit is necessary to prevent waste and to prevent mineral acreage from being stranded.

Mr. Tim Wright, a reservoir engineer for SWN, holds a bachelor's degree in petroleum engineering from Louisiana State University. Mr. Wright testified that the Unit and corresponding wells are designed to maximize production from the Unit, that it is not practical to develop the target formation from vertical wells, and that the Unit and wells as planned prevent waste and protect the correlative rights of the owners in the Unit.

The Commission examined the witnesses. Several interested owners subject to SWN's request to force pool and unitize their interests pursuant to SWN's Application did not appear or object to SWN's Application, including: (a) the individual unleased mineral owner; (b) several leased mineral owners who have not entered into voluntary agreements allowing for the development and operation of the Unit; and (c) two operators including EQT Production Company and WISC Deuce LP who have not entered into voluntary agreements allowing for the development and operation of the Unit. Blue Ridge Royalties, LLC, an operator and holder of working interests in the proposed Unit, submitted an objection via letter but did not appear at the July 18, 2022 hearing. By letter dated July 26, 2022, SWN, through its counsel, submitted a post-hearing response to address questions and matters raised during the July 18, 2022 hearing. Blue Ridge Royalties, LLC appeared at the August 22, 2022 hearing to submit testimony in objection to SWN's Application. By Partial Assignment effective August 31, 2022, a copy of which was provided to the Commission, Blue Ridge Royalties, LLC assigned all of its leasehold working interests within the Unit to SWN. Therefore, Blue Ridge Royalties is no longer an interested party in the Unit and its objections are resolved.

Mr. Jeffrey Yourkovich CPA, CMM, CGMA, of Yourkovich & Associates in Wheeling, West Virginia, was selected by the Commission as an independent accountant for the purpose of reviewing confidential royalty and bonus information of the leasehold unitized acreage within the Unit pursuant to West Virginia Code §22C-9-7a(g)(4), et seq. At the August 22, 2022 hearing, the Commission entered Mr. Yourkovich's report into the docket and approved the findings and conclusions of the report.

Following the testimony on August 22, 2022, the Commission adjourned for deliberation. Upon return, the Commission approved SWN's Application. The Commission makes the following findings of fact and conclusions of law and orders as follows:

FINDINGS OF FACT

1. Members of the Commission present at the hearing were Randall M. Albert, Chair, James Martin, Michael McCown, Robert Radabaugh and Harold Ward, Commissioners. Susan Rose attended as Commission staff, and John Gray, attended as counsel to the Commission. SWN witnesses attended in person at the July 18, 2022 hearing and remotely by video at the August 22, 2022 hearing.
2. SWN is an operator within the meaning of West Virginia Code § 22C-9-2.
3. The Yocum South B Unit and wells within the Unit are a horizontal well unit and wells within the meaning of West Virginia Code § 22C-9-2 and West Virginia Code § 22C-9-7a, and the Commission has jurisdiction to form the Unit requested. Through testimony and exhibits, the Commission has adequate information to evaluate SWN's requests and make this Report and Order.

CONCLUSIONS OF LAW

1. Due and proper notice of time, place and purpose of hearing has been given in all respects as required by law.
2. The Commission has jurisdiction over the subject matter and authority to grant the relief requested.
3. The hearing was properly convened, and a quorum of Commissioners were present.
4. SWN is an experienced, qualified operator of horizontal wells.
5. The requested Unit is necessary to promote the exploration for and development, production, utilization and conservation of oil and gas resources.
6. SWN presented exhibits which showed the proposed Yocum South B Unit, and testimony regarding the Unit and proposed wells, adequate for the Commission to review the Unit, the wells and to enter this Order. The Unit is approved as submitted with the Application therefore and is formed at the location shown on the Exhibit attached to this Report and Order.
7. Forming the Unit will prevent waste, promote conservation, exploration, development and maximum recovery of oil and gas, and protect correlative rights of owners and operators such that each will receive a just and equitable share of production.

ORDER

With respect to the Marcellus Shale formation, the Commission hereby forms the Yocum South B Unit and the property in the Unit is hereby pooled for drilling, production and sale of oil and gas from the Marcellus Shale formation.

09/16/2022

SWN is hereby appointed Operator of the Yocum South B Unit, and upon receipt of a permit, is authorized to drill, complete and produce two horizontal wells which target the Marcellus Shale formation in the Unit. With respect to production from a horizontal well drilled in the Unit, regardless of the tract or tracts in the unit from which oil or gas is produced, the Operator shall divide and allocate revenue from production from each well drilled within the Unit to the tracts or portions thereof in the Unit, on the basis of acreage in a tract or portion thereof included in the Unit bears to the total acreage in the Unit, and the royalty with respect to each tract, or portion thereof, within the Unit shall be allocated to royalty owners in that tract (calculating partial interests on a pro rata basis for royalty interest on any parcel owned in common).

All reasonable costs and expenses of drilling, completing, equipping, operating, plugging and abandoning such well shall be borne, and all production therefrom shared, by all owners of operating interests who elect to participate in the well to be drilled in the Unit in the proportion their net oil or gas operating interest acreage in the Unit bears to the total acreage in the Unit.

All operations, including, but not limited to, the commencement, drilling or operation of a well upon any portion of the Unit shall be deemed for all purposes the conduct of such operations upon each separately owned tract in the unit by the owners thereof. That portion of the production allocated to a tract included in the Unit shall, when produced, be deemed for all purposes to have been actually produced from such tract within the Unit by a well drilled thereon.

All property, and interests therein, that lie within the Unit are hereby included in the Unit. This Order shall be binding on the property subject to the Unit and all owners of the property and their heirs, representatives, successors, and assigns.

Owners of Property Not Subject to an Oil and Gas Lease

Unleased owners shall be paid a one-time payment equal to Four Thousand Seventy-One and 48/100 Dollars (\$4,071.48) per net oil and gas acre owned within the Unit and shall receive a production royalty of twenty percent (20%). The production royalty payable to unleased owners shall be paid on revenues received from sales which shall be equal to an amount received from sales to a bona fide, arm's length third party purchaser without deduction of post-production expenses, payable as SWN pays royalties to other lessors in the unit in the regular course of business. In the event there is a dispute regarding any payments, the parties shall apply to the Commission for resolution of the dispute.

SWN shall send a copy of this Order to each unleased owner whose address is known to SWN. Provided, that on the request received within ninety (90) days after entry of this Order, unleased owners shall be afforded the opportunity to make elections pursuant to West Virginia Code § 22C-9-7a(f)(7) by so notifying SWN, including making an election to surrender its unleased oil and gas interest to participating operators in the Unit for consideration under Section 22C-9-7a(f)(7)(A); or making an election for unitization consideration under 22C-9-7a(f)(7)(B).

Owners of Property Subject to Oil and Gas Leases who Have Not Consented to

Pooling and Unitization

Royalty owners of leased tracts who have not consented to pooling or unitization shall be paid a one-time payment equal to One Thousand Seventeen and 87/100 Dollars (\$1,017.87) per net oil and gas acre owned within the unit and shall receive a production royalty of 13.9 percent (13.9%). The production royalty payable to unleased owners shall be paid on revenues received from sales which shall be equal to an amount received from sales to a bona fide, arm's length third party purchaser without deduction of post-production expenses, payable as SWN pays royalties to other lessors in the unit in the regular course of business. In the event there is a dispute regarding any payments, the parties shall apply to the Commission for resolution of the dispute.

Third Party Operators

In the event that any third-party operator does not convey all of its interest in the Unit to SWN through a recorded assignment, the third-party operator's interest(s) in the Unit shall be force pooled, and the force-pooled third party operator shall have the option to participate in the drilling of the wells in the Unit on a limited or carried basis pursuant to the terms of the operating agreement included in the unitization application and further amended by SWN in a letter to the Commission dated July 26, 2022 placed of record as Exhibit 3 in the hearing held on August 22, 2022. In the event there is any dispute regarding payments to the third-party operator, the parties shall apply to the Commission for resolution of the dispute.

This pooling and unitization for production of oil and gas from the Marcellus Shale formation shall exist until the Commission orders otherwise.

09/16/2022

IT IS SO ORDERED.

IN THE NAME OF THE STATE OF WEST VIRGINIA

**OIL AND GAS CONSERVATION COMMISSION
OF THE STATE OF WEST VIRGINIA**

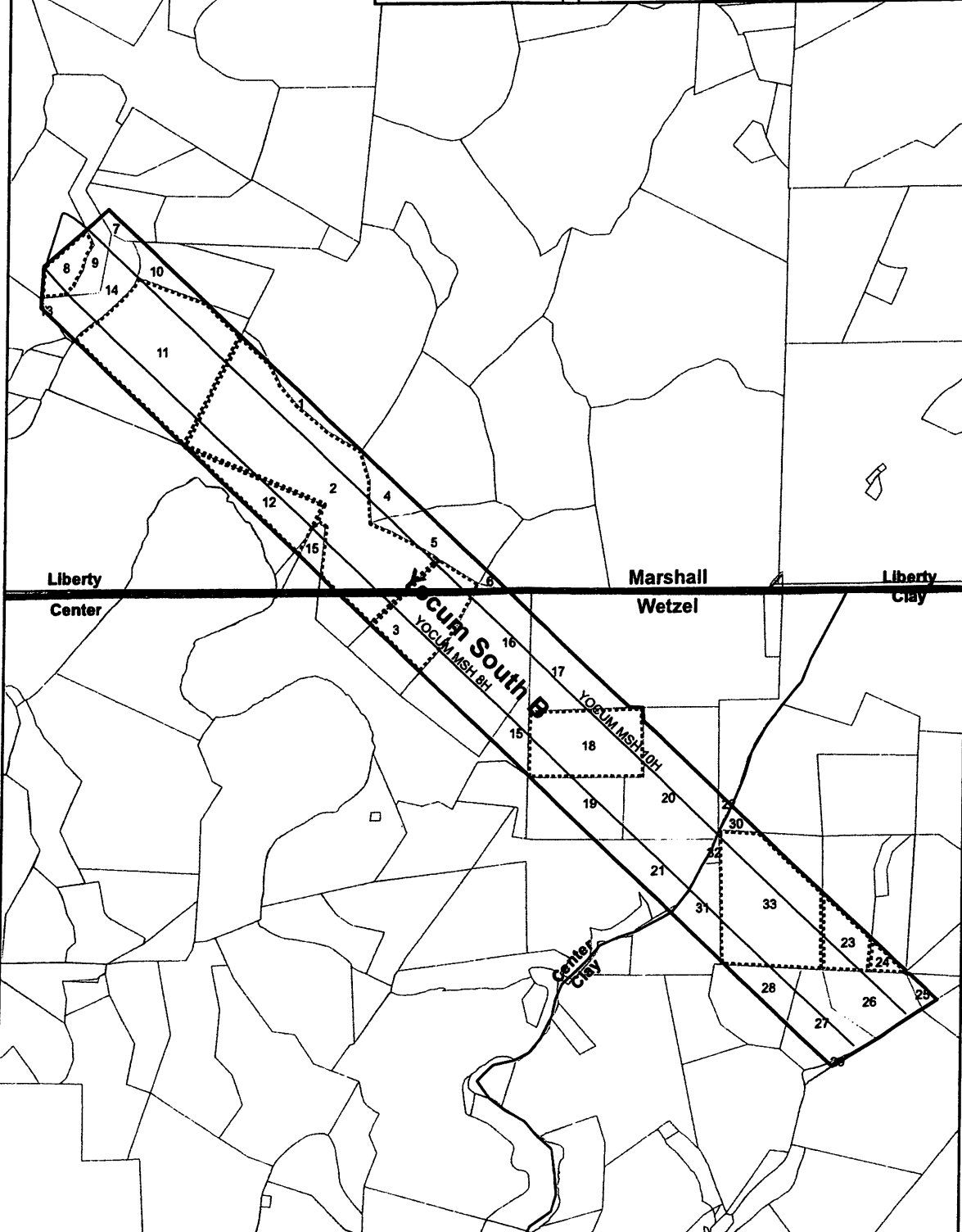
By: *Randall M. Albert*
Randall M. Albert, Chairman

Dated this 7th day of September, 2022, at Charleston, West Virginia

09/16/2022

Exhibit A

Plat Tract No.	Tax ID	Plat Tract No.	Tax ID	Plat Tract No.	Tax ID
1	7-24-1.22	12	7-27-13	23	3-1-10
2	7-24-1.23a	13	7-27-4	24	3-1-12
3	7-24-1.23b	14	7-27-4.2	25	3-1-18
4	7-24-1.24	15	1-2-6.1	26	3-1-19
5	7-24-1.25	16	1-3-1	27	3-1-20
6	7-24-6	17	1-3-2	28	3-1-21
7	7-26-6.2	18	1-3-7	29	3-1-31
8	7-26-6A	19	1-3-8	30	3-1-6
9	7-26-6B	20	1-3-9	31	3-1-8
10	7-27-10.1	21	1-6-5	32	3-1-8.1
11	7-27-11	22	3-1-1	33	3-1-9



Yocum South B Unitization
 Marshall & Wetzel Counties, West Virginia
 June 09, 2022

Map Projection:
 North American
 Datum 1983
 UTM Zone 17N
 (US Feet)

Prepared By:

Legend

- Yocum South B
- Yocum South B Laterals
- Force Pooled Tracts
- Unitized Property

This map is intended to be used only as a reference and should not be construed as representing a survey. The accuracy of information herein is not guaranteed in any way and should not be considered valid for any legal matters.

09/16/2022

4705102462



SWN Production Company, LLC
1300 Fort Pierpont Dr, Ste 201
Morgantown, WV 26508
Tel: 304 684 1610
Fax: 304 471 2497
www.swn.com

June 20, 2022

Mr. Charles Brewer
WV DEP Office of Oil & Gas
601 57th St., SE
Charleston, WV 25304

RE: SWN's proposed New Well: Yocum MSH 10H in Marshall County, West Virginia, Drilling under Amos Hollow Road, Rice Ridge Road, and Low Gap Run Road.

Dear Mr Brewer:

SWN Production Company, LLC ("SWN") is applying for a drilling permit for the above referenced well. The State of West Virginia has raised some concern as to SWN's right to drill under Amos Hollow Road, Rice Ridge Road, and Low Gap Run Road. Please be advised that SWN has leased all mineral owners under said route as it relates to the above-referenced well and unit.

Thank you.

Sincerely,

A handwritten signature in blue ink, appearing to read "IAN R. NICAS".

Ian R. Nicas
Staff Landman
SWN Production Company, LLC

$\frac{R^2}{A} \rightarrow V^+$

The Right People doing the Right Things,
wisely investing the cash flow from our
underlying Assets, will create Value. 09/16/2022

**STATE OF WEST VIRGINIA
DEPARTMENT OF ENVIRONMENTAL PROTECTION, OFFICE OF OIL AND GAS
NOTICE CERTIFICATION**

Date of Notice Certification: _____

API No. 47- 009 - _____

Operator's Well No. Yocum MSH 10H _____

Well Pad Name: Yocum MSH _____

Notice has been given:

Pursuant to the provisions in West Virginia Code § 22-6A, the Operator has provided the required parties with the Notice Forms listed below for the tract of land as follows:

State: <u>West Virginia</u>	UTM NAD 83	Easting: <u>535664.46</u>
County: <u>051-Marshall</u>		Northing: <u>4398191.54</u>
District: <u>Liberty</u>	Public Road Access: <u>Amos Hollow Road</u>	
Quadrangle: <u>Littleton</u>	Generally used farm name: <u>Yocum</u>	
Watershed: <u>Upper Ohio South</u>		

Pursuant to West Virginia Code § 22-6A-7(b), every permit application filed under this section shall be on a form as may be prescribed by the secretary, shall be verified and shall contain the following information: (14) A certification from the operator that (i) it has provided the owners of the surface described in subdivisions (1), (2) and (4), subsection (b), section ten of this article, the information required by subsections (b) and (c), section sixteen of this article; (ii) that the requirement was deemed satisfied as a result of giving the surface owner notice of entry to survey pursuant to subsection (a), section ten of this article six-a; or (iii) the notice requirements of subsection (b), section sixteen of this article were waived in writing by the surface owner; and Pursuant to West Virginia Code § 22-6A-11(b), the applicant shall tender proof of and certify to the secretary that the notice requirements of section ten of this article have been completed by the applicant.

<p>Pursuant to West Virginia Code § 22-6A, the Operator has attached proof to this Notice Certification that the Operator has properly served the required parties with the following:</p> <p>*PLEASE CHECK ALL THAT APPLY</p> <p><input type="checkbox"/> 1. NOTICE OF SEISMIC ACTIVITY or <input checked="" type="checkbox"/> NOTICE NOT REQUIRED BECAUSE NO SEISMIC ACTIVITY WAS CONDUCTED</p> <p><input checked="" type="checkbox"/> 2. NOTICE OF ENTRY FOR PLAT SURVEY or <input type="checkbox"/> NO PLAT SURVEY WAS CONDUCTED</p> <p><input checked="" type="checkbox"/> 3. NOTICE OF INTENT TO DRILL or <input type="checkbox"/> NOTICE NOT REQUIRED BECAUSE NOTICE OF ENTRY FOR PLAT SURVEY WAS CONDUCTED or</p> <p style="padding-left: 100px;"><input type="checkbox"/> WRITTEN WAIVER BY SURFACE OWNER (PLEASE ATTACH)</p> <p><input checked="" type="checkbox"/> 4. NOTICE OF PLANNED OPERATION</p> <p><input checked="" type="checkbox"/> 5. PUBLIC NOTICE</p> <p><input checked="" type="checkbox"/> 6. NOTICE OF APPLICATION</p>	<p>OOG OFFICE USE ONLY</p> <p><input type="checkbox"/> RECEIVED/ NOT REQUIRED</p> <p><input checked="" type="checkbox"/> RECEIVED</p> <p><input checked="" type="checkbox"/> RECEIVED/ NOT REQUIRED</p> <p><input checked="" type="checkbox"/> RECEIVED</p> <p><input checked="" type="checkbox"/> RECEIVED</p> <p><input checked="" type="checkbox"/> RECEIVED</p>
--	--

Required Attachments:


The Operator shall attach to this Notice Certification Form all Notice Forms and Certifications of Notice that have been provided to the required parties and/or any associated written waivers. For the Public Notice, the operator shall attach a copy of the Class II Legal Advertisement with publication date verification or the associated Affidavit of Publication. The attached Notice Forms and Certifications of Notice shall serve as proof that the required parties have been noticed as required under West Virginia Code § 22-6A. Pursuant to West Virginia Code § 22-6A-11(b), the Certification of Notice to the person may be made by affidavit of personal service, the return receipt card or other postal receipt for certified mailing.

Certification of Notice is hereby given:

THEREFORE, I Brittany Woody, have read and understand the notice requirements within West Virginia Code § 22-6A. I certify that as required under West Virginia Code § 22-6A, I have served the attached copies of the Notice Forms, identified above, to the required parties through personal service, by registered mail or by any method of delivery that requires a receipt or signature confirmation. I certify under penalty of law that I have personally examined and am familiar with the information submitted in this Notice Certification and all attachments, and that based on my inquiry of those individuals immediately responsible for obtaining the information, I believe that the information is true, accurate and complete. I am aware that there are significant penalties for submitting false information, including the possibility of fine and imprisonment.

Well Operator:	<u>SWN Production Co., LLC</u>	Address:	<u>1300 Fort Pierpont Dr., Suite 201</u>
By:	<u>Brittany Woody</u>		<u>Morgantown, WV 26508</u>
Its:	<u>Senior Regulatory Analyst</u>	Facsimile:	<u></u>
Telephone:	<u>304-884-1610</u>	Email:	<u>Brittany_Woody@swn.com</u>

Brittany Woody



Subscribed and sworn before me this 15th day of June, 2022.

Reid Croft Notary Public

My Commission Expires 8/21/2024

Oil and Gas Privacy Notice:

The Office of Oil and Gas processes your personal information, such as name, address and telephone number, as part of our regulatory duties. Your personal information may be disclosed to other State agencies or third parties in the normal course of business or as needed to comply with statutory or regulatory requirements, including Freedom of Information Act requests. Our office will appropriately secure your personal information. If you have any questions about our use or your personal information, please contact DEP's Chief Privacy Officer at depprivacyofficer@wv.gov.

STATE OF WEST VIRGINIA
DEPARTMENT OF ENVIRONMENTAL PROTECTION, OFFICE OF OIL AND GAS
NOTICE OF APPLICATION

Notice Time Requirement: notice shall be provided no later than the **filing date of permit application.**

Date of Notice: 4/22 Date Permit Application Filed: 4/22

Notice of:

- PERMIT FOR ANY WELL WORK
- CERTIFICATE OF APPROVAL FOR THE CONSTRUCTION OF AN IMPOUNDMENT OR PIT

Delivery method pursuant to West Virginia Code § 22-6A-10(b)

- PERSONAL SERVICE
- REGISTERED MAIL
- METHOD OF DELIVERY THAT REQUIRES A RECEIPT OR SIGNATURE CONFIRMATION

Pursuant to W. Va. Code § 22-6A-10(b) no later than the filing date of the application, the applicant for a permit for any well work or for a certificate of approval for the construction of an impoundment or pit as required by this article shall deliver, by personal service or by registered mail or by any method of delivery that requires a receipt or signature confirmation, copies of the application, the erosion and sediment control plan required by section seven of this article, and the well plat to each of the following persons: (1) The owners of record of the surface of the tract on which the well is or is proposed to be located; (2) The owners of record of the surface tract or tracts overlying the oil and gas leasehold being developed by the proposed well work, if the surface tract is to be used for roads or other land disturbance as described in the erosion and sediment control plan submitted pursuant to subsection (c), section seven of this article; (3) The coal owner, operator or lessee, in the event the tract of land on which the well proposed to be drilled is located [sic] is known to be underlain by one or more coal seams; (4) The owners of record of the surface tract or tracts overlying the oil and gas leasehold being developed by the proposed well work, if the surface tract is to be used for the placement, construction, enlargement, alteration, repair, removal or abandonment of any impoundment or pit as described in section nine of this article; (5) Any surface owner or water purveyor who is known to the applicant to have a water well, spring or water supply source located within one thousand five hundred feet of the center of the well pad which is used to provide water for consumption by humans or domestic animals; and (6) The operator of any natural gas storage field within which the proposed well work activity is to take place. (c)(1) If more than three tenants in common or other co-owners of interests described in subsection (b) of this section hold interests in the lands, the applicant may serve the documents required upon the person described in the records of the sheriff required to be maintained pursuant to section eight, article one, chapter eleven-a of this code. (2) Notwithstanding any provision of this article to the contrary, notice to a lien holder is not notice to a landowner, unless the lien holder is the landowner. W. Va. Code R. § 35-8-5.7.a requires, in part, that the operator shall also provide the Well Site Safety Plan ("WSSP") to the surface owner and any water purveyor or surface owner subject to notice and water testing as provided in section 15 of this rule.

Application Notice WSSP Notice E&S Plan Notice Well Plat Notice is hereby provided to:

SURFACE OWNER(s)

Name: Joseph L. Yocum
 Address: 230 Curtis Ave
Moundsville, WV 26041
 Name: Michael D. Yocum
 Address: 2001 4th Street
Moundsville, WV 26041

SURFACE OWNER(s) (Road and/or Other Disturbance)

Name: _____
 Address: _____
 Name: _____
 Address: _____

SURFACE OWNER(s) (Impoundments or Pits)

Name: _____
 Address: _____

COAL OWNER OR LESSEE

Name: Blaze Minerals
 Address: 520 Folly Road, Suite P285
Charleston, SC 29412

COAL OPERATOR

Name: _____
 Address: _____

SURFACE OWNER OF WATER WELL AND/OR WATER PURVEYOR(s)

Name: See Attachment 13A
 Address: _____

OPERATOR OF ANY NATURAL GAS STORAGE FIELD

Name: _____
 Address: _____

*Please attach additional forms if necessary

WW-6A
(9-13)

4705102462
API NO. 47-051
OPERATOR WELL NO. Yocum MSH 10H
Well Pad Name: Yocum MSH

STATE OF WEST VIRGINIA
DEPARTMENT OF ENVIRONMENTAL PROTECTION, OFFICE OF OIL AND GAS
NOTICE OF APPLICATION

Notice Time Requirement: notice shall be provided no later than the filing date of permit application.

Date of Notice: 4/12/22 Date Permit Application Filed: 4/12/22

Notice of:

- PERMIT FOR ANY WELL WORK CERTIFICATE OF APPROVAL FOR THE CONSTRUCTION OF AN IMPOUNDMENT OR PIT

Delivery method pursuant to West Virginia Code § 22-6A-10(b)

- PERSONAL SERVICE REGISTERED MAIL METHOD OF DELIVERY THAT REQUIRES A RECEIPT OR SIGNATURE CONFIRMATION

Pursuant to W. Va. Code § 22-6A-10(b) no later than the filing date of the application, the applicant for a permit for any well work or for a certificate of approval for the construction of an impoundment or pit as required by this article shall deliver, by personal service or by registered mail or by any method of delivery that requires a receipt or signature confirmation, copies of the application, the erosion and sediment control plan required by section seven of this article, and the well plat to each of the following persons: (1) The owners of record of the surface of the tract on which the well is or is proposed to be located; (2) The owners of record of the surface tract or tracts overlying the oil and gas leasehold being developed by the proposed well work, if the surface tract is to be used for roads or other land disturbance as described in the erosion and sediment control plan submitted pursuant to subsection (c), section seven of this article; (3) The coal owner, operator or lessee, in the event the tract of land on which the well proposed to be drilled is located [sic] is known to be underlain by one or more coal seams; (4) The owners of record of the surface tract or tracts overlying the oil and gas leasehold being developed by the proposed well work, if the surface tract is to be used for the placement, construction, enlargement, alteration, repair, removal or abandonment of any impoundment or pit as described in section nine of this article; (5) Any surface owner or water purveyor who is known to the applicant to have a water well, spring or water supply source located within one thousand five hundred feet of the center of the well pad which is used to provide water for consumption by humans or domestic animals; and (6) The operator of any natural gas storage field within which the proposed well work activity is to take place. (c)(1) If more than three tenants in common or other co-owners of interests described in subsection (b) of this section hold interests in the lands, the applicant may serve the documents required upon the person described in the records of the sheriff required to be maintained pursuant to section eight, article one, chapter eleven-a of this code. (2) Notwithstanding any provision of this article to the contrary, notice to a lien holder is not notice to a landowner, unless the lien holder is the landowner. W. Va. Code R. § 35-8-5.7.a requires, in part, that the operator shall also provide the Well Site Safety Plan ("WSSP") to the surface owner and any water purveyor or surface owner subject to notice and water testing as provided in section 15 of this rule.

Application Notice WSSP Notice E&S Plan Notice Well Plat Notice is hereby provided to:

SURFACE OWNER(s)

Name: Susan and Frank Stipetich
Address: 310 3rd Street
Glen Dale, WV 26038

Name: Phillip D. High
Address: 37 Aaronwoods Court
Wheeling, WV 26003

SURFACE OWNER(s) (Road and/or Other Disturbance)

Name: _____
Address: _____

Name: _____
Address: _____

SURFACE OWNER(s) (Impoundments or Pits)

Name: _____
Address: _____

COAL OWNER OR LESSEE

Name: Consol Energy
Address: 257 Technology Drive Suite 101
Canonsburg, PA 15317-6506

COAL OPERATOR

Name: _____
Address: _____

SURFACE OWNER OF WATER WELL AND/OR WATER PURVEYOR(s)

Name: _____
Address: _____

OPERATOR OF ANY NATURAL GAS STORAGE FIELD

Name: _____
Address: _____

*Please attach additional forms if necessary

09/16/2022

WW-6A
(8-13)**Notice is hereby given:**

Pursuant to West Virginia Code § 22-6A-10(b), notice is hereby given that the undersigned well operator has applied for a permit for well work or for a certificate of approval for the construction of an impoundment or pit.

This Notice Shall Include:

Pursuant to W. Va. Code § 22-6A-10(b), this notice shall include: (1) copies of the application; (2) the erosion and sediment control plan required by section seven of this article; and (3) the well plat.

Pursuant to W. Va. Code § 22-6A-10(f), this notice shall include: (1) a statement of the time limits for filing written comments; (2) who may file written comments; (3) the name and address of the secretary for the purpose of filing the comments and obtaining additional information; and (4) a statement that the persons may request, at the time of submitting written comments, notice of the permit decision and a list of persons qualified to test water.

Pursuant to W. Va. Code R. § 35-8-5.7.a, the operator shall provide the Well Site Safety Plan to the surface owner and any water purveyor or surface owner subject to notice and water testing as provided in section 15 of this rule.

Pursuant to W. Va. Code R. § 35-8-15.2.c, this notice shall: (1) contain a statement of the surface owner's and water purveyor's right to request sampling and analysis; (2) advise the surface owner and water purveyor of the rebuttable presumption for contamination or deprivation of a fresh water source or supply; advise the surface owner and water purveyor that refusal to allow the operator to conduct a pre-drilling water well test constitutes a method to rebut the presumption of liability; (3) advise the surface owner and water purveyor of his or her independent right to sample and analyze any water supply at his or her own expense; advise the surface owner and water purveyor whether or not the operator will utilize an independent laboratory to analyze any sample; and (4) advise the surface owner and or water purveyor that he or she can obtain from the Chief a list of water testing laboratories in the subject area capable of and qualified to test water supplies in accordance with standard acceptable methods.

Additional information related to horizontal drilling may be obtained from the Secretary, at the WV Department of Environmental Protection headquarters, located at 601 57th Street, SE, Charleston, WV 25304 (304-926-0450) or by visiting www.dep.wv.gov/oil-and-gas/pages/default.aspx.

Well Location Restrictions

Pursuant to W. Va. Code § 22-6A-12, Wells may not be drilled within two hundred fifty feet measured horizontally from any existing water well or developed spring used for human or domestic animal consumption. The center of well pads may not be located within six hundred twenty-five feet of an occupied dwelling structure, or a building two thousand five hundred square feet or larger used to house or shelter dairy cattle or poultry husbandry. This limitation is applicable to those wells, developed springs, dwellings or agricultural buildings that existed on the date a notice to the surface owner of planned entry for surveying or staking as provided in section ten of this article or a notice of intent to drill a horizontal well as provided in subsection (b), section sixteen of this article was provided, whichever occurs first, and to any dwelling under construction prior to that date. This limitation may be waived by written consent of the surface owner transmitted to the department and recorded in the real property records maintained by the clerk of the county commission for the county in which such property is located. Furthermore, the well operator may be granted a variance by the secretary from these distance restrictions upon submission of a plan which identifies the sufficient measures, facilities or practices to be employed during well site construction, drilling and operations. The variance, if granted, shall include terms and conditions the department requires to ensure the safety and protection of affected persons and property. The terms and conditions may include insurance, bonding and indemnification, as well as technical requirements. (b) No well pad may be prepared or well drilled within one hundred feet measured horizontally from any perennial stream, natural or artificial lake, pond or reservoir, or a wetland, or within three hundred feet of a naturally reproducing trout stream. No well pad may be located within one thousand feet of a surface or ground water intake of a public water supply. The distance from the public water supply as identified by the department shall be measured as follows: (1) For a surface water intake on a lake or reservoir, the distance shall be measured from the boundary of the lake or reservoir. (2) For a surface water intake on a flowing stream, the distance shall be measured from a semicircular radius extending upstream of the surface water intake. (3) For a groundwater source, the distance shall be measured from the wellhead or spring. The department may, in its discretion, waive these distance restrictions upon submission of a plan identifying sufficient measures, facilities or practices to be employed during well site construction, drilling and operations to protect the waters of the state. A waiver, if granted, shall impose any permit conditions as the secretary considers necessary. (c) Notwithstanding the foregoing provisions of this section, nothing contained in this section prevents an operator from conducting the activities permitted or authorized by a Clean Water Act Section 404 permit or other approval from the United States Army Corps of Engineers within any waters of the state or within the restricted areas referenced in this section. (d) The well location restrictions set forth in this section shall not apply to any well on a multiple well pad if at least one of the wells was permitted prior to the effective date of this article. (e) The secretary shall, by December 31, 2012, report to the Legislature on the noise, light, dust and volatile organic compounds generated by the drilling of horizontal wells as they relate to the well location restrictions regarding occupied dwelling structures pursuant to this section. Upon a finding, if any, by the secretary that the well location restrictions regarding occupied dwelling structures are inadequate or otherwise require alteration to address the items

examined in the study required by this subsection, the secretary shall have the authority to propose for promulgation legislative rules establishing guidelines and procedures regarding reasonable levels of noise, light, dust and volatile organic compounds relating to drilling horizontal wells, including reasonable means of mitigating such factors, if necessary.

Water Well Testing:

Pursuant to West Virginia Code § 22-6A-10(d), notification shall be made, with respect to surface landowners identified in subsection (b) or water purveyors identified in subdivision (5), subsection (b) of this section, of the opportunity for testing their water well. The operator shall provide an analysis to such surface landowner or water purveyor at their request.

Water Testing Laboratories:

Pursuant to West Virginia Code § 22-6A-10(i), persons entitled to notice pursuant to subsection (b) of this section may contact the department to ascertain the names and locations of water testing laboratories in the subject area capable and qualified to test water supplies in accordance with standard accepted methods. In compiling that list of names the department shall consult with the state Bureau for Public Health and local health departments. A surface owner and water purveyor has an independent right to sample and analyze any water supply at his or her own expense. The laboratory utilized by the operator shall be approved by the agency as being certified and capable of performing sample analyses in accordance with this section.

Rebuttable Presumption for Contamination or Deprivation of a Fresh Water Source or Supply:

W. Va. Code § 22-6A-18 requires that (b) unless rebutted by one of the defenses established in subsection (c) of this section, in any action for contamination or deprivation of a fresh water source or supply within one thousand five hundred feet of the center of the well pad for horizontal well, there is a rebuttable presumption that the drilling and the oil or gas well or either was the proximate cause of the contamination or deprivation of the fresh water source or supply. (c) In order to rebut the presumption of liability established in subsection (b) of this section, the operator must prove by a preponderance of the evidence one of the following defenses: (1) The pollution existed prior to the drilling or alteration activity as determined by a predrilling or prealteration water well test. (2) The landowner or water purveyor refused to allow the operator access to the property to conduct a predrilling or prealteration water well test. (3) The water supply is not within one thousand five hundred feet of the well. (4) The pollution occurred more than six months after completion of drilling or alteration activities. (5) The pollution occurred as the result of some cause other than the drilling or alteration activity. (d) Any operator electing to preserve its defenses under subdivision (1), subsection (c) of this section shall retain the services of an independent certified laboratory to conduct the predrilling or prealteration water well test. A copy of the results of the test shall be submitted to the department and the surface owner or water purveyor in a manner prescribed by the secretary. (e) Any operator shall replace the water supply of an owner of interest in real property who obtains all or part of that owner's supply of water for domestic, agricultural, industrial or other legitimate use from an underground or surface source with a comparable water supply where the secretary determines that the water supply has been affected by contamination, diminution or interruption proximately caused by the oil or gas operation, unless waived in writing by that owner. (f) The secretary may order the operator conducting the oil or gas operation to: (1) Provide an emergency drinking water supply within twenty-four hours; (2) Provide temporary water supply within seventy-two hours; (3) Within thirty days begin activities to establish a permanent water supply or submit a proposal to the secretary outlining the measures and timetables to be used in establishing a permanent supply. The total time in providing a permanent water supply may not exceed two years. If the operator demonstrates that providing a permanent replacement water supply cannot be completed within two years, the secretary may extend the time frame on case-by-case basis; and (4) Pay all reasonable costs incurred by the real property owner in securing a water supply. (g) A person as described in subsection (b) of this section aggrieved under the provisions of subsections (b), (e) or (f) of this section may seek relief in court... (i) Notwithstanding the denial of the operator of responsibility for the damage to the real property owner's water supply or the status of any appeal on determination of liability for the damage to the real property owner's water supply, the operator may not discontinue providing the required water service until authorized to do so by the secretary or a court of competent jurisdiction.

Written Comment:

Pursuant to West Virginia Code § 22-6A-11(a), all persons described in subsection (b), section ten of this article may file written comments with the secretary as to the location or construction of the applicant's proposed well work within thirty days after the application is filed with the secretary. All persons described in West Virginia Code § 22-6A-10(b) may file written comments as to the location or construction of the applicant's proposed well work to the Secretary at:

Chief, Office of Oil and Gas
Department of Environmental Protection
601 57th St. SE
Charleston, WV 25304
(304) 926-0450

Such persons may request, at the time of submitting written comments, notice of the permit decision and a list of persons qualified to test water. **NOTE: YOU ARE NOT REQUIRED TO FILE ANY COMMENT.**

Time Limits and Methods for Filing Comments.

The law requires these materials to be served on or before the date the operator files its Application. You have **THIRTY (30) DAYS** after the filing date to file your comments. Comments must be filed in person or received in the mail by the Chief's office by the time stated above. You may call the Chief's office to be sure of the date. Check with your postmaster to ensure adequate delivery time or to arrange special expedited handling. If you have been contacted by the well operator and you have signed a "voluntary statement of no objection" to the planned work described in these materials, then the permit may be issued at any time.

Pursuant to West Virginia Code § 22-6A-11(c)(2), Any objections of the affected coal operators and coal seam owners and lessees shall be addressed through the processes and procedures that exist under sections fifteen, seventeen and forty, article six of this chapter, as applicable and as incorporated into this article by section five of this article. The written comments filed by the parties entitled to notice under subdivisions (1), (2), (4), (5) and (6), subsection (b), section ten of this article shall be considered by the secretary in the permit issuance process, but the parties are not entitled to participate in the processes and proceedings that exist under sections fifteen, seventeen or forty, article six of this chapter, as applicable and as incorporated into this article by section five of this article.

Comment Requirements

Your comments must be in writing and include your name, address and telephone number, the well operator's name and well number and the approximate location of the proposed well site including district and county from the application. You may add other documents, such as sketches, maps or photographs to support your comments.

Disclaimer: All comments received will be placed on our web site <http://www.dep.wv.gov/oil-and-gas/Horizontal-Permits/Pages/default.aspx> and the applicant will automatically be forwarded an email notice that such comments have been submitted. The applicant will be expected to provide a response to comments submitted by any surface owner, water purveyor or natural gas storage operator noticed within the application.

Permit Denial or Condition

The Chief has the power to deny or condition a well work permit. Pursuant to West Virginia Code § 22-6A-8(d), the permit may not be issued or be conditioned, including conditions with respect to the location of the well and access roads prior to issuance if the director determines that:

- (1) The proposed well work will constitute a hazard to the safety of persons;
- (2) The plan for soil erosion and sediment control is not adequate or effective;
- (3) Damage would occur to publicly owned lands or resources; or
- (4) The proposed well work fails to protect fresh water sources or supplies.

A permit may also be denied under West Virginia Code § 22-6A-7(k), the secretary shall deny the issuance of a permit if the secretary determines that the applicant has committed a substantial violation of a previously issued permit for a horizontal well, including the applicable erosion and sediment control plan associated with the previously issued permit, or a substantial violation of one or more of the rules promulgated under this article, and in each instance has failed to abate or seek review of the violation within the time prescribed by the secretary pursuant to the provisions of subdivisions (1) and (2), subsection (a), section five of this article and the rules promulgated hereunder, which time may not be unreasonable.

Pursuant to West Virginia Code § 22-6A-10(g), any person entitled to submit written comments to the secretary pursuant to subsection (a), section eleven of this article, shall also be entitled to receive from the secretary a copy of the permit as issued or a copy of the order modifying or denying the permit if the person requests receipt of them as a part of the written comments submitted concerning the permit application. Such persons may request, at the time of submitting written comments, notice of the permit decision and a list of persons qualified to test water.

WW-6A
(8-13)

4705102462
API NO. 47-009
OPERATOR WELL NO. Yocum MSH 10H
Well Pad Name: Yocum MSH

Notice is hereby given by:

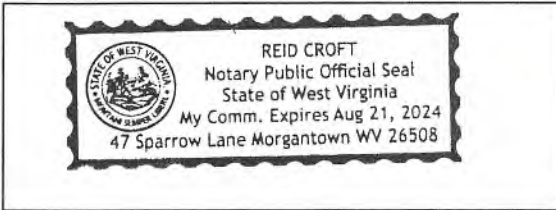
Well Operator: SWN Production Co., LLC
Telephone: 304-884-1610
Email: Brittany_Woody@swn.com

Brittany Woody

Address: 1300 Fort Pierpont Dr., Suite 201
Morgantown, WV 26508
Facsimile: _____

Oil and Gas Privacy Notice:

The Office of Oil and Gas processes your personal information, such as name, address and telephone number, as part of our regulatory duties. Your personal information may be disclosed to other State agencies or third parties in the normal course of business or as needed to comply with statutory or regulatory requirements, including Freedom of Information Act requests. Our office will appropriately secure your personal information. If you have any questions about our use or your personal information, please contact DEP's Chief Privacy Officer at deprivacyofficer@wv.gov.



Subscribed and sworn before me this 1st day of June, 2022.

Reid Croft

Notary Public

My Commission Expires 8/21/2024

4705102462

OWNERNAME	ADDRESS	CITY/STATE/ZIP	PARCEL ID	WaterSources
GEDEON DANIEL D ET UX	6740 PARK RD	LEAVITTSBURG, OH 44430	07 26000600000000	3
VELLEKOOP PETER ET UX	220 CRYSTAL COVE RD	WALDOBORO, ME 04572	07 26000600020000	1
YOCUM MICHAEL DAVID ET AL	2001 4TH ST	MOUNDSVILLE, WV 26041	07 27000400010000	1
HIGH PHILIP D	37 AARON WOODS CT	WHEELING, WV 26003	07 27000800000000	1

STATE OF WEST VIRGINIA
DEPARTMENT OF ENVIRONMENTAL PROTECTION, OFFICE OF OIL AND GAS
NOTICE OF ENTRY FOR PLAT SURVEY

Notice Time Requirement: Notice shall be provided at least SEVEN (7) days but no more than FORTY-FIVE (45) days prior to entry

Date of Notice: 5/18/22 Date of Planned Entry: 5/25/22

Delivery method pursuant to West Virginia Code § 22-6A-10a

- PERSONAL SERVICE
REGISTERED MAIL
METHOD OF DELIVERY THAT REQUIRES A RECEIPT OR SIGNATURE CONFIRMATION

Pursuant to West Virginia Code § 22-6A-10(a), Prior to filing a permit application, the operator shall provide notice of planned entry on to the surface tract to conduct any plat surveys required pursuant to this article. Such notice shall be provided at least seven days but no more than forty-five days prior to such entry to: (1) The surface owner of such tract; (2) to any owner or lessee of coal seams beneath such tract that has filed a declaration pursuant to section thirty-six, article six, chapter twenty-two of this code; and (3) any owner of minerals underlying such tract in the county tax records. The notice shall include a statement that copies of the state Erosion and Sediment Control Manual and the statutes and rules related to oil and gas exploration and production may be obtained from the Secretary, which statement shall include contact information, including the address for a web page on the Secretary's web site, to enable the surface owner to obtain copies from the secretary.

Notice is hereby provided to:

SURFACE OWNER(S)

Name: Joseph L. Yocum
Address: 230 Curtis Ave
Moundsville, WV 26041
Name: Michael D. Yocum
Address: 2001 4th Street
Moundsville, WV 26041
Name: Susan and Frank Stipetch
Address: 310 3rd Street
Glen Dale, WV 26038

COAL OWNER OR LESSEE

Name: Blaze Minerals, LLC
Address: 520 Folly Road, Suite P285
Charleston, SC 29412

MINERAL OWNER(S)

Name: Columbia Gas Transmission, LLC
Address: 5151 San Felipe, Suite 2500
Houston, TX 77005

*please attach additional forms if necessary

Notice is hereby given:

Pursuant to West Virginia Code § 22-6A-10(a), notice is hereby given that the undersigned well operator is planning entry to conduct a plat survey on the tract of land as follows:

State: West Virginia
County: Marshall
District: Liberty
Quadrangle: Littleton
Approx. Latitude & Longitude: 39.732795, -80.583668
Public Road Access: Amos Hollow Road
Watershed: West Virginia Fork Fish Creek
Generally used farm name: Yocum

Copies of the state Erosion and Sediment Control Manual and the statutes and rules related to oil and gas exploration and production may be obtained from the Secretary, at the WV Department of Environmental Protection headquarters, located at 601 57th Street, SE, Charleston, WV 25304 (304-926-0450). Copies of such documents or additional information related to horizontal drilling may be obtained from the Secretary by visiting www.dep.wv.gov/oil-and-gas/pages/default.aspx.

Notice is hereby given by:

Well Operator: SWN PRODUCTION COMPANY, LLC
Address: 1300 Fort Pierpont Dr., Suite 201
Morgantown, WV 26508
Telephone: 304-884-1610
Email: brittany_woody@swn.com
Facsimile:

Oil and Gas Privacy Notice:

The Office of Oil and Gas processes your personal information, such as name, address and telephone number, as part of our regulatory duties. Your personal information may be disclosed to other State agencies or third parties in the normal course of business or as needed to comply with statutory or regulatory requirements, including Freedom of Information Act requests. Our office will appropriately secure your personal information. If you have any questions about our use or your personal information, please contact DEP's Chief Privacy Officer at depprivacyofficer@wv.gov.

4705102462

STATE OF WEST VIRGINIA
DEPARTMENT OF ENVIRONMENTAL PROTECTION, OFFICE OF OIL AND GAS
NOTICE OF ENTRY FOR PLAT SURVEY

Notice Time Requirement: Notice shall be provided at least **SEVEN (7)** days but no more than **FORTY-FIVE (45)** days prior to entry

Date of Notice: 5/18/22 **Date of Planned Entry:** 5/18/22

Delivery method pursuant to West Virginia Code § 22-6A-10a

- PERSONAL SERVICE
- REGISTERED MAIL
- METHOD OF DELIVERY THAT REQUIRES A RECEIPT OR SIGNATURE CONFIRMATION

Pursuant to West Virginia Code § 22-6A-10(a), Prior to filing a permit application, the operator shall provide notice of planned entry on to the surface tract to conduct any plat surveys required pursuant to this article. Such notice shall be provided at least seven days but no more than forty-five days prior to such entry to: (1) The surface owner of such tract; (2) to any owner or lessee of coal seams beneath such tract that has filed a declaration pursuant to section thirty-six, article six, chapter twenty-two of this code; and (3) any owner of minerals underlying such tract in the county tax records. The notice shall include a statement that copies of the state Erosion and Sediment Control Manual and the statutes and rules related to oil and gas exploration and production may be obtained from the Secretary, which statement shall include contact information, including the address for a web page on the Secretary's web site, to enable the surface owner to obtain copies from the secretary.

Notice is hereby provided to:

SURFACE OWNER(S)
Name: Phillip D. High
Address: 37 Aaronwoods Court
Wheeling, WV 26003
Name: _____
Address: _____
Name: _____
Address: _____

COAL OWNER OR LESSEE
Name: Consol Energy Attn: Casey Saunders
Address: 275 Technology Drive., Suite 101
Canonsburg, PA 15317-9565

MINERAL OWNER(S)
Name: Karen Sue Franklin Marshall
Address: 1722 Rock Road
Chambersburg, PA 17202
 *please attach additional forms if necessary

Notice is hereby given:

Pursuant to West Virginia Code § 22-6A-10(a), notice is hereby given that the undersigned well operator is planning entry to conduct a plat survey on the tract of land as follows:

State:	<u>West Virginia</u>	Approx. Latitude & Longitude:	<u>39.732795, -80.583668</u>
County:	<u>Marshall</u>	Public Road Access:	<u>Amos Hollow Road</u>
District:	<u>Liberty</u>	Watershed:	<u>West Virginia Fork Fish Creek</u>
Quadrangle:	<u>Littleton</u>	Generally used farm name:	<u>Yocum</u>

Copies of the state Erosion and Sediment Control Manual and the statutes and rules related to oil and gas exploration and production may be obtained from the Secretary, at the WV Department of Environmental Protection headquarters, located at 601 57th Street, SE, Charleston, WV 25304 (304-926-0450). Copies of such documents or additional information related to horizontal drilling may be obtained from the Secretary by visiting www.dep.wv.gov/oil-and-gas/pages/default.aspx.

Notice is hereby given by:

Well Operator: SWN PRODUCTION COMPANY, LLC
Telephone: 304-884-1610
Email: brittany_woody@swn.com

Address: 1300 Fort Pierpont Dr., Suite 201
Morgantown, WV 26508
Facsimile: _____

Oil and Gas Privacy Notice:

The Office of Oil and Gas processes your personal information, such as name, address and telephone number, as part of our regulatory duties. Your personal information may be disclosed to other State agencies or third parties in the normal course of business or as needed to comply with statutory or regulatory requirements, including Freedom of Information Act requests. Our office will appropriately secure your personal information. If you have any questions about our use or your personal information, please contact DEP's Chief Privacy Officer at depprivacyofficer@wv.gov.

09/16/2022

4705102462

STATE OF WEST VIRGINIA
DEPARTMENT OF ENVIRONMENTAL PROTECTION, OFFICE OF OIL AND GAS
NOTICE OF ENTRY FOR PLAT SURVEY

Notice Time Requirement: Notice shall be provided at least SEVEN (7) days but no more than FORTY-FIVE (45) days prior to entry

Date of Notice: 5/18/2022 **Date of Planned Entry:** 5/25/2022

Delivery method pursuant to West Virginia Code § 22-6A-10a

- PERSONAL SERVICE
- REGISTERED MAIL
- METHOD OF DELIVERY THAT REQUIRES A RECEIPT OR SIGNATURE CONFIRMATION

Pursuant to West Virginia Code § 22-6A-10(a), Prior to filing a permit application, the operator shall provide notice of planned entry on to the surface tract to conduct any plat surveys required pursuant to this article. Such notice shall be provided at least seven days but no more than forty-five days prior to such entry to: (1) The surface owner of such tract; (2) to any owner or lessee of coal seams beneath such tract that has filed a declaration pursuant to section thirty-six, article six, chapter twenty-two of this code; and (3) any owner of minerals underlying such tract in the county tax records. The notice shall include a statement that copies of the state Erosion and Sediment Control Manual and the statutes and rules related to oil and gas exploration and production may be obtained from the Secretary, which statement shall include contact information, including the address for a web page on the Secretary's web site, to enable the surface owner to obtain copies from the secretary.

Notice is hereby provided to:

SURFACE OWNER(s)

Name: _____
Address: _____

Name: _____
Address: _____

Name: _____
Address: _____

COAL OWNER OR LESSEE

Name: _____
Address: _____

MINERAL OWNER(s)

Name: Thomas Elwood Franklin
Address: 43 Ridgeway Drive
Mechanicburg, PA 17050

*please attach additional forms if necessary

Notice is hereby given:

Pursuant to West Virginia Code § 22-6A-10(a), notice is hereby given that the undersigned well operator is planning entry to conduct a plat survey on the tract of land as follows:

State: West Virginia
 County: Marshall
 District: Liberty
 Quadrangle: Littleton

Approx. Latitude & Longitude: 39.732795, -80.583668
 Public Road Access: Amos Hollow Road
 Watershed: West Virginia Fork Fish Creek
 Generally used farm name: Yocum

Copies of the state Erosion and Sediment Control Manual and the statutes and rules related to oil and gas exploration and production may be obtained from the Secretary, at the WV Department of Environmental Protection headquarters, located at 601 57th Street, SE, Charleston, WV 25304 (304-926-0450). Copies of such documents or additional information related to horizontal drilling may be obtained from the Secretary by visiting www.dep.wv.gov/oil-and-gas/pages/default.aspx.

Notice is hereby given by:

Well Operator: SWN PRODUCTION COMPANY, LLC
Telephone: 304-884-1610
Email: brittany_woody@swn.com

Address: 1300 Fort Pierpont Dr., Suite 201
Morgantown, WV 26508
Facsimile: _____

Oil and Gas Privacy Notice:

The Office of Oil and Gas processes your personal information, such as name, address and telephone number, as part of our regulatory duties. Your personal information may be disclosed to other State agencies or third parties in the normal course of business or as needed to comply with statutory or regulatory requirements, including Freedom of Information Act requests. Our office will appropriately secure your personal information. If you have any questions about our use or your personal information, please contact DEP's Chief Privacy Officer at depprivacyofficer@wv.gov.

09/16/2022

WW-6A3
(1/12)

Operator Well No. Yocum MSH

4705102462

**STATE OF WEST VIRGINIA
DEPARTMENT OF ENVIRONMENTAL PROTECTION, OFFICE OF OIL AND GAS
NOTICE OF ENTRY FOR PLAT SURVEY**

Notice Time Requirement: Notice shall be provided at least **SEVEN (7)** days but no more than **FORTY-FIVE (45)** days prior to entry

Date of Notice: 5/18/2022 **Date of Planned Entry:** 5/25/2022

Delivery method pursuant to West Virginia Code § 22-6A-10a

- PERSONAL SERVICE
 REGISTERED MAIL
 METHOD OF DELIVERY THAT REQUIRES A RECEIPT OR SIGNATURE CONFIRMATION

Pursuant to West Virginia Code § 22-6A-10(a), Prior to filing a permit application, the operator shall provide notice of planned entry on to the surface tract to conduct any plat surveys required pursuant to this article. Such notice shall be provided at least seven days but no more than forty-five days prior to such entry to: (1) The surface owner of such tract; (2) to any owner or lessee of coal seams beneath such tract that has filed a declaration pursuant to section thirty-six, article six, chapter twenty-two of this code; and (3) any owner of minerals underlying such tract in the county tax records. The notice shall include a statement that copies of the state Erosion and Sediment Control Manual and the statutes and rules related to oil and gas exploration and production may be obtained from the Secretary, which statement shall include contact information, including the address for a web page on the Secretary's web site, to enable the surface owner to obtain copies from the secretary.

Notice is hereby provided to:

SURFACE OWNER(s)

Name: _____
Address: _____

Name: _____
Address: _____

Name: _____
Address: _____

COAL OWNER OR LESSEE

Name: _____
Address: _____

MINERAL OWNER(s)

Name: Three Rivers Royalty II, LLC
Address: 3055 E. Mineral Circle, Suite 101
Centennial, CO 80112

*please attach additional forms if necessary

Notice is hereby given:

Pursuant to West Virginia Code § 22-6A-10(a), notice is hereby given that the undersigned well operator is planning entry to conduct a plat survey on the tract of land as follows:

State: West Virginia
County: Marshall
District: Liberty
Quadrangle: Littleton

Approx. Latitude & Longitude: 39.732795, -80.583668
Public Road Access: Amos Hollow Road
Watershed: West Virginia Fork Fish Creek
Generally used farm name: Yocum

Copies of the state Erosion and Sediment Control Manual and the statutes and rules related to oil and gas exploration and production may be obtained from the Secretary, at the WV Department of Environmental Protection headquarters, located at 601 57th Street, SE, Charleston, WV 25304 (304-926-0450). Copies of such documents or additional information related to horizontal drilling may be obtained from the Secretary by visiting www.dep.wv.gov/oil-and-gas/pages/default.aspx.

Notice is hereby given by:

Well Operator: SWN PRODUCTION COMPANY, LLC
Telephone: 304-884-1610
Email: brittany_woody@swn.com

Address: 1300 Fort Pierpont Dr., Suite 201
Morgantown, WV 26508
Facsimile: _____

Oil and Gas Privacy Notice:

The Office of Oil and Gas processes your personal information, such as name, address and telephone number, as part of our regulatory duties. Your personal information may be disclosed to other State agencies or third parties in the normal course of business or as needed to comply with statutory or regulatory requirements, including Freedom of Information Act requests. Our office will appropriately secure your personal information. If you have any questions about our use of your personal information, please contact DEP's Chief Privacy Officer at depprivacyofficer@wv.gov.

09/16/2022

4705102462

**STATE OF WEST VIRGINIA
DEPARTMENT OF ENVIRONMENTAL PROTECTION, OFFICE OF OIL AND GAS
NOTICE OF INTENT TO DRILL**

Pursuant to W. Va. Code § 22-6A-16(b), the Notice of Intent to Drill is only required if the notice requirements of W. Va. Code § 22-6A-10(a) have NOT been met or if the Notice of Intent to Drill requirement has NOT been waived in writing by the surface owner.

Notice Time Requirement: Notice shall be provided at least **TEN (10)** days prior to filing a permit application.

Date of Notice: 06/01/2022 **Date Permit Application Filed:** 6/1/22

Delivery method pursuant to West Virginia Code § 22-6A-16(b)

HAND DELIVERY CERTIFIED MAIL
RETURN RECEIPT REQUESTED

Pursuant to W. Va. Code § 22-6A-16(b), at least ten days prior to filing a permit application, an operator shall, by certified mail return receipt requested or hand delivery, give the surface owner notice of its intent to enter upon the surface owner's land for the purpose of drilling a horizontal well: *Provided*, That notice given pursuant to subsection (a), section ten of this article satisfies the requirements of this subsection as of the date the notice was provided to the surface owner: *Provided, however*, That the notice requirements of this subsection may be waived in writing by the surface owner. The notice, if required, shall include the name, address, telephone number, and if available, facsimile number and electronic mail address of the operator and the operator's authorized representative.

Notice is hereby provided to the SURFACE OWNER(s):

Name: Michael D. Yocum
Address: 2001 4th Street
Moundsville, WV 26041

Name: _____
Address: _____

Notice is hereby given:

Pursuant to West Virginia Code § 22-6A-16(b), notice is hereby given that the undersigned well operator has an intent to enter upon the surface owner's land for the purpose of drilling a horizontal well on the tract of land as follows:

State: West Virginia UTM NAD 83 Easting: 535,664.46
County: Marshall Northing: 4,398,191.54
District: Liberty Public Road Access: Amos Hollow Rd.
Quadrangle: Littleton, WV Generally used farm name: Yocum MSH
Watershed: Upper Ohio South

This Notice Shall Include:

Pursuant to West Virginia Code § 22-6A-16(b), this notice shall include the name, address, telephone number, and if available, facsimile number and electronic mail address of the operator and the operator's authorized representative. Additional information related to horizontal drilling may be obtained from the Secretary, at the WV Department of Environmental Protection headquarters, located at 601 57th Street, SE, Charleston, WV 25304 (304-926-0450) or by visiting www.dep.wv.gov/oil-and-gas/pages/default.aspx.

Notice is hereby given by:

Well Operator: SWN Production Company, LLC
Address: 1300 Fort Pierpont Drive, Suite 201
Morgantown, WV 26508
Telephone: 304-884-1675
Email: Justin_Booth@swn.com
Facsimile: _____

Authorized Representative: Justin Booth
Address: 1300 Fort Pierpont Drive, Suite 201
Morgantown, WV 26508
Telephone: 304-884-1675
Email: Justin_Booth@swn.com
Facsimile: _____

Oil and Gas Privacy Notice:

The Office of Oil and Gas processes your personal information, such as name, address and telephone number, as part of our regulatory duties. Your personal information may be disclosed to other State agencies or third parties in the normal course of business or as needed to comply with statutory or regulatory requirements, including Freedom of Information Act requests. Our office will appropriately secure your personal information. If you have any questions about our use or your personal information, please contact DEP's Chief Privacy Officer at depprivacyofficer@wv.gov.

09/16/2022

4705102462

STATE OF WEST VIRGINIA
DEPARTMENT OF ENVIRONMENTAL PROTECTION, OFFICE OF OIL AND GAS
NOTICE OF INTENT TO DRILL

Pursuant to W. Va. Code § 22-6A-16(b), the Notice of Intent to Drill is only required if the notice requirements of W. Va. Code § 22-6A-10(a) have NOT been met or if the Notice of Intent to Drill requirement has NOT been waived in writing by the surface owner.

Notice Time Requirement: Notice shall be provided at least **TEN (10)** days prior to filing a permit application.
Date of Notice: 06/01/2022 **Date Permit Application Filed:** UJAN

Delivery method pursuant to West Virginia Code § 22-6A-16(b)

HAND DELIVERY CERTIFIED MAIL RETURN RECEIPT REQUESTED

Pursuant to W. Va. Code § 22-6A-16(b), at least ten days prior to filing a permit application, an operator shall, by certified mail return receipt requested or hand delivery, give the surface owner notice of its intent to enter upon the surface owner's land for the purpose of drilling a horizontal well: *Provided*, That notice given pursuant to subsection (a), section ten of this article satisfies the requirements of this subsection as of the date the notice was provided to the surface owner: *Provided, however*, That the notice requirements of this subsection may be waived in writing by the surface owner. The notice, if required, shall include the name, address, telephone number, and if available, facsimile number and electronic mail address of the operator and the operator's authorized representative.

Notice is hereby provided to the SURFACE OWNER(s):

Name: Joseph L. Yocum
Address: 230 Curtis Avenue
Moundsville, WV 26041

Name: _____
Address: _____

Notice is hereby given:

Pursuant to West Virginia Code § 22-6A-16(b), notice is hereby given that the undersigned well operator has an intent to enter upon the surface owner's land for the purpose of drilling a horizontal well on the tract of land as follows:

State: West Virginia UTM NAD 83 Easting: 535,664.46
County: Marshall Northing: 4,398,191.54
District: Liberty Public Road Access: Amos Hollow Rd.
Quadrangle: Littleton, WV Generally used farm name: Yocum MSH
Watershed: Upper Ohio South

This Notice Shall Include:

Pursuant to West Virginia Code § 22-6A-16(b), this notice shall include the name, address, telephone number, and if available, facsimile number and electronic mail address of the operator and the operator's authorized representative. Additional information related to horizontal drilling may be obtained from the Secretary, at the WV Department of Environmental Protection headquarters, located at 601 57th Street, SE, Charleston, WV 25304 (304-926-0450) or by visiting www.dep.wv.gov/oil-and-gas/pages/default.aspx.

Notice is hereby given by:

Well Operator: SWN Production Company, LLC
Address: 1300 Fort Pierpont Drive, Suite 201
Morgantown, WV 26508
Telephone: 304-884-1675
Email: Justin_Booth@swn.com
Facsimile: _____

Authorized Representative: Justin Booth
Address: 1300 Fort Pierpont Drive, Suite 201
Morgantown, WV 26508
Telephone: 304-884-1675
Email: Justin_Booth@swn.com
Facsimile: _____

Oil and Gas Privacy Notice:

The Office of Oil and Gas processes your personal information, such as name, address and telephone number, as part of our regulatory duties. Your personal information may be disclosed to other State agencies or third parties in the normal course of business or as needed to comply with statutory or regulatory requirements, including Freedom of Information Act requests. Our office will appropriately secure your personal information. If you have any questions about our use or your personal information, please contact DEP's Chief Privacy Officer at depprivacyofficer@wv.gov.

4705102462

**STATE OF WEST VIRGINIA
DEPARTMENT OF ENVIRONMENTAL PROTECTION, OFFICE OF OIL AND GAS
NOTICE OF INTENT TO DRILL**

Pursuant to W. Va. Code § 22-6A-16(b), the Notice of Intent to Drill is only required if the notice requirements of W. Va. Code § 22-6A-10(a) have NOT been met or if the Notice of Intent to Drill requirement has NOT been waived in writing by the surface owner.

Notice Time Requirement: Notice shall be provided at least **TEN (10)** days prior to filing a permit application.

Date of Notice: 06/01/2022 **Date Permit Application Filed:** 6/1/22

Delivery method pursuant to West Virginia Code § 22-6A-16(b)

HAND DELIVERY CERTIFIED MAIL
RETURN RECEIPT REQUESTED

Pursuant to W. Va. Code § 22-6A-16(b), at least ten days prior to filing a permit application, an operator shall, by certified mail return receipt requested or hand delivery, give the surface owner notice of its intent to enter upon the surface owner's land for the purpose of drilling a horizontal well: *Provided*, That notice given pursuant to subsection (a), section ten of this article satisfies the requirements of this subsection as of the date the notice was provided to the surface owner: *Provided, however*, That the notice requirements of this subsection may be waived in writing by the surface owner. The notice, if required, shall include the name, address, telephone number, and if available, facsimile number and electronic mail address of the operator and the operator's authorized representative.

Notice is hereby provided to the SURFACE OWNER(s):

Name: Susan and Frank Stipetch
Address: 310 3rd Street
Glen Dale, WV 26083

Name: _____
Address: _____

Notice is hereby given:

Pursuant to West Virginia Code § 22-6A-16(b), notice is hereby given that the undersigned well operator has an intent to enter upon the surface owner's land for the purpose of drilling a horizontal well on the tract of land as follows:

State: West Virginia UTM NAD 83 Easting: 535,664.46
County: Marshall Northing: 4,398,191.54
District: Liberty Public Road Access: Amos Hollow Rd.
Quadrangle: Littleton, WV Generally used farm name: Yocum MSH
Watershed: Upper Ohio South

This Notice Shall Include:

Pursuant to West Virginia Code § 22-6A-16(b), this notice shall include the name, address, telephone number, and if available, facsimile number and electronic mail address of the operator and the operator's authorized representative. Additional information related to horizontal drilling may be obtained from the Secretary, at the WV Department of Environmental Protection headquarters, located at 601 57th Street, SE, Charleston, WV 25304 (304-926-0450) or by visiting www.dep.wv.gov/oil-and-gas/pages/default.aspx.

Notice is hereby given by:

Well Operator: SWN Production Company, LLC
Address: 1300 Fort Pierpont Drive, Suite 201
Morgantown, WV 26508
Telephone: 304-884-1675
Email: Justin_Booth@swn.com
Facsimile: _____

Authorized Representative: Justin Booth
Address: 1300 Fort Pierpont Drive, Suite 201
Morgantown, WV 26508
Telephone: 304-884-1675
Email: Justin_Booth@swn.com
Facsimile: _____

Oil and Gas Privacy Notice:

The Office of Oil and Gas processes your personal information, such as name, address and telephone number, as part of our regulatory duties. Your personal information may be disclosed to other State agencies or third parties in the normal course of business or as needed to comply with statutory or regulatory requirements, including Freedom of Information Act requests. Our office will appropriately secure your personal information. If you have any questions about our use or your personal information, please contact DEP's Chief Privacy Officer at depprivacyofficer@wv.gov.

4705102462

STATE OF WEST VIRGINIA
DEPARTMENT OF ENVIRONMENTAL PROTECTION, OFFICE OF OIL AND GAS
NOTICE OF INTENT TO DRILL

Pursuant to W. Va. Code § 22-6A-16(b), the Notice of Intent to Drill is only required if the notice requirements of W. Va. Code § 22-6A-10(a) have NOT been met or if the Notice of Intent to Drill requirement has NOT been waived in writing by the surface owner.

Notice Time Requirement: Notice shall be provided at least **TEN (10)** days prior to filing a permit application.

Date of Notice: 06/01/2022 **Date Permit Application Filed:** 4/18/22

Delivery method pursuant to West Virginia Code § 22-6A-16(b)

HAND DELIVERY CERTIFIED MAIL
RETURN RECEIPT REQUESTED

Pursuant to W. Va. Code § 22-6A-16(b), at least ten days prior to filing a permit application, an operator shall, by certified mail return receipt requested or hand delivery, give the surface owner notice of its intent to enter upon the surface owner's land for the purpose of drilling a horizontal well: *Provided*, That notice given pursuant to subsection (a), section ten of this article satisfies the requirements of this subsection as of the date the notice was provided to the surface owner: *Provided, however*, That the notice requirements of this subsection may be waived in writing by the surface owner. The notice, if required, shall include the name, address, telephone number, and if available, facsimile number and electronic mail address of the operator and the operator's authorized representative.

Notice is hereby provided to the SURFACE OWNER(s):

Name: Philip D. High
Address: 37 Aaronwoods Court
Wheeling, WV 26003

Name: _____
Address: _____

Notice is hereby given:

Pursuant to West Virginia Code § 22-6A-16(b), notice is hereby given that the undersigned well operator has an intent to enter upon the surface owner's land for the purpose of drilling a horizontal well on the tract of land as follows:

State:	<u>West Virginia</u>	UTM NAD 83	Easting:	<u>535,664.46</u>
County:	<u>Marshall</u>		Northing:	<u>4,398,191.54</u>
District:	<u>Liberty</u>	Public Road Access:	<u>Amos Hollow Rd.</u>	
Quadrangle:	<u>Littleton, WV</u>	Generally used farm name:	<u>Yocum MSH</u>	
Watershed:	<u>Upper Ohio South</u>			

This Notice Shall Include:

Pursuant to West Virginia Code § 22-6A-16(b), this notice shall include the name, address, telephone number, and if available, facsimile number and electronic mail address of the operator and the operator's authorized representative. Additional information related to horizontal drilling may be obtained from the Secretary, at the WV Department of Environmental Protection headquarters, located at 601 57th Street, SE, Charleston, WV 25304 (304-926-0450) or by visiting www.dep.wv.gov/oil-and-gas/pages/default.aspx.

Notice is hereby given by:

Well Operator: SWN Production Company, LLC
Address: 1300 Fort Pierpont Drive, Suite 201
Morgantown, WV 26508
Telephone: 304-884-1675
Email: Justin_Booth@swn.com
Facsimile: _____

Authorized Representative: Justin Booth
Address: 1300 Fort Pierpont Drive, Suite 201
Morgantown, WV 26508
Telephone: 304-884-1675
Email: Justin_Booth@swn.com
Facsimile: _____

Oil and Gas Privacy Notice:

The Office of Oil and Gas processes your personal information, such as name, address and telephone number, as part of our regulatory duties. Your personal information may be disclosed to other State agencies or third parties in the normal course of business or as needed to comply with statutory or regulatory requirements, including Freedom of Information Act requests. Our office will appropriately secure your personal information. If you have any questions about our use or your personal information, please contact DEP's Chief Privacy Officer at depprivacyofficer@wv.gov.

4705102462

STATE OF WEST VIRGINIA
DEPARTMENT OF ENVIRONMENTAL PROTECTION, OFFICE OF OIL AND GAS
NOTICE OF PLANNED OPERATION

Notice Time Requirement: notice shall be provided no later than the **filing date of permit application.**

Date of Notice: 06/01/2022 **Date Permit Application Filed:** 4/28

Delivery method pursuant to West Virginia Code § 22-6A-16(c)

- CERTIFIED MAIL HAND
- RETURN RECEIPT REQUESTED DELIVERY

Pursuant to W. Va. Code § 22-6A-16(c), no later than the date for filing the permit application, an operator shall, by certified mail return receipt requested or hand delivery, give the surface owner whose land will be used for the drilling of a horizontal well notice of the planned operation. The notice required by this subsection shall include: (1) A copy of this code section; (2) The information required to be provided by subsection (b), section ten of this article to a surface owner whose land will be used in conjunction with the drilling of a horizontal well; and (3) A proposed surface use and compensation agreement containing an offer of compensation for damages to the surface affected by oil and gas operations to the extent the damages are compensable under article six-b of this chapter. (d) The notices required by this section shall be given to the surface owner at the address listed in the records of the sheriff at the time of notice.

Notice is hereby provided to the SURFACE OWNER(s)
(at the address listed in the records of the sheriff at the time of notice):

Name: <u>Philip D. High</u>	Name: _____
Address: <u>37 Aaronwoods Court</u>	Address: _____
<u>Wheeling, WV 26003</u>	_____

Notice is hereby given:

Pursuant to West Virginia Code § 22-6A-16(c), notice is hereby given that the undersigned well operator has developed a planned operation on the surface owner's land for the purpose of drilling a horizontal well on the tract of land as follows:

State: <u>West Virginia</u>	UTM NAD 83	Easting: <u>535,664.46</u>
County: <u>Marshall</u>		Northing: <u>4,398,191.54</u>
District: <u>Liberty</u>	Public Road Access: <u>Amos Hollow Rd.</u>	
Quadrangle: <u>Littleton, WV</u>	Generally used farm name: <u>Yocum MSH</u>	
Watershed: <u>Upper Ohio South</u>		

This Notice Shall Include:

Pursuant to West Virginia Code § 22-6A-16(c), this notice shall include: (1) A copy of this code section; (2) The information required to be provided by **W. Va. Code § 22-6A-10(b)** to a surface owner whose land will be used in conjunction with the drilling of a horizontal well; and (3) A proposed surface use and compensation agreement containing an offer of compensation for damages to the surface affected by oil and gas operations to the extent the damages are compensable under article six-b of this chapter. Additional information related to horizontal drilling may be obtained from the Secretary, at the WV Department of Environmental Protection headquarters, located at 601 57th Street, SE, Charleston, WV 25304 (304-926-0450) or by visiting www.dep.wv.gov/oil-and-gas/pages/default.aspx.

Well Operator: <u>SWN Production Company, LLC</u>	Address: <u>1300 Fort Pierpont Drive, Suite 201</u>
Telephone: <u>304-884-1675</u>	<u>Morgantown, WV 26508</u>
Email: <u>Justin_Booth@swn.com</u>	Facsimile: <u>304-884-1675</u>

Oil and Gas Privacy Notice:

The Office of Oil and Gas processes your personal information, such as name, address and telephone number, as part of our regulatory duties. Your personal information may be disclosed to other State agencies or third parties in the normal course of business or as needed to comply with statutory or regulatory requirements, including Freedom of Information Act requests. Our office will appropriately secure your personal information. If you have any questions about our use or your personal information, please contact DEP's Chief Privacy Officer at depprivacyofficer@wv.gov.



4705102462

WEST VIRGINIA DEPARTMENT OF TRANSPORTATION

Division of Highways

1900 Kanawha Boulevard East • Building Five • Room 110
Charleston, West Virginia 25305-0430 • (304) 558-3505

D. Alan Reed, P.E.
State Highway Engineer

Jimmy Wriston, P. E.
Secretary of Transportation
Commissioner of Highways

May 31, 2022

James A. Martin, Chief
Office of Oil and Gas
Department of Environmental Protection
601 57th Street, SE
Charleston, WV 25304

Subject: DOH Permit for the Yocum Pad, Marshall County
Yocum MSH 10H Well Site

Dear Mr. Martin,

This well site will be accessed from a DOH permit #06-2018-0157 which has been issued to Southwestern Energy for access to the State Road for a well site located off Marshall County Route 89 SLS MP 2.15.

This operator is in compliance with §22-6A-20 of the WV Code. Operator has signed a STATEWIDE OIL AND GAS ROAD MAINTENANCE BONDING AGREEMENT and provided the required Bond. This operator is currently in compliance with the DOH OIL AND GAS POLICY dated October 1, 2018. This letter is valid for permitting purposes for one year from the date of this letter.

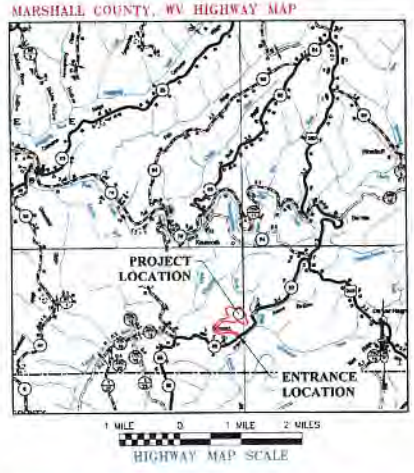
Very Truly Yours,

Gary K. Clayton, P.E.
Regional Maintenance Engineer
Central Office O&G Coordinator

Cc: Brittany Woody
Southwestern Energy
CH, OM, D-6
File

Product Name	Product Use	Chemical Name	CAS Number
Al-303 (U.S. Well Services)	Mixture	Ethylene glycol	107-21-1
		Cinnamaldehyde	104-55-2
		Butyl cellosolve	111-76-2
		Formic acid	64-18-6
		Polyether	Proprietary
		Acetophenone, thiourea, formaldehyde polymer	68527-49-1
AP ONE (U.S. Well Services)	Breaker	Ammonium persulfate	7727-54-0
Bactron K-139 (Champion Technologies)	Biocide	Glutaraldehyde	111-30-8
		Quaternary Ammonium Compounds, Benzyl-C12-16-Alkyldimethyl, Chlorides	68424-85-1
		Ethanol	64-17-5
Bactron K-219 (Champion Technologies)	Biocide	Methanol	67-56-1
		Quaternary Ammonium Compounds, Benzyl-C12-16-Alkyldimethyl, Chlorides	68424-85-1
CarboNRT	Tracer	Ceramic Proppant	66402-68-4
EC6486A (Nalco Champion)	Scale Inhibitor	Amine Triphosphate	Proprietary
		Ethylene Glycol	107-21-1
EC6734A (Champion Technologies)	Biocide	Hydrogen Peroxide	7722-84-1
		Acetic Acid	64-19-7
		Peroxyacetic Acid	79-21-0
Econo-CI200 (SWN Well Services)	Corrosion Inhibitor	Methanol	67-56-1
		Oxyalkylated fatty acid	68951-67-7
		Fatty acids	61790-12-3
		Modified thiourea polymer	68527-49-1
		Water	7732-18-5
		Hydrochloric acid	7647-01-0
		Potassium acetate	127-08-2
		Formaldehyde	50-00-0
Ecopol-FEAC (SWN Well Services)	Iron Control	Acetic Acid	64-19-7
		Citric Acid	77-92-9
		Water	7732-18-5
FDP-S1176-15 (Halliburton)	Friction Reducer	Polyacrylate	Proprietary
		Hydrotreated light petroleum distillate	64742-47-8
FLOJET DR900 LPP (SWN Well Services)	Friction Reducer	Distillates (petroleum) hydrotreated light	64674-47-8
		Ethylene Glycol	107-21-1
		Alcohols, C12-16, Exoxylated propoxylated	68213-24-1
		Fatty Alcohols ethoxylated	Proprietary
		Water	7732-18-5
FLOJET DRP 1130X (SWN Well Services)	Friction Reducer	Proprietary	Proprietary
FR-76 (Halliburton)	Friction Reducer	Hydrotreated light petroleum distillate	64742-47-8
		Inorganic Salt	Proprietary
GYPTRON T-390 (Champion Technologies)	Scale Inhibitor	Methanol	67-56-1
		Nonylphenol Ethoxylate	Proprietary
HAI-150E (Halliburton)	Corrosion Inhibitor	No hazardous substance	N/A
HCL (SWN Well Services)	Hydrochloric Acid	Hydrochloric Acid	7647-01-0
		Water	7732-18-5
LP-65 MC (Halliburton)	Scale Inhibitor	Organic phosphonate Ammonium Chloride	Proprietary 12125-02-9
OPTI-FLEX (U.S. Well Services)	Viscosifying Agent	Distillates, petroleum, hydrotreated light	64742-47-8
Plexslick 930	Friction Reducer	Copolymer of 2-propenamide	Proprietary
		Hydrotreated Distillate	64742-47-8
		Sodium Chloride	7647-14-5
		Alcohols, C12-16, Exoxylated	68551-12-2
		Oleic Acid Diethanolamide	93-83-4
		Ammonium Chloride	12125-02-9
Plexslick 953	Friction Reducer	Petroleum Distillate	64742-47-8
		Sodium Chloride	7647-14-5
		Ammonium Chloride	12125-02-9
		N,N-bis (2-hydroxyethyl) oleamide	93-83-4
Plexslick 957	Friction Reducer	Petroleum Distillate	64742-47-8
		Ammonium Chloride	12125-02-9
		Oleic Acid Diethanolamide	93-83-4
		Alcohols, C12-16, Exoxylated	68551-12-2
		Water	7732-15-5
WFRA-2000 (U.S. Well Services)	Anionic Friction Reducer	Hydrotreated light distillate (petroleum)	64742-47-8
		Propenoic acid, polymer with propenamide	9003-06-9
Plexaid 655 NM	Scale Inhibitor	Diethylenetriamine penta (methylene phosphonic acid)	15827-30-8
Plexslick 922	no data available	Copolymer of 2-propenamide	69418-26-4
		Distillates (petroleum), hydrotreated light	64742-47-8
		Ammonium chloride ((NH4)Cl)	12125-02-9
		Oleic Acid Diethanolamide	93-83-4
Tolcide PS50A	Biocidal product	Tetrakis (hydroxymethyl) phosphonium sulphate	55566-30-8
		Acrylic acid terpolymer containing carboxylate phosphonate and sulfonate groups	397256-50-7
LD-2950	Friction Reducer	Hydrotreated light petroleum distillate	64742-47-8
		Ethoxylated alcohol	Proprietary
		Poly (oxy-1,2-ethanediyl) alpha.-tridecyl-omega.-hydroxy-, branched	69011-36-5
Legend LD-7750W	Scale Control	Methanol	67-56-1
		Phosphonic Acid Salt	Proprietary
MC MX 8-4743	Specialty Product	Sodium Nitrate	7631-99-9

AS-BUILT PLANS FOR YOCUM WELL PAD AND ACCESS ROAD LIBERTY DISTRICT, MARSHALL COUNTY, WV FEBRUARY 2019



TOPTHOLE COORDINATES

Well Number	WV83-N Latitude	WV83-N Longitude	UTM 83-17 Northing	UTM 83-17 Easting
20FH	N 39.732964°	W 80.583431°	14429769.321 ft	1757513.640 ft
3H	N 39.732940°	W 80.583538°	14429762.700 ft	1757506.049 ft
3H	N 39.732920°	W 80.583545°	14429756.199 ft	1757498.450 ft
3H	N 39.732911°	W 80.583572°	14429749.720 ft	1757490.871 ft
SLOT 5	N 39.732893°	W 80.583600°	14429743.188 ft	1757483.283 ft
SLOT 6	N 39.732875°	W 80.583627°	14429736.678 ft	1757475.694 ft
SLOT 7	N 39.732857°	W 80.583654°	14429730.178 ft	1757468.105 ft
SLOT 8	N 39.732840°	W 80.583681°	14429723.668 ft	1757460.516 ft
SLOT 9	N 39.732822°	W 80.583708°	14429717.157 ft	1757452.928 ft
SLOT 10	N 39.732804°	W 80.583735°	14429710.651 ft	1757445.339 ft
SLOT 11	N 39.732786°	W 80.583762°	14429704.145 ft	1757437.750 ft
SLOT 12	N 39.732768°	W 80.583789°	14429697.636 ft	1757430.161 ft
SLOT 13	N 39.732751°	W 80.583816°	14429691.130 ft	1757422.572 ft
SLOT 14	N 39.732733°	W 80.583843°	14429684.620 ft	1757414.983 ft
SLOT 15	N 39.732715°	W 80.583871°	14429678.115 ft	1757407.394 ft
SLOT 16	N 39.732697°	W 80.583898°	14429671.609 ft	1757399.805 ft
SLOT 17	N 39.732740°	W 80.583925°	14429665.103 ft	1757392.216 ft
SLOT 18	N 39.732722°	W 80.583952°	14429658.597 ft	1757384.627 ft
SLOT 19	N 39.732704°	W 80.583979°	14429652.091 ft	1757377.038 ft
SLOT 20	N 39.732686°	W 80.584006°	14429645.585 ft	1757369.449 ft
SLOT 21	N 39.732668°	W 80.584033°	14429639.079 ft	1757361.860 ft
SLOT 22	N 39.732650°	W 80.584060°	14429632.573 ft	1757354.271 ft
SLOT 23	N 39.732632°	W 80.584087°	14429626.067 ft	1757346.682 ft
SLOT 24	N 39.732614°	W 80.584114°	14429619.561 ft	1757339.093 ft
SLOT 25	N 39.732596°	W 80.584141°	14429613.055 ft	1757331.504 ft
SLOT 26	N 39.732578°	W 80.584168°	14429606.549 ft	1757323.915 ft
SLOT 27	N 39.732560°	W 80.584195°	14429600.043 ft	1757316.326 ft
SLOT 28	N 39.732542°	W 80.584222°	14429593.537 ft	1757308.737 ft
SLOT 29	N 39.732524°	W 80.584249°	14429587.031 ft	1757301.148 ft
SLOT 30	N 39.732506°	W 80.584276°	14429580.525 ft	1757293.559 ft
SLOT 31	N 39.732488°	W 80.584303°	14429574.019 ft	1757285.970 ft
SLOT 32	N 39.732470°	W 80.584330°	14429567.513 ft	1757278.381 ft

DISTURBANCE SUMMARY

Property Owner (Tax Map / Parcel)	Access Road Disturbance	Well Pad Disturbance	Total Disturbance
Yocum Joseph Lee & Michael D (25-7-25-9)	2.94	18.97	19.91
Yocum Joseph Lee & Michael D (25-7-27-4)	7.66	0.00	7.66
Yocum Joseph Lee & Michael D (25-7-27-5)	0.25	0.00	0.25
High Pw/tp D (25-7-27-8)	0.11	0.00	0.11
Total Disturbance	10.96	18.97	27.93

SITE COORDINATES

Coordinate Label	Well Pad Center	Access Road Beginning	AST Center
WV83-N Latitude	N 39.732854°	N 39.727917°	N 39.723805°
WV83-N Longitude	W 80.583723°	W 80.584233°	W 80.585611°
WV83-N Northing	450881.231 ft	445822.566 ft	451268.087 ft
WV83-N Easting	1663725.923 ft	1663403.695 ft	1663199.057 ft
UTM 83-17 Northing	14429728.998 ft	14428845.345 ft	14418076.876 ft
UTM 83-17 Easting	1757448.670 ft	1757144.214 ft	1756915.538 ft
UTM 83-17 Northing	4398150.195 m	4397855.993 m	4398305.872 m
UTM 83-17 Easting	515671.411 m	535552.628 m	535568.927 m

WELLS

WELL NAME	API NUMBER	CELLAR DIAMETER	CELLAR DEPTH	CELLAR MATERIAL
PERMITTED YOCUM WASH SH	051-0204	10"	10'	CELLAR TECH
PERMITTED YOCUM WASH SH	051-0212	10"	10'	CELLAR TECH
PERMITTED YOCUM MASS 295H	051-0215	10"	10'	CELLAR TECH
PERMITTED YOCUM MASS 29H	051-0218	10"	10'	CELLAR TECH

- DRIVING DIRECTIONS FROM CAMERON , WV**
- FROM DOWNTOWN CAMERON 1-WAY STOP
 1. HEAD SOUTH ON WILEY (0.1-FT)
 2. TURN LEFT ONTO US-250 S / MAPLE AVE (6.4 mi)
 3. TURN RIGHT ONTO AMES FOLLOW RED (2.0 mi)
 4. DESTINATION WILL BE ON THE RIGHT.

SHEET INDEX

SHEET	DESCRIPTION
1	TITLE SHEET
2-3	EVACUATION PLAN & PREVAILING WIND
4	AS-BUILT OVERALL SITE PLAN
5-8	AS-BUILT ACCESS ROAD PLAN & PROFILE
9	AS-BUILT WELL PAD PLAN
10	AS-BUILT WELL PAD SECTIONS
R1	SLIP REPAIR OVERALL
R2	SLIP REPAIR SITE PLAN
R3	AST PLAN
R4	AST PAD SECTIONS
RS-R14	ACCESS ROAD SECTIONS
R15	AST AR PROFILE
D1-D6	DETAILS
D7-D8	GENERAL NOTES

I hereby certify that I am a licensed engineer in the state of West Virginia. This As-Built certifies, to the best of my knowledge, information and belief, the Well Pad constructed by Burns Drilling & Excavation, in Marshall County, WV on behalf of SWN Production Company, L.L.C. has been constructed in general conformance to the plans and specification and, in my professional opinion, is in compliance with applicable laws, codes, and ordinances.

**APPROVED
MODIFICATION
WV DEP 006**
WDS 10/7/2019

- APPROVED FOR PERMITS** DATE: 2/19/18 BY: RBM
- APPROVED FOR BIDS** DATE: 5/16/18 BY: RBM
- APPROVED FOR CONSTRUCTION** DATE: 8/6/18 BY: RBM

REVISION NUMBER	REVISED SHEETS	BY	DATE	DESCRIPTION
1	1, 4, B, R1-R8 & D1-D7	JCA & JRF	09/19/19	ADDED SLIP REPAIR PLANS & DETAILS
2	R1-R3, R15 & D7-D8	JCA	09/25/19	REVISED PER DEP COMMENTS



OPERATOR
SWN PRODUCTION COMPANY, LLC
179 Innovation Drive
Jean Lee, WV 26738
(304) 884-1610

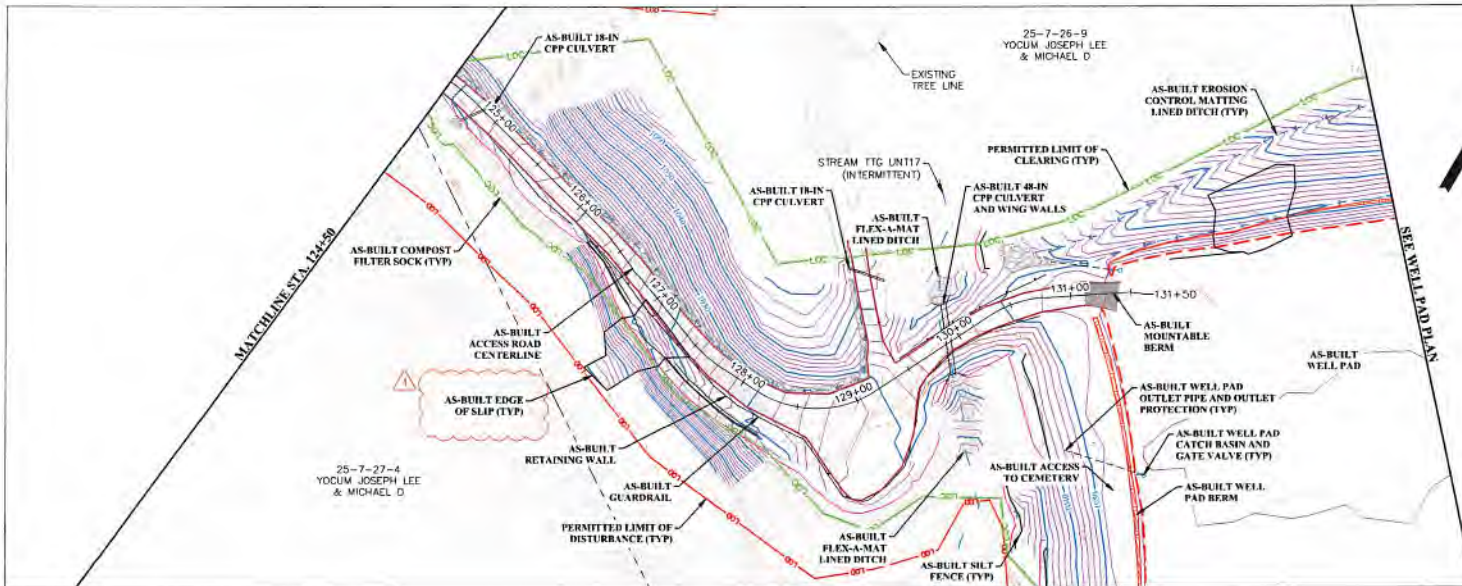


ONE CALL UTILITY SYSTEM CONTACT INFO
WEST VIRGINIA 811

CONTRACTOR SHALL NOTIFY THE ONE-CALL SYSTEM OF THE INTENDED EXCAVATION OR DEMOLITION NOT LESS THAN FORTY-EIGHT (48) HOURS, EXCLUDING SATURDAYS, SUNDAYS AND LEGAL FEDERAL OR STATE HOLIDAYS, NOR MORE THAN TEN (10) WORK DAYS PRIOR TO THE BEGINNING OF SUCH WORK.

THE INFORMATION CONTAINED HEREIN IS THE SOLE PROPERTY OF THE THRASHER GROUP, INC. REPRODUCTION OF THESE DOCUMENTS IN WHOLE OR IN PART, FOR ANY REASON WITHOUT PRIOR WRITTEN PERMISSION, IS STRICTLY PROHIBITED. COPYRIGHT © 2019 THE THRASHER GROUP, INC.

LAYOUT FOR: 25-7-27-4 YOCUM WEL PAD-SOUTH/STATION ENDS TO GREENWAY-AS-BUILT-1370-AS-BUILT-Submittal 2
 CAD FILE: R:\332-370-270-YOCUM WEL PAD-SOUTH/STATION ENDS TO GREENWAY-AS-BUILT-1370-AS-BUILT-Submittal 2
 PLOT DATE/TIME: 9/19/2018 9:18 AM




PLAN LEGEND	
	EXISTING CONTOURS
	PERMITTED LIMIT OF DISTURBANCE
	AS-BUILT SURVEY CONTOURS
	AS-BUILT SURVEY WELL PAD BERM
	AS-BUILT SURVEY EDGE OF PAD
	AS-BUILT SURVEY EDGE OF ROAD
	AS-BUILT SURVEY EDGE OF TOPSIDE STOCKPILE
	AS-BUILT SURVEY VEGETATED DITCH
	AS-BUILT SURVEY ROCK LINED DITCH
	AS-BUILT SURVEY CULVERT
	AS-BUILT SURVEY COMPOST FILTER SOCK
	AS-BUILT SURVEY SILT FENCE

- NOTES**
- EXISTING FEATURES AND CONTOURS ARE BASED ON AERIAL MAPPING PROVIDED BY BLUE MOUNTAIN, INC IN FEBRUARY 2017. MAPPING WAS ESTABLISHED FROM ORTHOPHOTOGRAPHIC PHOTOGRAPHY TAKEN ON 20 MARCH 2016.
 - PROJECT DATUM IS NAD-83 DATUM, WEST VIRGINIA STATE PLAINS, NORTH ZONE, US FOOT, CENTRAL MERIDIAN 810 W.
 - AS-BUILT SURVEY PERFORMED BY THRASHER IN JANUARY 2019.
 - ALL EROSION AND SEDIMENT CONTROLS ARE IN-PLACE AND APPEAR TO BE WORKING PROPERLY.
 - AS-BUILT ROAD CENTERLINE DOES NOT MATCH PROPOSED CENTERLINE DUE TO MINOR ADJUSTMENTS MADE WITHIN THE PERMITTED LOD DURING CONSTRUCTION DUE TO FIELD CONDITIONS.
 - SEE COVER FOR CELLAR INFORMATION.



PROFILE LEGEND	
	EXISTING GROUND
	AS-BUILT SURVEY GRADE
	AS-BUILT CULVERT



APPROVED
MODIFICATION
WVDEP 000
WDS 10/7/2019



THE INFORMATION CONTAINED
 HEREIN IS THE SOLE PROPERTY OF
 THE THRASHER GROUP, INC.
 REPRODUCTION OF THESE
 DOCUMENTS IN WHOLE OR IN PART,
 FOR ANY REASON WITHOUT
 WRITTEN PERMISSION, IS STRICTLY
 PROHIBITED. COPYRIGHT © 2019
 THE THRASHER GROUP, INC.

NO.	REV.	DATE	DESCRIPTION
1	02/19/2019	ADDED SLP AS-BUILT	



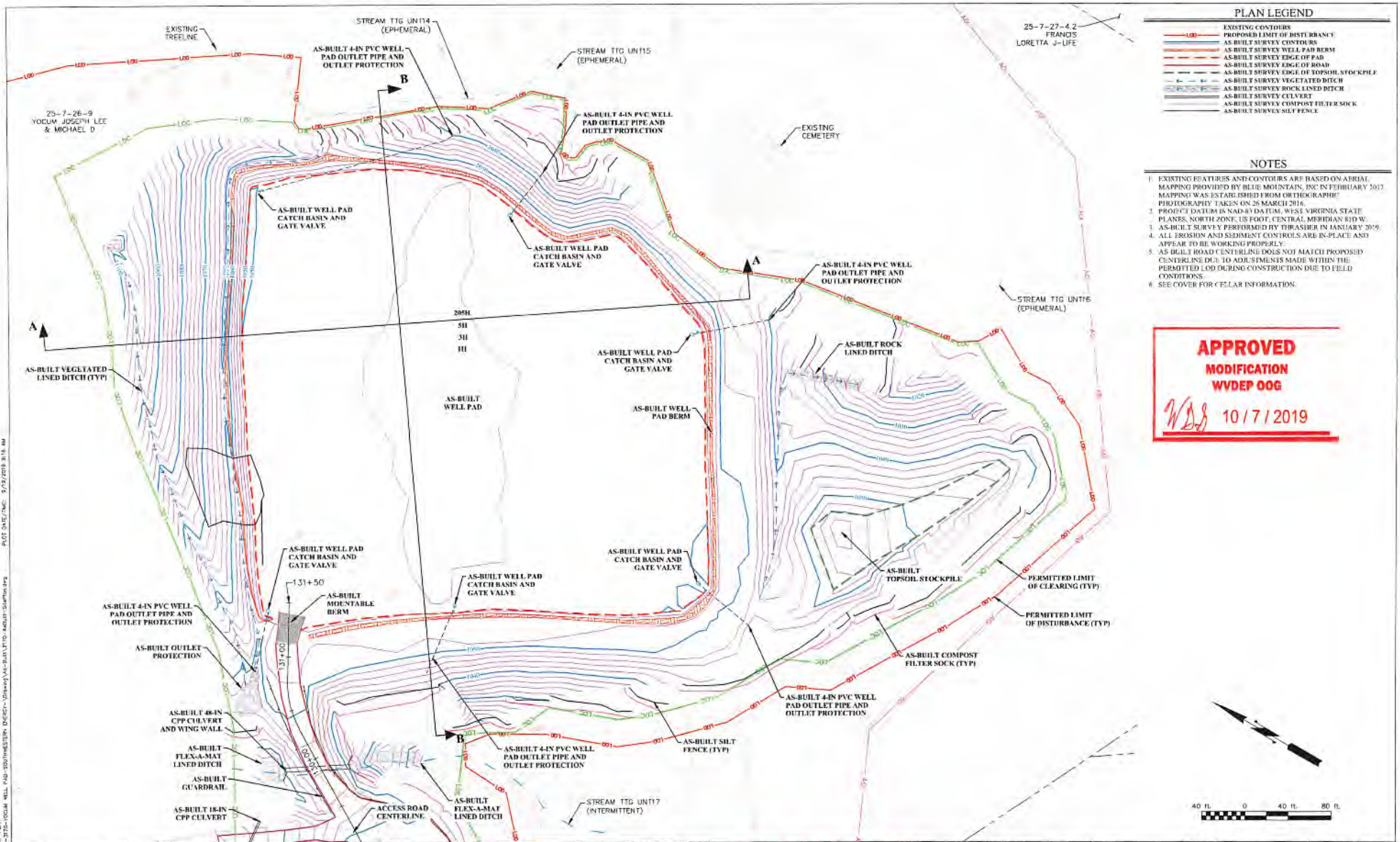
APPROVED FOR PERMITS
 BY: [Signature] DATE: 02/19/2018
 APPROVED FOR 30
 BY: [Signature] DATE: 02/19/2018
 APPROVED FOR CONSTRUCTION
 BY: [Signature] DATE: 02/19/2018
 PROJECT No. 101-000-3170



PROJECT OWNER	SWN PRODUCTION COMPANY, LLC
PROJECT NAME	YOCUM WEL PAD
PROJECT LOCATION	MARSHALL COUNTY, WV

SHEET TITLE
**AS-BUILT ACCESS ROAD
 PLAN AND PROFILE**

SHEET No.
8



PLAN LEGEND

	EXISTING CONTOURS
	PROPOSED LIMIT OF DISTURBANCE
	AS-BUILT SURVEY CONTOURS
	AS-BUILT SURVEY WELL PAD BERM
	AS-BUILT SURVEY EDGE OF PAD
	AS-BUILT SURVEY EDGE OF ROAD
	AS-BUILT SURVEY EDGE OF TOPSOIL STOCKPILE
	AS-BUILT SURVEY VEGETATED DITCH
	AS-BUILT SURVEY ROCK LINED DITCH
	AS-BUILT SURVEY CLEVVERT
	AS-BUILT SURVEY COMPOST FILTER SOCK
	AS-BUILT SURVEY SILT FENCE

- NOTES**
- EXISTING FEATURES AND CONTOURS ARE BASED ON AERIAL MAPPING PROVIDED BY BLUE MOUNTAIN, INC. IN FEBRUARY 2017. PHOTOGRAPHY TAKEN ON 28 MARCH 2016.
 - PROJECT DATUM IS NAD 83 DATUM, WEST VIRGINIA STATE PLANE, NORTH ZONE, US FOOT, CENTRAL MERIDIAN 81° W.
 - AS-BUILT SURVEY PERFORMED BY THRASHER IN JANUARY 2019.
 - ALL EROSION AND SEDIMENTATION CONTROLS ARE IN-PLACE AND APPEAR TO BE WORKING PROPERLY.
 - AS-BUILT ROAD CENTERLINE DOES NOT MATCH PROPOSED CENTERLINE DUE TO ADJUSTMENTS MADE WITHIN THE PERMITTED LODGING CONSTRUCTION DUE TO FIELD CONDITIONS.
 - SEE COVER FOR CELLAR INFORMATION.

**APPROVED
MODIFICATION
WVDEP OOG**

WDS 10/7/2019

LAYOUT FILE: WWPAD.PLAN
 CADD FILE: R:\033-3170-0000.WELL.PAD\300HHESTER_DWGSET\WVDEP\WVDEP-WV-AS-BUILT-SUBMITTALS
 PLOT DATE/TIME: 9/19/2019 8:14 AM

THE INFORMATION CONTAINED
 HEREIN IS THE SOLE PROPERTY OF
 THE THRASHER GROUP, INC.
 REPRODUCTION OF THESE
 DOCUMENTS IN WHOLE OR IN PART,
 FOR ANY REASON WITHOUT PRIOR
 WRITTEN PERMISSION, IS STRICTLY
 PROHIBITED. © 2019
 THE THRASHER GROUP, INC.

NO.	BY	DATE	DESCRIPTION

SWN
Production Company™

APPROVED FOR PERMITS

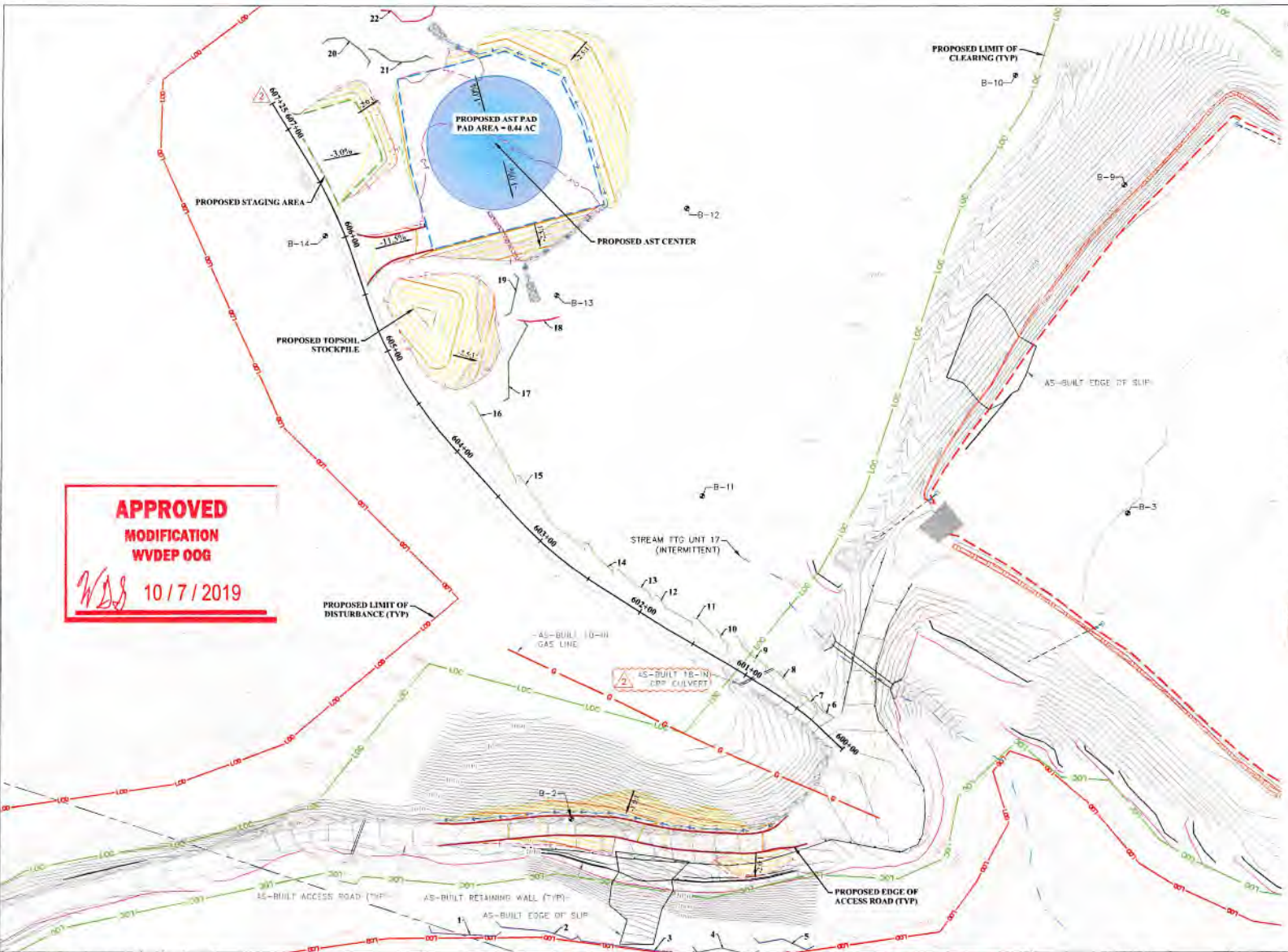
BY: EBN	DATE: 02/19/2018
APPROVED FOR DEC	
BY: EBN	DATE: 02/19/2018
APPROVED FOR CONSTRUCTION	
BY: EBN	DATE: 08/09/2018
PROJECT NO:	101-030-3170

THRASHER
THE THRASHER GROUP, INC.
560 WHITE HAWK INDUSTRIAL DRIVE (EAST), WY 82400
PHONE (304) 264-8100 FAX (304) 624-7631

PROJECT OWNER	SWN PRODUCTION COMPANY, LLC
PROJECT NAME	YOCUM WELL PAD
PROJECT LOCATION	MARSHALL COUNTY, WV

SHEET TITLE	AS-BUILT WELL PAD PLAN
SHEET No.	9

L:\001\146-000-000\001 - 146-001\INTERIM ENERGY\000\001\146-001\146-001-000000.dwg PLOT DATE/TIME: 8/25/2018 1:58 PM
 L:\001\146-000-000\001 - 146-001\INTERIM ENERGY\000\001\146-001\146-001-000000.dwg PLOT DATE/TIME: 8/25/2018 1:58 PM



**APPROVED
MODIFICATION
WVDEP OOG**
WSS 10/7/2019

PLAN LEGEND	
	EXISTING CONTOURS
	PROPOSED LIMIT OF DISTURBANCE
	PROPOSED LIMIT OF CLEARING
	AS-BUILT SURVEY CONTOURS
	AS-BUILT SURVEY WELL PAD BERM
	AS-BUILT SURVEY EDGE OF PAD
	AS-BUILT SURVEY EDGE OF ROAD
	AS-BUILT SURVEY EDGE OF TOPSOIL STOCKPILE
	AS-BUILT SURVEY VEGETATED DITCH
	AS-BUILT SURVEY ROCK LINED DITCH
	AS-BUILT SURVEY CULVERT
	AS-BUILT SURVEY COMPOST FILTER SOCK
	AS-BUILT SURVEY SILT FENCE
	AS-BUILT RETAINING WALL
	EXISTING EDGE OF SLIP
	PROPOSED VEGETATED DITCH
	PROPOSED ROCK LINED DITCH
	PROPOSED CONTOURS
	PROPOSED CUT LIMIT
	PROPOSED FILL LIMIT
	PROPOSED EDGE OF ACCESS ROAD
	PROPOSED 8-IN COMPOST FILTER SOCK
	PROPOSED 18-IN COMPOST FILTER SOCK
	PROPOSED 24-IN COMPOST FILTER SOCK
	PROPOSED STACKED COMPOST FILTER SOCK
	PROPOSED STRAW WATTLE
	PROPOSED EDGE OF STAGING AREA
	PROPOSED EDGE OF AST PAD
	PROPOSED ROCK CORE DRAIN
	PROPOSED SOIL TOE KEY
	PROPOSED TOE BENCH
	PROPOSED OUTLET PROTECTION

- NOTES**
- EXISTING FEATURES AND CONTOURS ARE BASED ON AERIAL MAPPING PROVIDED BY BLUE MOUNTAIN, INC IN FEBRUARY 2017. MAPPING WAS ESTABLISHED FROM ORTHOGRAPHIC PHOTOGRAPHY TAKEN ON 26 MARCH 2016.
 - PROJECT DATUM IS NAD-83 DATUM, WEST VIRGINIA STATE PLANES, NORTH ZONE, US FOOT, CENTRAL MERIDIAN 81° W.
 - AS-BUILT SURVEY PERFORMED BY THRASHER IN JANUARY 2019.
 - TOE KEYS AND TOE BENCHES SHOWN ARE FOR REPRESENTATION ONLY. TOE KEYS AND TOE BENCHES SHALL BE CONSTRUCTED IN ACCORDANCE WITH DETAIL #18DS AND #21DS.
 - ALL PROPOSED SLOPES ARE TO BE TRACKED IN ACCORDANCE WITH DETAIL #19D.
 - SEE COMPOST FILTER SOCK SCHEDULE ON DETAIL #5D2 FOR SECTIONS THAT MAY BE REPLACED WITH SILT SAVER PRIORITY 1 (DETAIL #20D1) OR SILT SILT FENCE (DETAIL #60D2).
 - PROPOSED CONTOURS SHOWN INSIDE THE TANK PAD REPRESENT THE SURGRADE SURFACE. THE STONE SURFACE SHALL BE GRADED IN ACCORDANCE WITH THE DETAILS AND TYPICAL SECTIONS SHOWN WITHIN THESE PLANS. PROPOSED CONTOURS IN ALL OTHER LOCATIONS REPRESENT FINISH GRADE.
 - ALL CONSTRUCTED SLOPES SHALL BE STABILIZED WITH HYDRAULICALLY APPLIED EROSION CONTROL BLANKET OR ROLLED EROSION CONTROL SLOPE MATTING. SEE DETAIL #1D1 AND #15D4.
 - ALL SURVEY STAKES SHALL FOLLOW SWN FLAGGING/STAKING STANDARDS. SEE DETAIL #6D3.
 - ALL EARTHWORK IS TO BE PERFORMED IN ACCORDANCE WITH THE GENERAL NOTES AND DETAILS CONTAINED WITHIN THESE PLANS.



THE INFORMATION CONTAINED HEREIN IS THE SOLE PROPERTY OF THE THRASHER GROUP, INC. REPRODUCTION OF THESE DOCUMENTS IN WHOLE OR IN PART, FOR ANY REASON WITHOUT PRIOR WRITTEN PERMISSION, IS STRICTLY PROHIBITED. COPYRIGHT © 2019 THE THRASHER GROUP, INC.

NO.	BY	DATE	DESCRIPTION
1	MP	09/19/16	ADDED THIS SHEET
2	JCA	05/23/19	REVISED DEP DEP COMMENTS

SWN
Production Company

APPROVED FOR PERMITS
 BY: RSM DATE: 02/13/2018
 APPROVED FOR BID
 BY: RSM DATE: 05/18/2018
 APPROVED FOR CONSTRUCTION
 BY: RSM DATE: 08/06/2018
 PROJECT No: 101-030-3170

THRASHER
 THE THRASHER GROUP, INC.
 900 WHITE OAKS BOULEVARD, BRIDGEPORT, WV 26303
 PHONE (304) 624-4100 FAX (304) 624-7651

PROJECT OWNER	SWN PRODUCTION COMPANY, LLC
PROJECT NAME	YOCUM WELL PAD
PROJECT LOCATION	MARSHALL COUNTY, WV

SHEET TITLE
**YOCUM SLIP REPAIR
OVERALL PLAN**

SHEET No.
R1

MARSHALL COUNTY, WV HIGHWAY MAP



LITTLETON, WV ROAD MAP



ONE CALL UTILITY SYSTEM CONTACT INFO



CONTRACTOR SHALL NOTIFY THE ONE-CALL SYSTEM OF THE INTENDED EXCAVATION OR DEMOLITION NOT LESS THAN FIFTY-THREE (48) HOURS, EXCLUDING SATURDAYS, EOLIDAYS AND LEGAL FEDERAL OR STATE HOLIDAYS. ONE WORK DAY (24) HOURS PRIOR TO THE BEGINNING OF SUCH WORK.

THIS INFORMATION CONTAINS HEREIN IS THE SOLE PROPERTY OF THE THRASHER GROUP, INC. REPRODUCTION OF THESE DOCUMENTS IN WHOLE OR IN PART, FOR ANY REASON WITHOUT THE WRITTEN PERMISSION, IS STRICTLY PROHIBITED. COPYRIGHT © 2017 BY THRASHER GROUP, INC.

AS-BUILT PLANS FOR YOCUM WELL PAD AND ACCESS ROAD

LIBERTY DISTRICT, MARSHALL COUNTY, WV

FEBRUARY 2019

RECEIVED
Office of Oil and Gas

JUL 20 2022

WV Department of
Environmental Protection

*Myk
6/16/2022*

TOPOHOLE COORDINATES

Well Number	WVRS-N Latitude	WVRS-N Longitude	UTM 83-17 Northing	UTM 83-17 Easting
2208	N 30 722847	W 80 543047	1442786.222 ft	1757451.840 ft
54	N 30 722847	W 80 543050	1442786.222 ft	1757452.800 ft
34	N 30 722828	W 80 543054	1442785.199 ft	1757458.680 ft
34*	N 30 722813	W 80 543052	1442784.770 ft	1757456.871 ft
SLOT 5	N 30 722862	W 80 543067	1442785.188 ft	1757463.282 ft
SLOT 6	N 30 722865	W 80 543062	1442785.079 ft	1757459.981 ft
SLOT 7	N 30 722807	W 80 543054	1442783.173 ft	1757468.320 ft
SLOT 8	N 30 722860	W 80 543061	1442783.867 ft	1757460.518 ft
SLOT 9	N 30 722827	W 80 543068	1442782.124 ft	1757462.528 ft
SLOT 10	N 30 722804	W 80 543075	1442780.263 ft	1757463.378 ft
SLOT 11	N 30 722786	W 80 543062	1442782.143 ft	1757467.780 ft
SLOT 12	N 30 722789	W 80 543087	1442809.636 ft	1757480.141 ft
SLOT 13	N 30 722751	W 80 543018	1442789.180 ft	1757472.572 ft
SLOT 14	N 30 722735	W 80 543048	1442806.039 ft	1757491.983 ft
SLOT 15	N 30 722735	W 80 543071	1442807.115 ft	1757487.384 ft
SLOT 16	N 30 722697	W 80 543096	1442807.620 ft	1757397.828 ft
SLOT 17	N 30 722748	W 80 543093	1442808.824 ft	1757394.189 ft
SLOT 18	N 30 722705	W 80 543012	1442806.340 ft	1757391.775 ft
SLOT 19	N 30 722881	W 80 543099	1442792.835 ft	1757399.385 ft
SLOT 20	N 30 722804	W 80 543072	1442807.841 ft	1757406.984 ft
SLOT 21	N 30 722818	W 80 543018	1442809.180 ft	1757422.572 ft
SLOT 22	N 30 722817	W 80 543048	1442806.039 ft	1757491.983 ft
SLOT 23	N 30 722814	W 80 543070	1442807.268 ft	1757478.722 ft
SLOT 24	N 30 722817	W 80 543067	1442807.373 ft	1757471.312 ft
SLOT 25	N 30 722807	W 80 543073	1442807.477 ft	1757474.828 ft
SLOT 26	N 30 722807	W 80 543070	1442807.427 ft	1757474.828 ft
SLOT 27	N 30 722823	W 80 543086	1442809.589 ft	1757482.878 ft
SLOT 28	N 30 722848	W 80 543095	1442809.339 ft	1757482.643 ft
SLOT 29	N 30 722860	W 80 543067	1442807.804 ft	1757473.254 ft
SLOT 30	N 30 722870	W 80 543069	1442807.414 ft	1757483.891 ft
SLOT 31	N 30 722897	W 80 543074	1442807.826 ft	1757493.134 ft
SLOT 32	N 30 723014	W 80 543057	1442827.480 ft	1757498.023 ft

DISTURBANCE SUMMARY

Property Owner (The Map / Parcel)	Access Road Disturbance	Well Pad Disturbance	Total Disturbance
Yocum Group See 4, 5, 6, 7 & 8 (S2-C26)	2.65	5.67	18.81
Yocum Group See 9 & 10 (S2-C27)	7.66	0.00	7.66
Tyrum Tyburn See 4, 5, 6, 7 & 8 (S2-C25)	0.21	0.00	0.21
Rich Property (S2-C26)	0.11	0.00	0.11
Total Disturbance	10.63	16.67	37.89

SITE COORDINATES

Coordinates Label	Well Pad Center	Access Road Beginning	AST Center
WVRS-N Latitude	N 30 722814	N 30 722837	N 30 722895
WVRS-N Longitude	W 80 543272	W 80 543048	W 80 543013
WVRS-N Northing	4505121.211 ft	4493132.684 ft	4512282.282 ft
WVRS-N Easting	1853215.921 ft	1842818.881 ft	1838305.817 ft
UTM 83-17 Northing	1442807.268 ft	1442806.039 ft	1442806.039 ft
UTM 83-17 Easting	1757482.627 ft	1757482.627 ft	1757482.627 ft
UTM 83-17 Northing	4505121.211 ft	4505121.211 ft	4505121.211 ft
UTM 83-17 Easting	1853215.921 ft	1853215.921 ft	1853215.921 ft

WELLS

WELL NAME	API NUMBER	COLLAR NUMBER	COLLAR DEPTH	COLLAR MATERIAL
PERMITTED YOCUM MSH-01	001-05024	18'	18'	CEILAR TECH
PERMITTED YOCUM MSH-01	001-05124	18'	18'	CEILAR TECH
PERMITTED YOCUM MSH-01	001-05123	18'	18'	CEILAR TECH
PERMITTED YOCUM MSH-11	001-05113	18'	18'	CEILAR TECH

DRIVING DIRECTIONS FROM CAMERON, WV

- FROM HIGHWAY 10 CAMERON 3-WAY STOP
- HEAD SOUTH ON WILEY (S41-E7)
- TURN LEFT ONTO US-209 / MAPLE AVE. (0.4 mi)
- TURN RIGHT ONTO ANGUS HILL CROWD (0.6 mi)
- DESTINATION WILL BE ON THE RIGHT.

- APPROVED FOR PERMITS DATE: 3/19/18 BY: RBW
- APPROVED FOR BIDS DATE: 5/15/18 BY: RBW
- APPROVED FOR CONSTRUCTION DATE: 8/5/18 BY: RBW

REVISION NUMBER	REVISED SHEETS	BY	DATE	DESCRIPTION
1	14, 6, 11, 16, 17, 21, 22, 23, 24, 25, 26, 27, 28, 29, 30, 31, 32	JCA & JPM	03/19/18	ADDED SLIP REPAIR PLANS & DETAILS



OPERATOR
SWN PRODUCTION COMPANY, L.L.C.
179 Innovations Drive
Juno Lake, WV 26078
(304) 884-1010



800 WEST MAIN STREET • STE 200, WV 26105
PHONE (304) 521-4128 • FAX (304) 521-1727

