



---

west virginia department of environmental protection

---

Office of Oil and Gas  
601 57<sup>th</sup> Street, S.E.  
Charleston, WV 25304  
(304) 926-0450  
fax: (304) 926-0452

Austin Caperton, Cabinet Secretary  
[www.dep.wv.gov](http://www.dep.wv.gov)

Tuesday, September 15, 2020  
WELL WORK PERMIT  
Horizontal 6A / New Drill

TUG HILL OPERATING, LLC  
380 SOUTHPOINTE BOULEVARD, PLAZA II  
SUITE 200  
CANONSBURG, PA 15317

Re: Permit approval for MCMASTERS N-15HU  
47-051-02334-00-00

This well work permit is evidence of permission granted to perform the specified well work at the location described on the attached pages and located on the attached plat, subject to the provisions of Chapter 22 of the West Virginia Code of 1931, as amended, and all rules and regulations promulgated thereunder, and to any additional specific conditions and provisions outlined in the pages attached hereto. Notification shall be given by the operator to the Oil and Gas Inspector at least 24 hours prior to the construction of roads, locations, and/or pits for any permitted work. In addition, the well operator shall notify the same inspector 24 hours before any actual well work is commenced and prior to running and cementing casing. Spills or emergency discharges must be promptly reported by the operator to 1-800-642-3074 and to the Oil and Gas Inspector.

Please be advised that form WR-35, Well Operators Report of Well Work is to be submitted to this office within 90 days of completion of permitted well work, as should form WR-34 Discharge Monitoring Report within 30 days of discharge of pits, if applicable. Failure to abide by all statutory and regulatory provisions governing all duties and operations hereunder may result in suspension or revocation of this permit and, in addition, may result in civil and/or criminal penalties being imposed upon the operators.

Per 35 CSR 4-5.2.g this permit will expire in two (2) years from the issue date unless permitted well work is commenced. If there are any questions, please feel free to contact me at (304) 926- 0450.

James A. Martin  
Chief

Operator's Well Number: MCMASTERS N-15HU  
Farm Name: ROBERT L. SHIELDS  
U.S. WELL NUMBER: 47-051-02334-00-00  
Horizontal 6A New Drill  
Date Issued: 9/15/2020



---

west virginia department of environmental protection

---

Oil and Gas Conservation Commission  
601 57<sup>th</sup> Street SE, Charleston, WV 25304  
304-414-1239

Randall M. Albert, Chairman  
dep.wv.gov

August 5, 2020

Department of Environmental Protection  
Office of Oil and Gas  
Charleston, WV 25304

RE: Application for Deep Well Permit – API #47-051-02334

COMPANY: Tug Hill Operating, LLC

FARM: Robert L. Shields, et al McMasters N-15HU


COUNTY: Marshall DISTRICT: Franklin QUAD: Powhatan Point

The deep well review of the application for the above company is Approved to drill to Trenton for Point Pleasant completion.

The applicant has complied with the provision of Chapter 22C-9, of the Code of West Virginia, nineteen hundred and thirty-one (1931), as amended, Oil and Gas Conservation Commission as follows:

1. Comments to Notice of Deviation filed? No.
2. Provided a certified copy of duly acknowledged and recorded consent and easement form from all surface owners? Yes
3. Provided a tabulation of all deep wells within one mile of the proposed location, including the API number of all deep wells: \*\*yes
4. Provided a plat showing that the productive interval of the well meets the requirements of the Rules of the Commission W. Va. C.S.R. § 39-1-4.2.

Sincerely,

  
Susan Rose  
Administrator

\*\*Corley N-9HU 47-051-01983; Corley N-10HU 47-051-01998; Burch Ridge S-7HU 47-051-02194; Burch Ridge S-6HU 47-051-02193; Blake N-10HU 47-051-02204; Blake N-11HU 47-051-02205; Blake N-9HU 47-051-02203; Woodford 7HU 47-051-02147; Woodford 8HU 47-051-02149; Woodford 10HU 47-051-02152; Woodford 6HU 47-051-02143; Woodford 9HU 47-051-02150; Blake U-7H 47-051-01766; McMasters N-12HU 47-051-02316; McMasters N-13HU 47-051-02332; McMasters N-14HU 47-051-02333; McMasters S-16HU 47-051-02337; McMasters S-17HU 47-051-02338; McMasters S-18HU 47-051-02339; McMasters S-19HU 47-051-02340; McMasters S-20HU 47-051-02341; Bryan N-13HU 47-051-02030; Bryan N-12HU 47-051-02029; Bryan N-14HU 47-051-02031; Michter N-6HU 47-051-02206; Michter N-7HU 47-051-02207; Michter N-9HU 47-051-02220; Michter N-8HU 47-051-02219

## PERMIT CONDITIONS

West Virginia Code § 22-6A-8(d) allows the Office of Oil and Gas to place specific conditions upon this permit. Permit conditions have the same effect as law. Failure to adhere to the specified permit conditions may result in enforcement action.

### CONDITIONS

---

1. This proposed activity may require permit coverage from the United States Army Corps of Engineers (USACE). Through this permit, you are hereby being advised to consult with USACE regarding this proposed activity.
2. If the operator encounters an unanticipated void, or an anticipated void at an unanticipated depth, the operator shall notify the inspector within 24 hours. Modifications to the casing program may be necessary to comply with W. Va. Code § 22-6A-5a (12), which requires drilling to a minimum depth of thirty feet below the bottom of the void, and installing a minimum of twenty (20) feet of casing. Under no circumstance should the operator drill more than one hundred (100) feet below the bottom of the void or install less than twenty (20) feet of casing below the bottom of the void.
3. When compacting fills, each lift before compaction shall not be more than 12 inches in height, and the moisture content of the fill material shall be within limits as determined by the Standard Proctor Density test of the actual soils used in specific engineered fill, ASTM D698, Standard Test Method for Laboratory Compaction Characteristics of Soil Using Standard Effort, to achieve 95 % compaction of the optimum density. Each lift shall be tested for compaction, with a minimum of two tests per lift per acre of fill. All test results shall be maintained on site and available for review.
4. Operator shall install signage per § 22-6A-8g (6) (B) at all source water locations included in their approved water management plan within 24 hours of water management plan activation.
5. Oil and gas water supply wells will be registered with the Office of Oil and Gas and all such wells will be constructed and plugged in accordance with the standards of the Bureau for Public Health set forth in its Legislative rule entitled *Water Well Regulations*, 64 C.S.R. 19. Operator is to contact the Bureau of Public Health regarding permit requirements. In lieu of plugging, the operator may transfer the well to the surface owner upon agreement of the parties. All drinking water wells within fifteen hundred feet of the water supply well shall be flow tested by the operator upon request of the drinking well owner prior to operating the water supply well.
6. Pursuant to the requirements pertaining to the sampling of domestic water supply wells/springs the operator shall, no later than thirty (30) days after receipt of analytical data provide a written copy to the Chief and any of the users who may have requested such analyses.
7. 24 hours prior to the initiation of the completion process the operator shall notify the Chief or his designee.
8. During the completion process the operator shall monitor annular pressures and report any anomaly noticed to the chief or his designee immediately.
9. If any explosion or other accident causing loss of life or serious personal injury occurs in or about a well or well work on a well, the well operator or its contractor shall give notice, stating the particulars of the explosion or accident, to the oil and gas inspector and the Chief, within 24 hours of said accident.
10. During the casing and cementing process, in the event cement does not return to the surface, the oil and gas inspector shall be notified within 24 hours.

API Number: \_\_\_\_\_

## PERMIT CONDITIONS

11. The operator shall provide to the Office of Oil and Gas the dates of each of the following within 30 days of their occurrence: completion of construction of the well pad, commencement of drilling, cessation of drilling, completion of any other permitted well work, and completion of the well. Such notice shall be provided by sending an email to [DEPOOGNotify@wv.gov](mailto:DEPOOGNotify@wv.gov).

**STATE OF WEST VIRGINIA**  
**DEPARTMENT OF ENVIRONMENTAL PROTECTION, OFFICE OF OIL AND GAS**  
**WELL WORK PERMIT APPLICATION**

1) Well Operator: Tug Hill Operating, LLC 494510851 Marshall Franklin Powhatan Point 7.  
Operator ID County District Quadrangle

2) Operator's Well Number: McMasters N-15HU Well Pad Name: Shields

3) Farm Name/Surface Owner: Robert L. Shields, et al Public Road Access: Burch Ridge Road - CR 29

4) Elevation, current ground: 1206' Elevation, proposed post-construction: 1206'

5) Well Type (a) Gas  Oil \_\_\_\_\_ Underground Storage \_\_\_\_\_  
Other \_\_\_\_\_

(b) If Gas Shallow \_\_\_\_\_ Deep   
Horizontal  *JM*

6) Existing Pad: Yes or No Yes

7) Proposed Target Formation(s), Depth(s), Anticipated Thickness and Expected Pressure(s):  
Point Pleasant is the target formation at a depth of 11,188' - 11,334' - thickness of 146' and anticipated pressure of approx. 9500 psi.

8) Proposed Total Vertical Depth: 11,484'

9) Formation at Total Vertical Depth: Trenton, plug back to Reedsville

10) Proposed Total Measured Depth: 22,491'

11) Proposed Horizontal Leg Length: 10,240.54' ✓

12) Approximate Fresh Water Strata Depths: 70' ; 802' ✓

13) Method to Determine Fresh Water Depths: Offset well reports or noticeable flow at the flowline or when need to start soaping

14) Approximate Saltwater Depths: 2,167'

15) Approximate Coal Seam Depths: Sewickley Coal - 701' ; Pittsburgh Coal - 796' ✓

16) Approximate Depth to Possible Void (coal mine, karst, other): none

17) Does Proposed well location contain coal seams directly overlying or adjacent to an active mine? Yes \_\_\_\_\_ No

(a) If Yes, provide Mine Info: Name: \_\_\_\_\_  
Depth: \_\_\_\_\_  
Seam: \_\_\_\_\_  
Owner: \_\_\_\_\_

18) **CASING AND TUBING PROGRAM**

<b>TYPE</b>	<u>Size (in)</u>	<u>New or Used</u>	<u>Grade</u>	<u>Weight per ft. (lb/ft)</u>	<u>FOOTAGE: For Drilling (ft)</u>	<u>INTERVALS: Left in Well (ft)</u>	<u>CEMENT: Fill-up (Cu. Ft.)/CTS</u>
Conductor	30"	NEW	BW	BW	120'	120' ✓	259FT^3(CTS)
Fresh Water	20"	NEW	J55	106.5#	900'	900' ✓	1,463FT^3(CTS)
Coal	13 3/8"	NEW	J55	54.5#	2600'	2600' ✓	1,842FT^3(CTS)
Intermediate	9 5/8"	NEW	HPP110	47#	10,220'	10,220' ✓	3,330FT^3(CTS)
Production	5 1/2"	NEW	P110	23#	22,277'	22,277' ✓	5,282'FT^3(CTS)
Tubing	2 7/8"	NEW	P110	6.5#		10,945' ✓	
Liners							

*Ju*  
6/6/2020

<b>TYPE</b>	<u>Size (in)</u>	<u>Wellbore Diameter (in)</u>	<u>Wall Thickness (in)</u>	<u>Burst Pressure (psi)</u>	<u>Anticipated Max. Internal Pressure (psi)</u>	<u>Cement Type</u>	<u>Cement Yield (cu. ft./k)</u>
Conductor	30"	36"	1.0	2,333	1,866 ✓	CLASS A	1.2
Fresh Water	20"	26"	.5	2,410	1,928	SEE # 24	1.2
Coal	13 3/8"	17 1/2"	.38	2,740	2,192	SEE #24	1.2
Intermediate	9 5/8"	12 1/4"	.472	10,730	6,968	SEE #24	1.99
Production	5 1/2"	8 1/2"	.415	16,510	10,864	SEE #24	1.18
Tubing	2 7/8"			11,385	11,624 ✓		
Liners							

**PACKERS**

Kind:	N/A			
Sizes:	N/A			
Depths Set:	N/A			

RECEIVED  
Office of Oil and Gas  
JUL 17 2020  
WV Department of  
Environmental Protection

WW-6B  
(10/14)

API NO. 47-051 **4705102334**  
OPERATOR WELL NO. McMasters N-15HU  
Well Pad Name: Shields

*me*  
*6/16/2020*

19) Describe proposed well work, including the drilling and plugging back of any pilot hole:

Drill through the Point Pleasant and TD Pilot Hole 150' into the Trenton. Log vertical section and run a solid cement plug back to proposed KOP (10,846'). Drill curve and lateral per proposed well plan, run and cement production casing. Perform CBL from 60 deg to surface, make cleanout run, and stimulate.

20) Describe fracturing/stimulating methods in detail, including anticipated max pressure and max rate:

Well to be completed with approximately 25,597,500 lb proppant and 395,756 bbl of water. Max rate = 80 bpm; max psi = 12,000#.

21) Total Area to be disturbed, including roads, stockpile area, pits, etc., (acres): 17.76 acres

22) Area to be disturbed for well pad only, less access road (acres): 5.84 acres

23) Describe centralizer placement for each casing string:

Will run 3 centralizers on surface casing at equal distance. Intermediate will have 1 centralizer every third joint. Production casing will have one centralizer every third joint in lateral, one centralizer every joint through curve, one centralizer every third joint to surface. ✓

24) Describe all cement additives associated with each cement type:

\*See Attachment

25) Proposed borehole conditioning procedures:

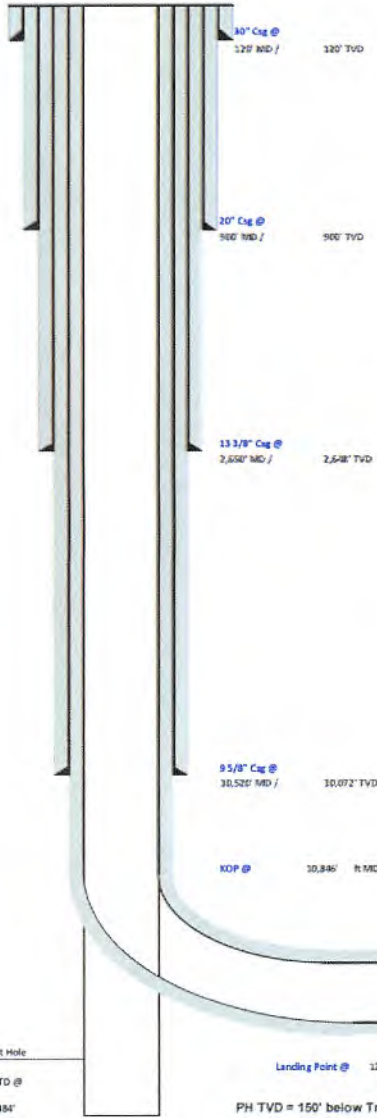
Will circulate a minimum of 3 hours at TD, short trip to curve, circulate bottoms up, check for flow, POOH

RECEIVED  
Office of Oil and Gas  
JUN 29 2020  
WV Department of  
Environmental Protection

\*Note: Attach additional sheets as needed.



**WELL NAME:** McMasters N-15HU  
**STATE:** WV **COUNTY:** Marshall  
**DISTRICT:** Franklin  
**DF Elev:** 1,206' **SA Elev:** 1,206'  
**TD:** 22,491'  
**TH Latitude:** 39.76013201  
**TH Longitude:** -80.78755988  
**BH Latitude:** 39.789418  
**BH Longitude:** -80.79725



FORMATION TOPS	
Formation	Depth TVD
Deepest Fresh Water	802'
Sewickley Coal	792'
Pittsburgh Coal	796'
Big Lime	2,032'
Berea	2,530'
Tully	6,407'
Marcellus	5,500'
Onondaga	6,550'
Salina	7,242'
Lockport	8,268'
Utica	10,093'
Point Pleasant	11,188'
Landing Depth	11,231'
Trenton	11,934'
Pilot Hole TD	11,484'

CASING SUMMARY							
Type	Hole Size (in)	Csg Size (in)	Depth (MD)	Depth (TVD)	Weight (lb/ft)	Grade	Top of Cement
Conductor	36	30	120'	120'		BW	Surface
Surface	26	20	500'	900'	106.5	J55	Surface
Intermediate 1	17 1/2	13 3/8	2,650'	2,648'	54.5	J55	Surface
Intermediate 2	12 1/4	9 5/8	10,520'	10,072'	47	HP110	Surface
Production	8 1/2	5 1/2	22,491'	11,060'	23	P110	Surface

CEMENT SUMMARY				DRILLING DETAILS	
	Seals	Class	Density	Fluid Type	Centralizer Notes
Conductor	338	A	15.6	Air	None
Surface	1,578	A	15.6	Air	3 Centralizers at equal distance
Intermediate 1	2,032	A	15	Air	1 Centralizer every other ft
Intermediate 2	2,885	A	14.5	Air	1 Centralizer every other ft
Production	4,714	A	15	Air / SOBMM	1 every other joint in lateral; 1 per joint in curve; 1 every other ft to sfc

*Handwritten signature and date: 6/16/2020*

RECEIVED  
 Office of Oil and Gas  
 JUN 29 2020  
 WV Department of  
 Environmental Protection

PH TVD = 150' below Trenton Top

Lateral TD @ 22,491' ft MD  
 11,060' ft TVD

4705102334



4705102334



**Tug Hill Operating, LLC Casing and Cement Program**

**McMasters N-15HU**

**Casing**

	String	Grade	Bit Size	Depth (Measured)	Cement Fill Up
Conductor	30"	BW	36"	120'	CTS
Surface	20"	J55	26"	900'	CTS
Intermediate 1	13 3/8"	J55	17 1/2"	2,650'	CTS
Intermediate 2	9 5/8"	HP110	12 1/4"	10,520'	CTS
Production	5 1/2"	P110	8 1/2"	22,491'	CTS

**Cement**

Surface: Premium NE-1 + 2% bwoc CaC12 + 46.5% Fresh Water – Surface Cement mixed at 15.6 ppg, Y=1.2

Intermediate 1: Premium NE-1 + 1% bwoc CaC12 + 46.5% Fresh Water – Intermediate Cement mixed at 15.6 ppg, Y=1.2

Intermediate 2: Premium NE-1 + 1% bwoc CaC12 + 46.5% Fresh Water – Intermediate Cement mixed at 15.6 ppg, Y=1.99

Production: 50:50 Poz: Premium NE-1 + .1% bwoc ASA-301 + 60lb/sk ASCA-1 + .35% bwoc BA-10A + .25% bwoc MPA-170, 44 lb sack + .5% bwoc R-3 + .75 gals/100sk FP-13L – Production Cement mixed at 15.2ppg, Y = 1.18

RECEIVED  
Office of Oil and Gas  
JUN 29 2020  
WV Department of Environmental Protection



### Area of Review

#### Sources of information to Support 35CSR8 - 5.11: 9.3 et seq.

Description of process to identify potential pathways for well communication during hydraulic fracturing activities.

#### Data Sources Reviewed:

1. IHS Well Data service: Public nationwide data service that pulls directly from State agency Oil and Gas databases
2. Farm Maps
3. Topo Maps: Recent and older (contact WVGES)
4. Check with DPS

Contacted Devin Ducoeur 724-705-0444, [dducoeur@dpslandservices.com](mailto:dducoeur@dpslandservices.com) DPS GIS (06/02/2020) to have him make maps of the wellbores with his information. DPS utilizes WVGES maps for their mapping seems it as the best publicly available. See attached map he provided.

#### Request maps for:

1. Wellbore with IHS All Wells Layer
2. Map with Farm lines overlain and any well spots identified on Farm Maps
3. More recent (1970s vintage) topos and older topos

#### Discussion with Phil Dinterman WVGES GIS Department (7/15/2016)

- WVGES has plotted every well spot they have access to and are aware of with that contains a coordinate. 30000, 70000, and 90000 series wells are available via the WVGES online map. Some locations aren't great due to vintage and manipulation of maps through time
- 30000 series – any well drilled prior to 1929 – APIs were not assigned to original wells
- 70000 series – Well spots pulled from old Farm line maps that the WVGES has access to
- 90000 series – Any sources that the WVGES has access that shows a well spot but has no additional supporting information. DEP does not have 90000 series on their maps.
- There can be duplication between wells in the 3 series
- Phil indicated that other Operators are providing a screenshot of the WVGES map with their planned well and using that for permits

RECEIVED  
Office of Oil and Gas  
JUN 29 2020  
WV Department of  
Environmental Protection

Permit well - McMasters N-15HU

Wells within 500' Buffer

Note: Well spots depicted on Area of Review map are derived from State held coordinates. The spots may differ from those depicted on the Well Plat because the Plat locations represent actual field surveyed locations. Please refer to the Plat for surveyed well spots.

API Number	Operator Name	Total Depth	Perforated Fms	Producing zones not perforated	Is this well "known or reasonably expected to penetrate a depth that could be within the range of Fracture propagation"? 1000' is max limit I would assign to wells that might be within in range of fracture propagation	Comments
4705101533	Tug Hill Operating, LLC	6509' TVD, 9961' MD	Marcellus	Unknown	No, the well is not deep enough to be within the expected fracture propagation from a Point Pleasant stimulation. Proper casing and cement should further prevent migration of fluids from new wellbore to existing wellbore.	Producing Marcellus horizontal well.
4705101534	Tug Hill Operating, LLC	6514' TVD, 9890' MD	Marcellus	Unknown	No, the well is not deep enough to be within the expected fracture propagation from a Point Pleasant stimulation. Proper casing and cement should further prevent migration of fluids from new wellbore to existing wellbore.	Producing Marcellus horizontal well.
4705101535	Tug Hill Operating, LLC	6519' TVD, 9890' MD	Marcellus	Unknown	No, the well is not deep enough to be within the expected fracture propagation from a Point Pleasant stimulation. Proper casing and cement should further prevent migration of fluids from new wellbore to existing wellbore.	Producing Marcellus horizontal well.
4705101536	Tug Hill Operating, LLC	6526' TVD, 10185' MD	Marcellus	Unknown	No, the well is not deep enough to be within the expected fracture propagation from a Point Pleasant stimulation. Proper casing and cement should further prevent migration of fluids from new wellbore to existing wellbore.	Producing Marcellus horizontal well.
4705101537	Tug Hill Operating, LLC	6527' TVD, 10560' MD	Marcellus	Unknown	No, the well is not deep enough to be within the expected fracture propagation from a Point Pleasant stimulation. Proper casing and cement should further prevent migration of fluids from new wellbore to existing wellbore.	Producing Marcellus horizontal well.
4705101538	Tug Hill Operating, LLC	6494' TVD, 9541' MD	Marcellus	Unknown	No, the well is not deep enough to be within the expected fracture propagation from a Point Pleasant stimulation. Proper casing and cement should further prevent migration of fluids from new wellbore to existing wellbore.	Producing Marcellus horizontal well.
4705101539	Tug Hill Operating, LLC	6488' TVD, 11480' MD	Marcellus	Unknown	No, the well is not deep enough to be within the expected fracture propagation from a Point Pleasant stimulation. Proper casing and cement should further prevent migration of fluids from new wellbore to existing wellbore.	Producing Marcellus horizontal well.
4705101540	Tug Hill Operating, LLC	6490' TVD, 12101' MD	Marcellus	Unknown	No, the well is not deep enough to be within the expected fracture propagation from a Point Pleasant stimulation. Proper casing and cement should further prevent migration of fluids from new wellbore to existing wellbore.	Producing Marcellus horizontal well.
4705101541	Tug Hill Operating, LLC	6485' TVD, 9612' MD	Marcellus	Unknown	No, the well is not deep enough to be within the expected fracture propagation from a Point Pleasant stimulation. Proper casing and cement should further prevent migration of fluids from new wellbore to existing wellbore.	Producing Marcellus horizontal well.
4705101542	Tug Hill Operating, LLC	6487' TVD, 11281' MD	Marcellus	Unknown	No, the well is not deep enough to be within the expected fracture propagation from a Point Pleasant stimulation. Proper casing and cement should further prevent migration of fluids from new wellbore to existing wellbore.	Producing Marcellus horizontal well.

RECEIVED  
Office of Oil and Gas

JUN 29 2020

WV Department of  
Environmental Protection





WV Department of Environmental Protection  
Office of Oil and Gas  
1900 Kanawha Street, Charleston, WV 25305  
Phone: 304.261.6000 Fax: 304.261.6001  
www.dep.wv.gov

West County - 51 Permit - 01609

Worksheet: Summary (06/29/2020 10:27:46 AM)

Production Information  
Well Name: 51-10-101-001  
Operator: ...  
Status: ...

DATE	TIME	PROD	WATER	SEPAR	FLUID	TEMP	PRESS	STATUS	WELL	COMP	COMP	COMP	WARRANTY
06/29/2020	00:00	1.00	0.00	0.00	0.00	100	100	Normal	51-10-101-001	...	...	...	...

DATE	TIME	PROD	WATER	SEPAR	FLUID	TEMP	PRESS	STATUS	WELL	COMP	COMP	COMP	WARRANTY
06/29/2020	01:00	1.00	0.00	0.00	0.00	100	100	Normal	51-10-101-001	...	...	...	...

DATE	TIME	PROD	WATER	SEPAR	FLUID	TEMP	PRESS	STATUS	WELL	COMP	COMP	COMP	WARRANTY
06/29/2020	02:00	1.00	0.00	0.00	0.00	100	100	Normal	51-10-101-001	...	...	...	...

DATE	TIME	PROD	WATER	SEPAR	FLUID	TEMP	PRESS	STATUS	WELL	COMP	COMP	COMP	WARRANTY
06/29/2020	03:00	1.00	0.00	0.00	0.00	100	100	Normal	51-10-101-001	...	...	...	...

DATE	TIME	PROD	WATER	SEPAR	FLUID	TEMP	PRESS	STATUS	WELL	COMP	COMP	COMP	WARRANTY
06/29/2020	04:00	1.00	0.00	0.00	0.00	100	100	Normal	51-10-101-001	...	...	...	...

DATE	TIME	PROD	WATER	SEPAR	FLUID	TEMP	PRESS	STATUS	WELL	COMP	COMP	COMP	WARRANTY
06/29/2020	05:00	1.00	0.00	0.00	0.00	100	100	Normal	51-10-101-001	...	...	...	...

DATE	TIME	PROD	WATER	SEPAR	FLUID	TEMP	PRESS	STATUS	WELL	COMP	COMP	COMP	WARRANTY
06/29/2020	06:00	1.00	0.00	0.00	0.00	100	100	Normal	51-10-101-001	...	...	...	...

West County - 51 Permit - 01640

Worksheet: Summary (06/29/2020 10:27:46 AM)

Production Information  
Well Name: 51-10-101-002  
Operator: ...  
Status: ...

DATE	TIME	PROD	WATER	SEPAR	FLUID	TEMP	PRESS	STATUS	WELL	COMP	COMP	COMP	WARRANTY
06/29/2020	00:00	1.00	0.00	0.00	0.00	100	100	Normal	51-10-101-002	...	...	...	...

DATE	TIME	PROD	WATER	SEPAR	FLUID	TEMP	PRESS	STATUS	WELL	COMP	COMP	COMP	WARRANTY
06/29/2020	01:00	1.00	0.00	0.00	0.00	100	100	Normal	51-10-101-002	...	...	...	...

DATE	TIME	PROD	WATER	SEPAR	FLUID	TEMP	PRESS	STATUS	WELL	COMP	COMP	COMP	WARRANTY
06/29/2020	02:00	1.00	0.00	0.00	0.00	100	100	Normal	51-10-101-002	...	...	...	...

DATE	TIME	PROD	WATER	SEPAR	FLUID	TEMP	PRESS	STATUS	WELL	COMP	COMP	COMP	WARRANTY
06/29/2020	03:00	1.00	0.00	0.00	0.00	100	100	Normal	51-10-101-002	...	...	...	...

DATE	TIME	PROD	WATER	SEPAR	FLUID	TEMP	PRESS	STATUS	WELL	COMP	COMP	COMP	WARRANTY
06/29/2020	04:00	1.00	0.00	0.00	0.00	100	100	Normal	51-10-101-002	...	...	...	...

DATE	TIME	PROD	WATER	SEPAR	FLUID	TEMP	PRESS	STATUS	WELL	COMP	COMP	COMP	WARRANTY
06/29/2020	05:00	1.00	0.00	0.00	0.00	100	100	Normal	51-10-101-002	...	...	...	...

DATE	TIME	PROD	WATER	SEPAR	FLUID	TEMP	PRESS	STATUS	WELL	COMP	COMP	COMP	WARRANTY
06/29/2020	06:00	1.00	0.00	0.00	0.00	100	100	Normal	51-10-101-002	...	...	...	...

West County - 51 Permit - 01641

Worksheet: Summary (06/29/2020 10:27:46 AM)

Production Information  
Well Name: 51-10-101-003  
Operator: ...  
Status: ...

DATE	TIME	PROD	WATER	SEPAR	FLUID	TEMP	PRESS	STATUS	WELL	COMP	COMP	COMP	WARRANTY
06/29/2020	00:00	1.00	0.00	0.00	0.00	100	100	Normal	51-10-101-003	...	...	...	...

DATE	TIME	PROD	WATER	SEPAR	FLUID	TEMP	PRESS	STATUS	WELL	COMP	COMP	COMP	WARRANTY
06/29/2020	01:00	1.00	0.00	0.00	0.00	100	100	Normal	51-10-101-003	...	...	...	...

DATE	TIME	PROD	WATER	SEPAR	FLUID	TEMP	PRESS	STATUS	WELL	COMP	COMP	COMP	WARRANTY
06/29/2020	02:00	1.00	0.00	0.00	0.00	100	100	Normal	51-10-101-003	...	...	...	...

DATE	TIME	PROD	WATER	SEPAR	FLUID	TEMP	PRESS	STATUS	WELL	COMP	COMP	COMP	WARRANTY
06/29/2020	03:00	1.00	0.00	0.00	0.00	100	100	Normal	51-10-101-003	...	...	...	...

DATE	TIME	PROD	WATER	SEPAR	FLUID	TEMP	PRESS	STATUS	WELL	COMP	COMP	COMP	WARRANTY
06/29/2020	04:00	1.00	0.00	0.00	0.00	100	100	Normal	51-10-101-003	...	...	...	...

DATE	TIME	PROD	WATER	SEPAR	FLUID	TEMP	PRESS	STATUS	WELL	COMP	COMP	COMP	WARRANTY
06/29/2020	05:00	1.00	0.00	0.00	0.00	100	100	Normal	51-10-101-003	...	...	...	...

DATE	TIME	PROD	WATER	SEPAR	FLUID	TEMP	PRESS	STATUS	WELL	COMP	COMP	COMP	WARRANTY
06/29/2020	06:00	1.00	0.00	0.00	0.00	100	100	Normal	51-10-101-003	...	...	...	...

RECEIVED  
Office of Oil and Gas  
JUN 29 2020  
WV Department of  
Environmental Protection

Location Information: Well Name: ...

Well Information: ...

Completion Information: ...

Pay Production Information table with columns for Well, Date, Type, Volume, etc.

Production Summary table with columns for Well, Date, Type, Volume, etc.

Production Summary table with columns for Well, Date, Type, Volume, etc.

Production Summary table with columns for Well, Date, Type, Volume, etc.

Production Summary table with columns for Well, Date, Type, Volume, etc.

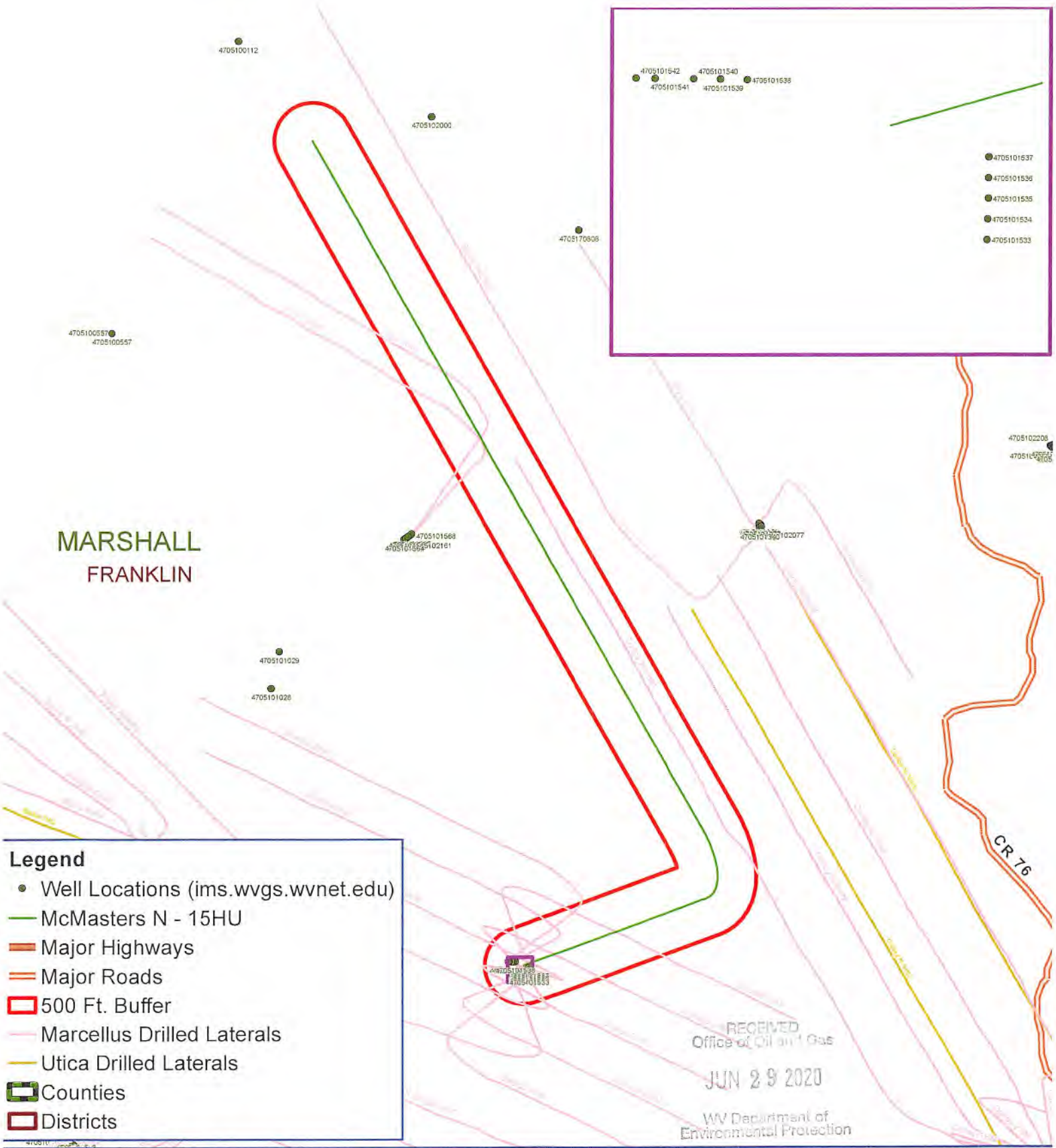
Production Summary table with columns for Well, Date, Type, Volume, etc.

There is no Weather (if Log) data for this well

There is no Logging data for this well

There is no Seismic data for this well

RECEIVED
Office of Oil and Gas
JUN 29 2020
WV Department of
Environmental Protection



MARSHALL  
FRANKLIN

**Legend**

- Well Locations (ims.wvgs.wvnet.edu)
- McMasters N - 15HU
- Major Highways
- Major Roads
- 500 Ft. Buffer
- Marcellus Drilled Laterals
- Utica Drilled Laterals
- ▭ Counties
- ▭ Districts

RECEIVED  
Office of Oil and Gas  
JUN 29 2020  
WV Department of  
Environmental Protection



# McMasters N - 15HU Franklin District Marshall County, WV

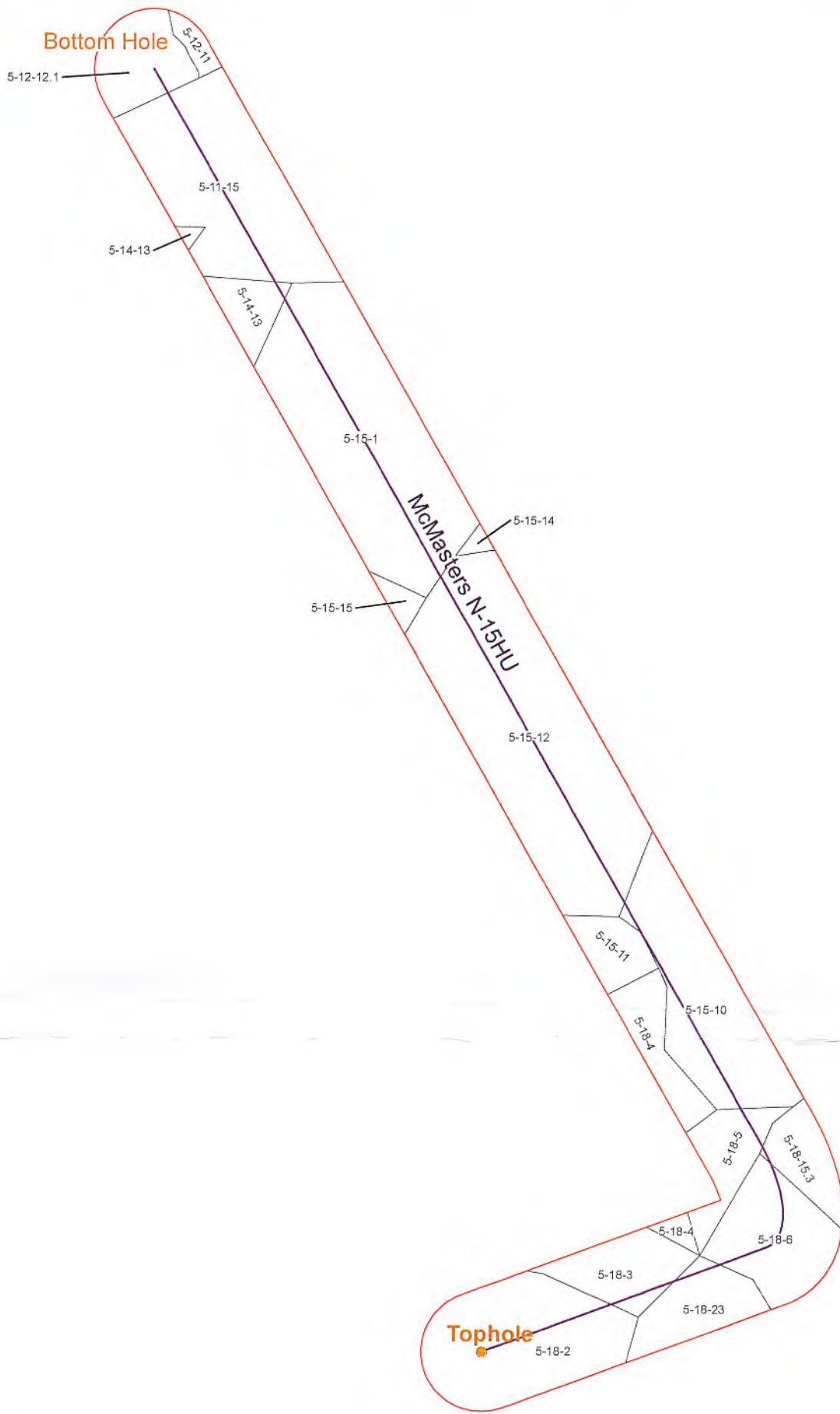


Notes:  
All locations are approximate and are for visualization purposes only.





McMasters N-15HU



Coordinate System: NAD 1983 UTM Zone 18N  
 Projection: Transverse Mercator  
 Datum: North American 1983  
 False Easting: 500,000.0000  
 False Northing: 0.0000  
 Central Meridian: -81.0000  
 Scale Factor: 0.9999  
 Latitude Of Origin: 0.0000  
 Units: Foot US

**CONFIDENTIAL**



- Utica Well
- 500' Buffer

McMasters N-15HU  
 Operators within 1500 Feet of Well Borehole



## Offset Operators within 500'

### McMasters N - 15HU

WELL	COUNTY	DISTRICT	PARCEL	OWNER	ADDRESS
McMasters N-15HU	Marshall	Franklin	5-15-1	ATINUM MARCELLUS I LLC	1 Riverway, Suite 710 Houston, TX 77056
McMasters N-15HU	Marshall	Franklin	5-15-1	TH EXPLORATION II, LLC * (see footnote)	1320 S. University Drive Suite 500 Fort Worth, TX 76107
McMasters N-15HU	Marshall	Franklin	5-15-1	TH EXPLORATION, LLC	1320 S. University Drive Suite 500 Fort Worth, TX 76107
McMasters N-15HU	Marshall	Franklin	5-18-2	ATINUM MARCELLUS I LLC	1 Riverway, Suite 710 Houston, TX 77056
McMasters N-15HU	Marshall	Franklin	5-18-2	TH EXPLORATION II, LLC *	1320 S. University Drive Suite 500 Fort Worth, TX 76107
McMasters N-15HU	Marshall	Franklin	5-18-3	ATINUM MARCELLUS I LLC	1 Riverway, Suite 710 Houston, TX 77056
McMasters N-15HU	Marshall	Franklin	5-18-3	TH EXPLORATION II, LLC *	1320 S. University Drive Suite 500 Fort Worth, TX 76107
McMasters N-15HU	Marshall	Franklin	5-18-3	TH EXPLORATION, LLC	1320 S. University Drive Suite 500 Fort Worth, TX 76107
McMasters N-15HU	Marshall	Franklin	5-18-4	TH EXPLORATION, LLC	1320 S. University Drive Suite 500 Fort Worth, TX 76107
McMasters N-15HU	Marshall	Franklin	5-18-5	TH EXPLORATION, LLC	1320 S. University Drive Suite 500 Fort Worth, TX 76107
McMasters N-15HU	Marshall	Franklin	5-18-6	ATINUM MARCELLUS I LLC	1 Riverway, Suite 710 Houston, TX 77056
McMasters N-15HU	Marshall	Franklin	5-18-6	TH EXPLORATION II, LLC *	1320 S. University Drive Suite 500 Fort Worth, TX 76107
McMasters N-15HU	Marshall	Franklin	5-18-6	TH EXPLORATION, LLC	1320 S. University Drive Suite 500 Fort Worth, TX 76107
McMasters N-15HU	Marshall	Franklin	5-15-10	ATINUM MARCELLUS I LLC	1 Riverway, Suite 710 Houston, TX 77056
McMasters N-15HU	Marshall	Franklin	5-15-10	TH EXPLORATION II, LLC *	1320 S. University Drive Suite 500 Fort Worth, TX 76107
McMasters N-15HU	Marshall	Franklin	5-15-10	TH EXPLORATION, LLC	1320 S. University Drive Suite 500 Fort Worth, TX 76107
McMasters N-15HU	Marshall	Franklin	5-12-11	TH EXPLORATION, LLC	1320 S. University Drive Suite 500 Fort Worth, TX 76107
McMasters N-15HU	Marshall	Franklin	5-15-11	TH EXPLORATION, LLC	1320 S. University Drive Suite 500 Fort Worth, TX 76107
McMasters N-15HU	Marshall	Franklin	5-15-12	ATINUM MARCELLUS I LLC	1 Riverway, Suite 710 Houston, TX 77056
McMasters N-15HU	Marshall	Franklin	5-15-12	TH EXPLORATION II, LLC *	1320 S. University Drive Suite 500 Fort Worth, TX 76107

## Offset Operators within 500'

### McMasters N - 15HU

McMasters N-15HU	Marshall	Franklin	5-15-12	TH EXPLORATION, LLC	1320 S. University Drive Suite 500 Fort Worth, TX 76107
McMasters N-15HU	Marshall	Franklin	5-14-13	ATINUM MARCELLUS I LLC	1 Riverway, Suite 710 Houston, TX 77056
McMasters N-15HU	Marshall	Franklin	5-14-13	TH EXPLORATION II, LLC *	1320 S. University Drive Suite 500 Fort Worth, TX 76107
McMasters N-15HU	Marshall	Franklin	5-15-14	ATINUM MARCELLUS I LLC	1 Riverway, Suite 710 Houston, TX 77056
McMasters N-15HU	Marshall	Franklin	5-15-14	TH EXPLORATION II, LLC *	1320 S. University Drive Suite 500 Fort Worth, TX 76107
McMasters N-15HU	Marshall	Franklin	5-15-14	TH EXPLORATION, LLC	1320 S. University Drive Suite 500 Fort Worth, TX 76107
McMasters N-15HU	Marshall	Franklin	5-11-15	ATINUM MARCELLUS I LLC	1 Riverway, Suite 710 Houston, TX 77056
McMasters N-15HU	Marshall	Franklin	5-11-15	TH EXPLORATION II, LLC *	1320 S. University Drive Suite 500 Fort Worth, TX 76107
McMasters N-15HU	Marshall	Franklin	5-11-15	TH EXPLORATION, LLC	1320 S. University Drive Suite 500 Fort Worth, TX 76107
McMasters N-15HU	Marshall	Franklin	5-15-15	ATINUM MARCELLUS I LLC	1 Riverway, Suite 710 Houston, TX 77056
McMasters N-15HU	Marshall	Franklin	5-15-15	TH EXPLORATION II, LLC *	1320 S. University Drive Suite 500 Fort Worth, TX 76107
McMasters N-15HU	Marshall	Franklin	5-18-23	ATINUM MARCELLUS I LLC	1 Riverway, Suite 710 Houston, TX 77056
McMasters N-15HU	Marshall	Franklin	5-18-23	TH EXPLORATION II, LLC *	1320 S. University Drive Suite 500 Fort Worth, TX 76107
McMasters N-15HU	Marshall	Franklin	5-12-12.1	TH EXPLORATION, LLC	1320 S. University Drive Suite 500 Fort Worth, TX 76107
McMasters N-15HU	Marshall	Franklin	5-18-15.3	TH EXPLORATION, LLC	1320 S. University Drive Suite 500 Fort Worth, TX 76107
<p>* TH Exploration II, LLC is a wholly owned subsidiary of THQ Appalachia I, LLC. Tug Hill Operating, LLC provides oil and gas operations services to THQ Appalachia I, LLC under that certain Operating Services Agreement dated July 23, 2014. For further info please see the recorded affidavit submitted as part of the permit package.</p>					



---

west virginia department of environmental protection

---

Oil and Gas Conservation Commission  
601 57<sup>th</sup> Street SE, Charleston, WV 25304  
304-414-1239

Randall M. Albert, Chairman  
dep.wv.gov

February 28, 2020

TH Exploration, LLC  
1320 S. University Dr Ste 500  
Ft Worth TX 76107

9489 0090 0027 6201 4282 50

RE: Intentional Deviation of New Deep Well  
Tug Hill Operating, LLC – McMasters N-15HU

Dear Sir or Ma'am:

Please be advised that Tug Hill Operating, LLC, has applied to the Oil and Gas Conservation Commission for approval to intentionally deviate a new deep well. The Code of State Regulations Title 39 Section 1.4.10 requires that the Commission notify the offset operators of the applicants' intent to deviate the proposed well. You are receiving this notice because you are listed as an offset operator (unleased mineral owner is also an "offset operator") to the proposed well. Any offset operator has ten days to object to the Commission's granting approval to the proposed deviation. If you file an objection, the Commission will schedule a hearing and you will be notified of the date and time to attend.

A copy of the location plat is enclosed for your review. If no objection(s) are received within ten 10 days from the date of delivery, the application will be processed in the normal manner.

If you have any questions please call me at (304) 414-1239.

Sincerely,

Susan Rose  
Administrator

encl:



April 13, 2020

Dear Susan Rose:

The following is in response to your request for proof of delivery on your item with the tracking number:  
**9489 0090 0027 6201 4282 50.**


### Item Details

<b>Status:</b>	Delivered, Front Desk/Reception/Mail Room
<b>Status Date / Time:</b>	March 5, 2020, 1:35 pm
<b>Location:</b>	FORT WORTH, TX 76107
<b>Postal Product:</b>	First-Class Mail®
<b>Extra Services:</b>	Certified Mail™ Return Receipt Electronic

### Shipment Details

<b>Weight:</b>	20lb, 4.1oz
----------------	-------------

### Recipient Signature

Signature of Recipient:	
Address of Recipient:	BSU University 76107 500

Note: Scanned image may reflect a different destination address due to Intended Recipient's delivery instructions on file.

Thank you for selecting the United States Postal Service® for your mailing needs. If you require additional assistance, please contact your local Post Office™ or a Postal representative at 1-800-222-1811.

Sincerely,  
United States Postal Service®  
475 L'Enfant Plaza SW  
Washington, D.C. 20260-0004



---

west virginia department of environmental protection

---

Oil and Gas Conservation Commission  
601 57<sup>th</sup> Street SE, Charleston, WV 25304  
304-414-1239

Randall M. Albert, Chairman  
dep.wv.gov

February 28, 2020

Atinum Marcellus I, LLC  
1 Riverway Ste 710  
Houston TX 77056

9489 0090 0027 6201 4282 67

RE: Intentional Deviation of New Deep Well  
Tug Hill Operating, LLC – McMasters N-15HU

Dear Sir or Ma'am:

Please be advised that Tug Hill Operating, LLC, has applied to the Oil and Gas Conservation Commission for approval to intentionally deviate a new deep well. The Code of State Regulations Title 39 Section 1.4.10 requires that the Commission notify the offset operators of the applicants' intent to deviate the proposed well. You are receiving this notice because you are listed as an offset operator (unleased mineral owner is also an "offset operator") to the proposed well. Any offset operator has ten days to object to the Commission's granting approval to the proposed deviation. If you file an objection, the Commission will schedule a hearing and you will be notified of the date and time to attend.

A copy of the location plat is enclosed for your review. If no objection(s) are received within ten 10 days from the date of delivery, the application will be processed in the normal manner.

If you have any questions please call me at (304) 414-1239.

Sincerely,

A handwritten signature in black ink that reads "Susan Rose". The signature is written in a cursive, flowing style.

Susan Rose  
Administrator

encl:



April 13, 2020

Dear Susan Rose:

The following is in response to your request for proof of delivery on your item with the tracking number: **9489 0090 0027 6201 4282 67**.


**Item Details**

<b>Status:</b>	Delivered
<b>Status Date / Time:</b>	March 11, 2020, 3:24 pm
<b>Location:</b>	HOUSTON, TX 77057
<b>Postal Product:</b>	First-Class Mail®
<b>Extra Services:</b>	Certified Mail™ Return Receipt Electronic

**Shipment Details**

<b>Weight:</b>	20lb, 4.1oz
----------------	-------------

**Recipient Signature**



Note: Scanned image may reflect a different destination address due to Intended Recipient's delivery instructions on file.

Thank you for selecting the United States Postal Service® for your mailing needs. If you require additional assistance, please contact your local Post Office™ or a Postal representative at 1-800-222-1811.

Sincerely,  
United States Postal Service®  
475 L'Enfant Plaza SW  
Washington, D.C. 20260-0004



---

west virginia department of environmental protection

---

Oil and Gas Conservation Commission  
601 57<sup>th</sup> Street SE, Charleston, WV 25304  
304-414-1239

Randall M. Albert, Chairman  
dep.wv.gov

February 28, 2020

TH Exploration II, LLC  
1320 S University Dr Ste 500  
Fort Worth TX 76107

7489 0090 00276201 428274

RE: Intentional Deviation of New Deep Well  
Tug Hill Operating, LLC – McMasters N-15HU

Dear Sir or Ma'am:

Please be advised that Tug Hill Operating, LLC, has applied to the Oil and Gas Conservation Commission for approval to intentionally deviate a new deep well. The Code of State Regulations Title 39 Section 1.4.10 requires that the Commission notify the offset operators of the applicants' intent to deviate the proposed well. You are receiving this notice because you are listed as an offset operator (unleased mineral owner is also an "offset operator") to the proposed well. Any offset operator has ten days to object to the Commission's granting approval to the proposed deviation. If you file an objection, the Commission will schedule a hearing and you will be notified of the date and time to attend.

A copy of the location plat is enclosed for your review. If no objection(s) are received within ten 10 days from the date of delivery, the application will be processed in the normal manner.

If you have any questions please call me at (304) 414-1239.

Sincerely,

A handwritten signature in black ink that reads 'Susan Rose' in a cursive, flowing script.

Susan Rose  
Administrator

encl:





April 13, 2020

Dear Susan Rose:

The following is in response to your request for proof of delivery on your item with the tracking number:  
**9489 0090 0027 6201 4282 74.**

### Item Details

<b>Status:</b>	Delivered, Front Desk/Reception/Mail Room
<b>Status Date / Time:</b>	March 5, 2020, 1:35 pm
<b>Location:</b>	FORT WORTH, TX 76107
<b>Postal Product:</b>	First-Class Mail®
<b>Extra Services:</b>	Certified Mail™ Return Receipt Electronic

### Shipment Details

<b>Weight:</b>	20lb, 4.1oz
----------------	-------------

### Recipient Signature

Signature of Recipient:	
Address of Recipient:	1300 S University 76107 500

Note: Scanned image may reflect a different destination address due to Intended Recipient's delivery instructions on file.

Thank you for selecting the United States Postal Service® for your mailing needs. If you require additional assistance, please contact your local Post Office™ or a Postal representative at 1-800-222-1811.

Sincerely,  
United States Postal Service®  
475 L'Enfant Plaza SW  
Washington, D.C. 20260-0004



Planning Report - Geographic

4705102334

<b>Database:</b>	DB_Aug1919_v14	<b>Local Co-ordinate Reference:</b>	Well McMasters N-15 HU (slot E)
<b>Company:</b>	Tug Hill Operating LLC	<b>TVD Reference:</b>	GL @ 1206.00ft
<b>Project:</b>	Marshall County, West Virginia	<b>MD Reference:</b>	GL @ 1206.00ft
<b>Site:</b>	McMasters Shields	<b>North Reference:</b>	Grid
<b>Well:</b>	McMasters N-15 HU (slot E)	<b>Survey Calculation Method:</b>	Minimum Curvature
<b>Wellbore:</b>	Original Hole		
<b>Design:</b>	rev2		

<b>Project</b>	Marshall County, West Virginia		
<b>Map System:</b>	Universal Transverse Mercator (US Survey Feet)	<b>System Datum:</b>	Mean Sea Level
<b>Geo Datum:</b>	NAD83 West Virginia - HARN		
<b>Map Zone:</b>	Zone 17N (84 W to 78 W)		

<b>Site</b>	McMasters Shields				
<b>Site Position:</b>		<b>Northing:</b>	14,439,441.76 usft	<b>Latitude:</b>	39.76008050
<b>From:</b>	Lat/Long	<b>Easting:</b>	1,700,145.18 usft	<b>Longitude:</b>	-80.78746471
<b>Position Uncertainty:</b>	0.00 ft	<b>Slot Radius:</b>	13-3/16 "	<b>Grid Convergence:</b>	0.136 °

<b>Well</b>	McMasters N-15 HU (slot E)					
<b>Well Position</b>	<b>+N/-S</b>	0.00 ft	<b>Northing:</b>	14,439,460.45 usft	<b>Latitude:</b>	39.76013201
	<b>+E/-W</b>	0.00 ft	<b>Easting:</b>	1,700,118.39 usft	<b>Longitude:</b>	-80.78755988
<b>Position Uncertainty</b>		0.00 ft	<b>Wellhead Elevation:</b>		<b>Ground Level:</b>	1,206.00 ft

<b>Wellbore</b>	Original Hole				
<b>Magnetics</b>	<b>Model Name</b>	<b>Sample Date</b>	<b>Declination (°)</b>	<b>Dip Angle (°)</b>	<b>Field Strength (nT)</b>
	IGRF2015	12/9/2019	-8.706	66.739	51,883.47849423

<b>Design</b>	rev2			
<b>Audit Notes:</b>				
<b>Version:</b>	<b>Phase:</b>	PLAN	<b>Tie On Depth:</b>	0.00
<b>Vertical Section:</b>	<b>Depth From (TVD) (ft)</b>	<b>+N/-S (ft)</b>	<b>+E/-W (ft)</b>	<b>Direction (°)</b>
	0.00	0.00	0.00	345.545

<b>Plan Survey Tool Program</b>	<b>Date</b>	5/28/2020		
<b>Depth From (ft)</b>	<b>Depth To (ft)</b>	<b>Survey (Wellbore)</b>	<b>Tool Name</b>	<b>Remarks</b>
1	0.00	22,490.91 rev2 (Original Hole)	MWD MWD - Standard	

RECEIVED  
Office of Oil and Gas  
JUN 29 2020  
WV Department of  
Environmental Protection



4705102334

<b>Database:</b>	DB_Aug1919_v14	<b>Local Co-ordinate Reference:</b>	Well McMasters N-15 HU (slot E)
<b>Company:</b>	Tug Hill Operating LLC	<b>TVD Reference:</b>	GL @ 1206.00ft
<b>Project:</b>	Marshall County, West Virginia	<b>MD Reference:</b>	GL @ 1206.00ft
<b>Site:</b>	McMasters Shields	<b>North Reference:</b>	Grid
<b>Well:</b>	McMasters N-15 HU (slot E)	<b>Survey Calculation Method:</b>	Minimum Curvature
<b>Wellbore:</b>	Original Hole		
<b>Design:</b>	rev2		

Plan Sections										
Measured Depth (ft)	Inclination (°)	Azimuth (°)	Vertical Depth (ft)	+N/-S (ft)	+E/-W (ft)	Dogleg Rate (°/100ft)	Build Rate (°/100ft)	Turn Rate (°/100ft)	TFO (°)	Target
0.00	0.00	0.000	0.00	0.00	0.00	0.00	0.00	0.00	0.000	
1,300.00	0.00	0.000	1,300.00	0.00	0.00	0.00	0.00	0.00	0.000	
1,450.00	3.00	69.850	1,449.93	1.35	3.69	2.00	2.00	0.00	69.850	
3,002.20	3.00	69.850	3,000.00	29.34	79.95	0.00	0.00	0.00	0.000	
3,352.20	10.00	69.850	3,347.53	42.98	117.12	2.00	2.00	0.00	0.000	
6,654.84	10.00	69.850	6,600.00	240.53	655.52	0.00	0.00	0.00	0.000	
7,541.93	27.74	69.844	7,436.06	339.00	923.79	2.00	2.00	0.00	-0.009	
10,845.59	27.74	69.844	10,359.99	868.88	2,367.43	0.00	0.00	0.00	0.000	
11,693.15	50.00	349.924	11,053.59	1,284.10	2,504.97	6.00	2.63	-9.43	-103.462	
12,252.28	91.00	330.333	11,237.89	1,762.39	2,319.64	8.00	7.33	-3.50	-28.449	
22,490.91	91.00	330.333	11,060.00	10,657.52	-2,747.35	0.00	0.00	0.00	0.000	McMasters N-15 HU f

RECEIVED  
Office of Oil and Gas  
JUN 29 2020  
WV Department of Environmental Protection



Database: DB\_Aug1919\_v14  
 Company: Tug Hill Operating LLC  
 Project: Marshall County, West Virginia  
 Site: McMasters Shields  
 Well: McMasters N-15 HU (slot E)  
 Wellbore: Original Hole  
 Design: rev2

Local Co-ordinate Reference:  
 TVD Reference:  
 MD Reference:  
 North Reference:  
 Survey Calculation Method:

Well McMasters N-15 HU (slot E)  
 GL @ 1206.00ft  
 GL @ 1206.00ft  
 Grid  
 Minimum Curvature

RECEIVED  
 Office of Oil and Gas  
 JUN 29 2020

WV Department of  
 Environmental Protection

Planned Survey

Measured Depth (ft)	Inclination (°)	Azimuth (°)	Vertical Depth (ft)	+N/-S (ft)	+E/-W (ft)	Map Northing (usft)	Map Easting (usft)	Latitude	Longitude
0.00	0.00	0.000	0.00	0.00	0.00	14,439,460.45	1,700,118.39	39.76013201	-80.78755988
100.00	0.00	0.000	100.00	0.00	0.00	14,439,460.45	1,700,118.39	39.76013201	-80.78755988
200.00	0.00	0.000	200.00	0.00	0.00	14,439,460.45	1,700,118.39	39.76013201	-80.78755988
300.00	0.00	0.000	300.00	0.00	0.00	14,439,460.45	1,700,118.39	39.76013201	-80.78755988
400.00	0.00	0.000	400.00	0.00	0.00	14,439,460.45	1,700,118.39	39.76013201	-80.78755988
500.00	0.00	0.000	500.00	0.00	0.00	14,439,460.45	1,700,118.39	39.76013201	-80.78755988
600.00	0.00	0.000	600.00	0.00	0.00	14,439,460.45	1,700,118.39	39.76013201	-80.78755988
700.00	0.00	0.000	700.00	0.00	0.00	14,439,460.45	1,700,118.39	39.76013201	-80.78755988
800.00	0.00	0.000	800.00	0.00	0.00	14,439,460.45	1,700,118.39	39.76013201	-80.78755988
900.00	0.00	0.000	900.00	0.00	0.00	14,439,460.45	1,700,118.39	39.76013201	-80.78755988
1,000.00	0.00	0.000	1,000.00	0.00	0.00	14,439,460.45	1,700,118.39	39.76013201	-80.78755988
1,100.00	0.00	0.000	1,100.00	0.00	0.00	14,439,460.45	1,700,118.39	39.76013201	-80.78755988
1,200.00	0.00	0.000	1,200.00	0.00	0.00	14,439,460.45	1,700,118.39	39.76013201	-80.78755988
1,300.00	0.00	0.000	1,300.00	0.00	0.00	14,439,460.45	1,700,118.39	39.76013201	-80.78755988
<b>KOP Begin 2"/100' build</b>									
1,400.00	2.00	69.850	1,399.98	0.60	1.64	14,439,461.05	1,700,120.03	39.76013365	-80.78755405
1,450.00	3.00	69.850	1,449.93	1.35	3.69	14,439,461.80	1,700,122.08	39.76013570	-80.78754675
<b>Begin 3.00° tangent</b>									
1,500.00	3.00	69.850	1,499.86	2.25	6.14	14,439,462.70	1,700,124.54	39.76013816	-80.78753801
1,600.00	3.00	69.850	1,599.73	4.06	11.06	14,439,464.51	1,700,129.45	39.76014308	-80.78752051
1,700.00	3.00	69.850	1,699.59	5.86	15.97	14,439,466.31	1,700,134.36	39.76014800	-80.78750301
1,800.00	3.00	69.850	1,799.45	7.66	20.88	14,439,468.11	1,700,139.28	39.76015292	-80.78748551
1,900.00	3.00	69.850	1,899.31	9.47	25.80	14,439,469.92	1,700,144.19	39.76015784	-80.78746801
2,000.00	3.00	69.850	1,999.18	11.27	30.71	14,439,471.72	1,700,149.10	39.76016276	-80.78745051
2,100.00	3.00	69.850	2,099.04	13.07	35.62	14,439,473.52	1,700,154.02	39.76016768	-80.78743302
2,200.00	3.00	69.850	2,198.90	14.87	40.54	14,439,475.32	1,700,158.93	39.76017260	-80.78741552
2,300.00	3.00	69.850	2,298.77	16.68	45.45	14,439,477.13	1,700,163.84	39.76017751	-80.78739802
2,400.00	3.00	69.850	2,398.63	18.48	50.36	14,439,478.93	1,700,168.76	39.76018243	-80.78738052
2,500.00	3.00	69.850	2,498.49	20.28	55.28	14,439,480.73	1,700,173.67	39.76018735	-80.78736302
2,600.00	3.00	69.850	2,598.36	22.09	60.19	14,439,482.54	1,700,178.58	39.76019227	-80.78734552
2,700.00	3.00	69.850	2,698.22	23.89	65.10	14,439,484.34	1,700,183.50	39.76019719	-80.78732803
2,800.00	3.00	69.850	2,798.08	25.69	70.01	14,439,486.14	1,700,188.41	39.76020211	-80.78731053
2,900.00	3.00	69.850	2,897.94	27.49	74.93	14,439,487.94	1,700,193.32	39.76020703	-80.78729303
3,000.00	3.00	69.850	2,997.81	29.30	79.84	14,439,489.75	1,700,198.24	39.76021195	-80.78727553
3,002.20	3.00	69.850	3,000.00	29.34	79.95	14,439,489.79	1,700,198.34	39.76021206	-80.78727515
<b>Begin 2"/100' build</b>									
3,100.00	4.96	69.850	3,097.56	31.67	86.32	14,439,492.12	1,700,204.71	39.76021843	-80.78725246
3,200.00	6.96	69.850	3,197.02	35.25	96.06	14,439,495.70	1,700,214.45	39.76022819	-80.78721777
3,300.00	8.96	69.850	3,296.05	40.02	109.05	14,439,500.47	1,700,227.45	39.76024120	-80.78717149
3,352.20	10.00	69.850	3,347.53	42.98	117.12	14,439,503.43	1,700,235.52	39.76024927	-80.78714276
<b>Begin 10.00° tangent</b>									
3,400.00	10.00	69.850	3,394.61	45.84	124.92	14,439,506.29	1,700,243.31	39.76025708	-80.78711500
3,500.00	10.00	69.850	3,493.09	51.82	141.22	14,439,512.27	1,700,259.61	39.76027340	-80.78705695
3,600.00	10.00	69.850	3,591.57	57.80	157.52	14,439,518.25	1,700,275.91	39.76028972	-80.78699889
3,700.00	10.00	69.850	3,690.05	63.78	173.82	14,439,524.23	1,700,292.22	39.76030604	-80.78694083
3,800.00	10.00	69.850	3,788.54	69.76	190.12	14,439,530.21	1,700,308.52	39.76032236	-80.78688277
3,900.00	10.00	69.850	3,887.02	75.75	206.43	14,439,536.20	1,700,324.82	39.76033868	-80.78682471
4,000.00	10.00	69.850	3,985.50	81.73	222.73	14,439,542.18	1,700,341.12	39.76035500	-80.78676665
4,100.00	10.00	69.850	4,083.98	87.71	239.03	14,439,548.16	1,700,357.42	39.76037133	-80.78670859
4,200.00	10.00	69.850	4,182.46	93.69	255.33	14,439,554.14	1,700,373.73	39.76038765	-80.78665053
4,300.00	10.00	69.850	4,280.94	99.67	271.63	14,439,560.12	1,700,390.03	39.76040397	-80.78659248
4,400.00	10.00	69.850	4,379.42	105.65	287.94	14,439,566.10	1,700,406.33	39.76042029	-80.78653442
4,500.00	10.00	69.850	4,477.90	111.64	304.24	14,439,572.09	1,700,422.63	39.76043661	-80.78647636
4,600.00	10.00	69.850	4,576.38	117.62	320.54	14,439,578.07	1,700,438.93	39.76045293	-80.78641830



Database: DB\_Aug1919\_v14  
 Company: Tug Hill Operating LLC  
 Project: Marshall County, West Virginia  
 Site: McMasters Shields  
 Well: McMasters N-15 HU (slot E)  
 Wellbore: Original Hole  
 Design: rev2

Local Co-ordinate Reference:  
 TVD Reference:  
 MD Reference:  
 North Reference:  
 Survey Calculation Method:

Well McMasters N-15 HU (slot E)  
 GL @ 1206.00ft  
 GL @ 1206.00ft  
 Grid  
 Minimum Curvature

RECEIVED  
 Office of Oil and Gas  
 JUN 29 2020

WV Department of  
 Environmental Protection

Planned Survey

Measured Depth (ft)	Inclination (°)	Azimuth (°)	Vertical Depth (ft)	+N/-S (ft)	+E/-W (ft)	Map Northing (usft)	Map Easting (usft)	Latitude	Longitude
4,700.00	10.00	69.850	4,674.86	123.60	336.84	14,439,584.05	1,700,455.24	39.76046925	-80.78636024
4,800.00	10.00	69.850	4,773.34	129.58	353.14	14,439,590.03	1,700,471.54	39.76048557	-80.78630218
4,900.00	10.00	69.850	4,871.82	135.56	369.45	14,439,596.01	1,700,487.84	39.76050189	-80.78624412
5,000.00	10.00	69.850	4,970.30	141.55	385.75	14,439,602.00	1,700,504.14	39.76051821	-80.78618606
5,100.00	10.00	69.850	5,068.79	147.53	402.05	14,439,607.98	1,700,520.44	39.76053454	-80.78612801
5,200.00	10.00	69.850	5,167.27	153.51	418.35	14,439,613.96	1,700,536.74	39.76055086	-80.78606995
5,300.00	10.00	69.850	5,265.75	159.49	434.65	14,439,619.94	1,700,553.05	39.76056718	-80.78601189
5,400.00	10.00	69.850	5,364.23	165.47	450.96	14,439,625.92	1,700,569.35	39.76058350	-80.78595383
5,500.00	10.00	69.850	5,462.71	171.45	467.26	14,439,631.90	1,700,585.65	39.76059982	-80.78589577
5,600.00	10.00	69.850	5,561.19	177.44	483.56	14,439,637.89	1,700,601.95	39.76061614	-80.78583771
5,700.00	10.00	69.850	5,659.67	183.42	499.86	14,439,643.87	1,700,618.25	39.76063246	-80.78577965
5,800.00	10.00	69.850	5,758.15	189.40	516.16	14,439,649.85	1,700,634.56	39.76064878	-80.78572159
5,900.00	10.00	69.850	5,856.63	195.38	532.46	14,439,655.83	1,700,650.86	39.76066510	-80.78566353
6,000.00	10.00	69.850	5,955.11	201.36	548.77	14,439,661.81	1,700,667.16	39.76068142	-80.78560547
6,100.00	10.00	69.850	6,053.59	207.35	565.07	14,439,667.80	1,700,683.46	39.76069774	-80.78554741
6,200.00	10.00	69.850	6,152.07	213.33	581.37	14,439,673.78	1,700,699.76	39.76071406	-80.78548936
6,300.00	10.00	69.850	6,250.55	219.31	597.67	14,439,679.76	1,700,716.07	39.76073038	-80.78543130
6,400.00	10.00	69.850	6,349.04	225.29	613.97	14,439,685.74	1,700,732.37	39.76074670	-80.78537324
6,500.00	10.00	69.850	6,447.52	231.27	630.28	14,439,691.72	1,700,748.67	39.76076302	-80.78531518
6,600.00	10.00	69.850	6,546.00	237.25	646.58	14,439,697.70	1,700,764.97	39.76077935	-80.78525712
6,654.84	10.00	69.850	6,600.00	240.53	655.52	14,439,700.98	1,700,773.91	39.76078829	-80.78522528
<b>Begin 2°/100' build</b>									
6,700.00	10.90	69.849	6,644.41	243.36	663.21	14,439,703.81	1,700,781.60	39.76079599	-80.78519789
6,800.00	12.90	69.848	6,742.26	250.46	682.57	14,439,710.91	1,700,800.97	39.76081538	-80.78512893
6,900.00	14.90	69.847	6,839.32	258.74	705.13	14,439,719.19	1,700,823.52	39.76083797	-80.78504859
7,000.00	16.90	69.846	6,935.49	268.18	730.85	14,439,728.63	1,700,849.24	39.76086372	-80.78495698
7,100.00	18.90	69.846	7,030.64	278.77	759.71	14,439,739.22	1,700,878.10	39.76089262	-80.78485421
7,200.00	20.90	69.845	7,124.67	290.50	791.67	14,439,750.95	1,700,910.06	39.76092462	-80.78474039
7,300.00	22.90	69.845	7,217.44	303.35	826.68	14,439,763.80	1,700,945.08	39.76095968	-80.78461568
7,400.00	24.90	69.845	7,308.86	317.31	864.72	14,439,777.76	1,700,983.11	39.76099777	-80.78448021
7,500.00	26.90	69.845	7,398.81	332.37	905.73	14,439,792.81	1,701,024.12	39.76103884	-80.78433416
7,541.93	27.74	69.844	7,436.06	339.00	923.79	14,439,799.45	1,701,042.19	39.76105693	-80.78426981
<b>Begin 27.74° tangent</b>									
7,600.00	27.74	69.844	7,487.46	348.31	949.17	14,439,808.76	1,701,067.56	39.76108234	-80.78417944
7,700.00	27.74	69.844	7,575.96	364.35	992.87	14,439,824.80	1,701,111.26	39.76112610	-80.78402381
7,800.00	27.74	69.844	7,664.47	380.39	1,036.57	14,439,840.84	1,701,154.96	39.76116986	-80.78386817
7,900.00	27.74	69.844	7,752.97	396.43	1,080.26	14,439,856.88	1,701,198.66	39.76121362	-80.78371254
8,000.00	27.74	69.844	7,841.48	412.47	1,123.96	14,439,872.92	1,701,242.35	39.76125738	-80.78355691
8,100.00	27.74	69.844	7,929.98	428.51	1,167.66	14,439,888.96	1,701,286.05	39.76130114	-80.78340128
8,200.00	27.74	69.844	8,018.49	444.55	1,211.36	14,439,905.00	1,701,329.75	39.76134489	-80.78324564
8,300.00	27.74	69.844	8,107.00	460.59	1,255.06	14,439,921.04	1,701,373.45	39.76138865	-80.78309001
8,400.00	27.74	69.844	8,195.50	476.63	1,298.76	14,439,937.07	1,701,417.15	39.76143241	-80.78293438
8,500.00	27.74	69.844	8,284.01	492.66	1,342.45	14,439,953.11	1,701,460.85	39.76147617	-80.78277874
8,600.00	27.74	69.844	8,372.51	508.70	1,386.15	14,439,969.15	1,701,504.54	39.76151992	-80.78262311
8,700.00	27.74	69.844	8,461.02	524.74	1,429.85	14,439,985.19	1,701,548.24	39.76156368	-80.78246747
8,800.00	27.74	69.844	8,549.52	540.78	1,473.55	14,440,001.23	1,701,591.94	39.76160744	-80.78231184
8,900.00	27.74	69.844	8,638.03	556.82	1,517.25	14,440,017.27	1,701,635.64	39.76165120	-80.78215621
9,000.00	27.74	69.844	8,726.53	572.86	1,560.94	14,440,033.31	1,701,679.34	39.76169495	-80.78200057
9,100.00	27.74	69.844	8,815.04	588.90	1,604.64	14,440,049.35	1,701,723.03	39.76173871	-80.78184494
9,200.00	27.74	69.844	8,903.54	604.94	1,648.34	14,440,065.39	1,701,766.73	39.76178246	-80.78168930
9,300.00	27.74	69.844	8,992.05	620.98	1,692.04	14,440,081.43	1,701,810.43	39.76182622	-80.78153367
9,400.00	27.74	69.844	9,080.56	637.02	1,735.74	14,440,097.47	1,701,854.13	39.76186998	-80.78137803
9,500.00	27.74	69.844	9,169.06	653.06	1,779.43	14,440,113.51	1,701,897.83	39.76191373	-80.78122240
9,600.00	27.74	69.844	9,257.57	669.10	1,823.13	14,440,129.55	1,701,941.52	39.76195749	-80.78106676



Planning Report - Geographic

4705102334

Database: DB\_Aug1919\_v14  
 Company: Tug Hill Operating LLC  
 Project: Marshall County, West Virginia  
 Site: McMasters Shields  
 Well: McMasters N-15 HU (slot E)  
 Wellbore: Original Hole  
 Design: rev2

Local Co-ordinate Reference:  
 TVD Reference:  
 MD Reference:  
 North Reference:  
 Survey Calculation Method:

Well McMasters N-15 HU (slot E)  
 GL @ 1206.00ft  
 GL @ 1206.00ft  
 Grid  
 Minimum Curvature

RECEIVED  
 Office of Oil and Gas  
 JUN 29 2020  
 WV Department of  
 Environmental Protection

Planned Survey

Measured Depth (ft)	Inclination (°)	Azimuth (°)	Vertical Depth (ft)	+N/-S (ft)	+E/-W (ft)	Map Northing (usft)	Map Easting (usft)	Latitude	Longitude
9,700.00	27.74	69.844	9,346.07	685.14	1,866.83	14,440,145.59	1,701,985.22	39.76200124	-80.78091113
9,800.00	27.74	69.844	9,434.58	701.18	1,910.53	14,440,161.62	1,702,028.92	39.76204500	-80.78075549
9,900.00	27.74	69.844	9,523.08	717.22	1,954.23	14,440,177.66	1,702,072.62	39.76208875	-80.78059985
10,000.00	27.74	69.844	9,611.59	733.25	1,997.93	14,440,193.70	1,702,116.32	39.76213251	-80.78044422
10,100.00	27.74	69.844	9,700.09	749.29	2,041.62	14,440,209.74	1,702,160.01	39.76217626	-80.78028858
10,200.00	27.74	69.844	9,788.60	765.33	2,085.32	14,440,225.78	1,702,203.71	39.76222001	-80.78013294
10,300.00	27.74	69.844	9,877.10	781.37	2,129.02	14,440,241.82	1,702,247.41	39.76226377	-80.77997731
10,400.00	27.74	69.844	9,965.61	797.41	2,172.72	14,440,257.86	1,702,291.11	39.76230752	-80.77982167
10,500.00	27.74	69.844	10,054.12	813.45	2,216.42	14,440,273.90	1,702,334.81	39.76235128	-80.77966603
10,600.00	27.74	69.844	10,142.62	829.49	2,260.11	14,440,289.94	1,702,378.50	39.76239503	-80.77951039
10,700.00	27.74	69.844	10,231.13	845.53	2,303.81	14,440,305.98	1,702,422.20	39.76243878	-80.77935476
10,800.00	27.74	69.844	10,319.63	861.57	2,347.51	14,440,322.02	1,702,465.90	39.76248253	-80.77919912
10,845.59	27.74	69.844	10,359.98	868.88	2,367.43	14,440,329.33	1,702,485.82	39.76250248	-80.77912816
<b>Begin 6"/100' build/turn</b>									
10,900.00	27.15	62.875	10,408.28	878.91	2,390.38	14,440,339.36	1,702,508.77	39.76252986	-80.77904643
11,000.00	27.01	49.675	10,497.40	904.03	2,428.03	14,440,364.48	1,702,546.42	39.76259859	-80.77891222
11,100.00	28.07	36.881	10,586.14	937.57	2,459.49	14,440,398.02	1,702,577.88	39.76269050	-80.77879998
11,200.00	30.22	25.356	10,673.55	979.17	2,484.41	14,440,439.62	1,702,602.80	39.76280457	-80.77871093
11,300.00	33.24	15.481	10,758.65	1,028.37	2,502.52	14,440,488.82	1,702,620.91	39.76293957	-80.77864606
11,400.00	36.92	7.219	10,840.52	1,084.63	2,513.62	14,440,545.08	1,702,632.01	39.76309400	-80.77860607
11,500.00	41.08	0.333	10,918.25	1,147.34	2,517.59	14,440,607.79	1,702,635.98	39.76326619	-80.77859139
11,600.00	45.58	354.546	10,991.01	1,215.81	2,514.38	14,440,676.25	1,702,632.77	39.76345423	-80.77860220
11,693.15	50.00	349.924	11,053.59	1,284.10	2,504.97	14,440,744.55	1,702,623.36	39.76364186	-80.77863509
<b>Begin 8"/100' build/turn</b>									
11,700.00	50.48	349.585	11,057.97	1,289.28	2,504.03	14,440,749.73	1,702,622.42	39.76365610	-80.77863838
11,800.00	57.62	345.114	11,118.66	1,368.16	2,486.18	14,440,828.60	1,702,604.57	39.76387283	-80.77870120
11,900.00	64.89	341.306	11,164.73	1,451.99	2,460.78	14,440,912.44	1,702,579.17	39.76410323	-80.77879085
12,000.00	72.25	337.930	11,201.25	1,539.15	2,428.33	14,440,999.60	1,702,546.72	39.76434281	-80.77890558
12,100.00	79.66	334.823	11,225.51	1,627.94	2,389.45	14,441,088.39	1,702,507.84	39.76458692	-80.77904316
12,200.00	87.10	331.860	11,237.03	1,716.63	2,344.90	14,441,177.08	1,702,463.29	39.76483079	-80.77920091
12,252.28	91.00	330.333	11,237.89	1,762.39	2,319.64	14,441,222.83	1,702,438.03	39.76495662	-80.77929041
<b>Begin 91.00° lateral</b>									
12,300.00	91.00	330.333	11,237.06	1,803.84	2,296.02	14,441,264.29	1,702,414.41	39.76507062	-80.77937408
12,400.00	91.00	330.333	11,235.33	1,890.72	2,246.53	14,441,351.17	1,702,364.92	39.76530955	-80.77954943
12,500.00	91.00	330.333	11,233.59	1,977.60	2,197.04	14,441,438.04	1,702,315.43	39.76554848	-80.77972478
12,600.00	91.00	330.333	11,231.85	2,064.48	2,147.55	14,441,524.92	1,702,265.94	39.76578740	-80.77990013
12,700.00	91.00	330.333	11,230.11	2,151.35	2,098.07	14,441,611.80	1,702,216.46	39.76602633	-80.78007548
12,800.00	91.00	330.333	11,228.38	2,238.23	2,048.58	14,441,698.68	1,702,166.97	39.76626525	-80.78025084
12,900.00	91.00	330.333	11,226.64	2,325.11	1,999.09	14,441,785.56	1,702,117.48	39.76650418	-80.78042619
13,000.00	91.00	330.333	11,224.90	2,411.99	1,949.60	14,441,872.43	1,702,067.99	39.76674310	-80.78060155
13,100.00	91.00	330.333	11,223.16	2,498.87	1,900.11	14,441,959.31	1,702,018.50	39.76698203	-80.78077691
13,200.00	91.00	330.333	11,221.43	2,585.75	1,850.62	14,442,046.19	1,701,969.01	39.76722095	-80.78095227
13,300.00	91.00	330.333	11,219.69	2,672.62	1,801.13	14,442,133.07	1,701,919.52	39.76745988	-80.78112763
13,400.00	91.00	330.333	11,217.95	2,759.50	1,751.64	14,442,219.95	1,701,870.03	39.76769880	-80.78130299
13,500.00	91.00	330.333	11,216.21	2,846.38	1,702.15	14,442,306.82	1,701,820.55	39.76793772	-80.78147835
13,600.00	91.00	330.333	11,214.48	2,933.26	1,652.67	14,442,393.70	1,701,771.06	39.76817665	-80.78165372
13,700.00	91.00	330.333	11,212.74	3,020.14	1,603.18	14,442,480.58	1,701,721.57	39.76841557	-80.78182908
13,800.00	91.00	330.333	11,211.01	3,107.01	1,553.69	14,442,567.46	1,701,672.08	39.76865449	-80.78200445
13,900.00	91.00	330.333	11,209.26	3,193.89	1,504.20	14,442,654.34	1,701,622.59	39.76889342	-80.78217982
14,000.00	91.00	330.333	11,207.53	3,280.77	1,454.71	14,442,741.21	1,701,573.10	39.76913234	-80.78235518
14,100.00	91.00	330.333	11,205.79	3,367.65	1,405.22	14,442,828.09	1,701,523.61	39.76937126	-80.78253055
14,200.00	91.00	330.333	11,204.05	3,454.53	1,355.73	14,442,914.97	1,701,474.12	39.76961018	-80.78270593
14,300.00	91.00	330.333	11,202.31	3,541.41	1,306.24	14,443,001.85	1,701,424.63	39.76984910	-80.78288130
14,400.00	91.00	330.333	11,200.58	3,628.28	1,256.75	14,443,088.73	1,701,375.15	39.77008802	-80.78305667



Database: DB\_Aug1919\_v14  
 Company: Tug Hill Operating LLC  
 Project: Marshall County, West Virginia  
 Site: McMasters Shields  
 Well: McMasters N-15 HU (slot E)  
 Wellbore: Original Hole  
 Design: rev2

Local Co-ordinate Reference: Well McMasters N-15 HU (slot E)  
 TVD Reference: GL @ 1206.00ft  
 MD Reference: GL @ 1206.00ft  
 North Reference: Grid  
 Survey Calculation Method: Minimum Curvature

RECEIVED  
 Office of Oil and Gas

JUN 29 2020

WV Department of  
 Environmental Protection

Planned Survey

Measured Depth (ft)	Inclination (°)	Azimuth (°)	Vertical Depth (ft)	+N/-S (ft)	+E/-W (ft)	Map Northing (usft)	Map Easting (usft)	Latitude	Longitude
14,500.00	91.00	330.333	11,198.84	3,715.16	1,207.26	14,443,175.60	1,701,325.66	39.77032694	-80.78323205
14,600.00	91.00	330.333	11,197.10	3,802.04	1,157.78	14,443,262.48	1,701,276.17	39.77056586	-80.78340742
14,700.00	91.00	330.333	11,195.37	3,888.92	1,108.29	14,443,349.36	1,701,226.68	39.77080479	-80.78358280
14,800.00	91.00	330.333	11,193.63	3,975.80	1,058.80	14,443,436.24	1,701,177.19	39.77104371	-80.78375818
14,900.00	91.00	330.333	11,191.89	4,062.68	1,009.31	14,443,523.12	1,701,127.70	39.77128262	-80.78393356
15,000.00	91.00	330.333	11,190.15	4,149.55	959.82	14,443,610.00	1,701,078.21	39.77152154	-80.78410894
15,100.00	91.00	330.333	11,188.42	4,236.43	910.33	14,443,696.87	1,701,028.72	39.77176046	-80.78428432
15,200.00	91.00	330.333	11,186.68	4,323.31	860.84	14,443,783.75	1,700,979.24	39.77199938	-80.78445970
15,300.00	91.00	330.333	11,184.94	4,410.19	811.35	14,443,870.63	1,700,929.75	39.77223830	-80.78463509
15,400.00	91.00	330.333	11,183.20	4,497.07	761.86	14,443,957.51	1,700,880.26	39.77247722	-80.78481047
15,500.00	91.00	330.333	11,181.47	4,583.94	712.38	14,444,044.39	1,700,830.77	39.77271614	-80.78498586
15,600.00	91.00	330.333	11,179.73	4,670.82	662.89	14,444,131.26	1,700,781.28	39.77295505	-80.78516125
15,700.00	91.00	330.333	11,177.99	4,757.70	613.40	14,444,218.14	1,700,731.79	39.77319397	-80.78533664
15,800.00	91.00	330.333	11,176.25	4,844.58	563.91	14,444,305.02	1,700,682.30	39.77343289	-80.78551203
15,900.00	91.00	330.333	11,174.52	4,931.46	514.42	14,444,391.90	1,700,632.81	39.77367181	-80.78568742
16,000.00	91.00	330.333	11,172.78	5,018.34	464.93	14,444,478.78	1,700,583.32	39.77391072	-80.78586281
16,100.00	91.00	330.333	11,171.04	5,105.21	415.44	14,444,565.65	1,700,533.84	39.77414964	-80.78603821
16,200.00	91.00	330.333	11,169.30	5,192.09	365.95	14,444,652.53	1,700,484.35	39.77438856	-80.78621360
16,300.00	91.00	330.333	11,167.57	5,278.97	316.46	14,444,739.41	1,700,434.86	39.77462747	-80.78638900
16,400.00	91.00	330.333	11,165.83	5,365.85	266.97	14,444,826.29	1,700,385.37	39.77486639	-80.78656440
16,500.00	91.00	330.333	11,164.09	5,452.73	217.49	14,444,913.17	1,700,335.88	39.77510530	-80.78673980
16,600.00	91.00	330.333	11,162.35	5,539.61	168.00	14,445,000.04	1,700,286.39	39.77534422	-80.78691520
16,700.00	91.00	330.333	11,160.62	5,626.48	118.51	14,445,086.92	1,700,236.90	39.77558313	-80.78709060
16,800.00	91.00	330.333	11,158.88	5,713.36	69.02	14,445,173.80	1,700,187.41	39.77582205	-80.78726600
16,900.00	91.00	330.333	11,157.14	5,800.24	19.53	14,445,260.68	1,700,137.92	39.77606096	-80.78744141
17,000.00	91.00	330.333	11,155.40	5,887.12	-29.96	14,445,347.56	1,700,088.44	39.77629988	-80.78761681
17,100.00	91.00	330.333	11,153.67	5,974.00	-79.45	14,445,434.43	1,700,038.95	39.77653879	-80.78779222
17,200.00	91.00	330.333	11,151.93	6,060.87	-128.94	14,445,521.31	1,699,989.46	39.77677770	-80.78796763
17,300.00	91.00	330.333	11,150.19	6,147.75	-178.43	14,445,608.19	1,699,939.97	39.77701662	-80.78814303
17,400.00	91.00	330.333	11,148.45	6,234.63	-227.91	14,445,695.07	1,699,890.48	39.77725553	-80.78831844
17,500.00	91.00	330.333	11,146.72	6,321.51	-277.40	14,445,781.95	1,699,840.99	39.77749444	-80.78849386
17,600.00	91.00	330.333	11,144.98	6,408.39	-326.89	14,445,868.82	1,699,791.50	39.77773335	-80.78866927
17,700.00	91.00	330.333	11,143.24	6,495.27	-376.38	14,445,955.70	1,699,742.01	39.77797227	-80.78884468
17,800.00	91.00	330.333	11,141.50	6,582.14	-425.87	14,446,042.58	1,699,692.53	39.77821118	-80.78902010
17,900.00	91.00	330.333	11,139.77	6,669.02	-475.36	14,446,129.46	1,699,643.04	39.77845009	-80.78919551
18,000.00	91.00	330.333	11,138.03	6,755.90	-524.85	14,446,216.34	1,699,593.55	39.77868900	-80.78937093
18,100.00	91.00	330.333	11,136.29	6,842.78	-574.34	14,446,303.21	1,699,544.06	39.77892791	-80.78954635
18,200.00	91.00	330.333	11,134.55	6,929.66	-623.83	14,446,390.09	1,699,494.57	39.77916682	-80.78972177
18,300.00	91.00	330.333	11,132.82	7,016.53	-673.31	14,446,476.97	1,699,445.08	39.77940573	-80.78989719
18,400.00	91.00	330.333	11,131.08	7,103.41	-722.80	14,446,563.85	1,699,395.59	39.77964464	-80.79007261
18,500.00	91.00	330.333	11,129.34	7,190.29	-772.29	14,446,650.73	1,699,346.10	39.77988355	-80.79024803
18,600.00	91.00	330.333	11,127.60	7,277.17	-821.78	14,446,737.61	1,699,296.61	39.78012246	-80.79042346
18,700.00	91.00	330.333	11,125.87	7,364.05	-871.27	14,446,824.48	1,699,247.13	39.78036137	-80.79059888
18,800.00	91.00	330.333	11,124.13	7,450.93	-920.76	14,446,911.36	1,699,197.64	39.78060028	-80.79077431
18,900.00	91.00	330.333	11,122.39	7,537.80	-970.25	14,446,998.24	1,699,148.15	39.78083919	-80.79094974
19,000.00	91.00	330.333	11,120.65	7,624.68	-1,019.74	14,447,085.12	1,699,098.66	39.78107810	-80.79112517
19,100.00	91.00	330.333	11,118.92	7,711.56	-1,069.23	14,447,172.00	1,699,049.17	39.78131701	-80.79130060
19,200.00	91.00	330.333	11,117.18	7,798.44	-1,118.72	14,447,258.87	1,698,999.68	39.78155591	-80.79147603
19,300.00	91.00	330.333	11,115.44	7,885.32	-1,168.20	14,447,345.75	1,698,950.19	39.78179482	-80.79165146
19,400.00	91.00	330.333	11,113.70	7,972.20	-1,217.69	14,447,432.63	1,698,900.70	39.78203373	-80.79182690
19,500.00	91.00	330.333	11,111.97	8,059.07	-1,267.18	14,447,519.51	1,698,851.21	39.78227264	-80.79200233
19,600.00	91.00	330.333	11,110.23	8,145.95	-1,316.67	14,447,606.39	1,698,801.73	39.78251154	-80.79217777
19,700.00	91.00	330.333	11,108.49	8,232.83	-1,366.16	14,447,693.26	1,698,752.24	39.78275045	-80.79235321
19,800.00	91.00	330.333	11,106.75	8,319.71	-1,415.65	14,447,780.14	1,698,702.75	39.78298936	-80.79252865
19,900.00	91.00	330.333	11,105.02	8,406.59	-1,465.14	14,447,867.02	1,698,653.26	39.78322826	-80.79270409



<b>Database:</b>	DB_Aug1919_v14	<b>Local Co-ordinate Reference:</b>	Well McMasters N-15 HU (slot E)
<b>Company:</b>	Tug Hill Operating LLC	<b>TVD Reference:</b>	GL @ 1206.00ft
<b>Project:</b>	Marshall County, West Virginia	<b>MD Reference:</b>	GL @ 1206.00ft
<b>Site:</b>	McMasters Shields	<b>North Reference:</b>	Grid
<b>Well:</b>	McMasters N-15 HU (slot E)	<b>Survey Calculation Method:</b>	Minimum Curvature
<b>Wellbore:</b>	Original Hole		
<b>Design:</b>	rev2		

**Planned Survey**

Measured Depth (ft)	Inclination (°)	Azimuth (°)	Vertical Depth (ft)	+N/-S (ft)	+E/-W (ft)	Map Northing (usft)	Map Easting (usft)	Latitude	Longitude
20,000.00	91.00	330.333	11,103.28	8,493.46	-1,514.63	14,447,953.90	1,698,603.77	39.78346717	-80.79287953
20,100.00	91.00	330.333	11,101.54	8,580.34	-1,564.12	14,448,040.78	1,698,554.28	39.78370607	-80.79305497
20,200.00	91.00	330.333	11,099.80	8,667.22	-1,613.60	14,448,127.65	1,698,504.79	39.78394498	-80.79323041
20,300.00	91.00	330.333	11,098.07	8,754.10	-1,663.09	14,448,214.53	1,698,455.30	39.78418388	-80.79340586
20,400.00	91.00	330.333	11,096.33	8,840.98	-1,712.58	14,448,301.41	1,698,405.82	39.78442279	-80.79358131
20,500.00	91.00	330.333	11,094.59	8,927.86	-1,762.07	14,448,388.29	1,698,356.33	39.78466169	-80.79375675
20,600.00	91.00	330.333	11,092.85	9,014.73	-1,811.56	14,448,475.17	1,698,306.84	39.78490060	-80.79393220
20,700.00	91.00	330.333	11,091.12	9,101.61	-1,861.05	14,448,562.04	1,698,257.35	39.78513950	-80.79410765
20,800.00	91.00	330.333	11,089.38	9,188.49	-1,910.54	14,448,648.92	1,698,207.86	39.78537841	-80.79428310
20,900.00	91.00	330.333	11,087.64	9,275.37	-1,960.03	14,448,735.80	1,698,158.37	39.78561731	-80.79445856
21,000.00	91.00	330.333	11,085.90	9,362.25	-2,009.52	14,448,822.68	1,698,108.88	39.78585621	-80.79463401
21,100.00	91.00	330.333	11,084.17	9,449.13	-2,059.01	14,448,909.56	1,698,059.39	39.78609511	-80.79480946
21,200.00	91.00	330.333	11,082.43	9,536.00	-2,108.49	14,448,996.43	1,698,009.90	39.78633402	-80.79498492
21,300.00	91.00	330.333	11,080.69	9,622.88	-2,157.98	14,449,083.31	1,697,960.42	39.78657292	-80.79516038
21,400.00	91.00	330.333	11,078.95	9,709.76	-2,207.47	14,449,170.19	1,697,910.93	39.78681182	-80.79533584
21,500.00	91.00	330.333	11,077.22	9,796.64	-2,256.96	14,449,257.07	1,697,861.44	39.78705072	-80.79551129
21,600.00	91.00	330.333	11,075.48	9,883.52	-2,306.45	14,449,343.95	1,697,811.95	39.78728963	-80.79568676
21,700.00	91.00	330.333	11,073.74	9,970.39	-2,355.94	14,449,430.83	1,697,762.46	39.78752853	-80.79586222
21,800.00	91.00	330.333	11,072.00	10,057.27	-2,405.43	14,449,517.70	1,697,712.97	39.78776743	-80.79603768
21,900.00	91.00	330.333	11,070.27	10,144.15	-2,454.92	14,449,604.58	1,697,663.48	39.78800633	-80.79621315
22,000.00	91.00	330.333	11,068.53	10,231.03	-2,504.41	14,449,691.46	1,697,613.99	39.78824523	-80.79638861
22,100.00	91.00	330.333	11,066.79	10,317.91	-2,553.89	14,449,778.34	1,697,564.51	39.78848413	-80.79656408
22,200.00	91.00	330.333	11,065.05	10,404.79	-2,603.38	14,449,865.22	1,697,515.02	39.78872303	-80.79673955
22,300.00	91.00	330.333	11,063.32	10,491.66	-2,652.87	14,449,952.09	1,697,465.53	39.78896193	-80.79691502
22,400.00	91.00	330.333	11,061.58	10,578.54	-2,702.36	14,450,038.97	1,697,416.04	39.78920083	-80.79709049
22,490.91	91.00	330.333	11,060.00	10,657.52	-2,747.35	14,450,117.95	1,697,371.05	39.78941800	-80.79725000

PBHL/TD 22490.91 MD/11060.00 TVD

**Design Targets**

Target Name	Dip Angle (°)	Dip Dir. (°)	TVD (ft)	+N/-S (ft)	+E/-W (ft)	Northing (usft)	Easting (usft)	Latitude	Longitude
McMasters N-15 HU PB - hit/miss target - Shape - Point	0.00	0.000	11,060.00	10,657.52	-2,747.35	14,450,117.95	1,697,371.05	39.78941800	-80.79725000
McMasters N-15 HU LP - plan misses target center by 11.78ft at 12273.39ft MD (11237.53 TVD, 1780.73 N, 2309.19 E) - Point	0.00	0.000	11,238.00	1,786.56	2,319.41	14,441,247.00	1,702,437.80	39.76502300	-80.77929100

RECEIVED  
Office of Oil and Gas

JUN 29 2020

WV Department of  
Environmental Protection





Planning Report - Geographic

<b>Database:</b>	DB_Aug1919_v14	<b>Local Co-ordinate Reference:</b>	Well McMasters N-15 HU (slot E)
<b>Company:</b>	Tug Hill Operating LLC	<b>TVD Reference:</b>	GL @ 1206.00ft
<b>Project:</b>	Marshall County, West Virginia	<b>MD Reference:</b>	GL @ 1206.00ft
<b>Site:</b>	McMasters Shields	<b>North Reference:</b>	Grid
<b>Well:</b>	McMasters N-15 HU (slot E)	<b>Survey Calculation Method:</b>	Minimum Curvature
<b>Wellbore:</b>	Original Hole		
<b>Design:</b>	rev2		

Plan Annotations

Measured Depth (ft)	Vertical Depth (ft)	Local Coordinates		Comment
		+N/-S (ft)	+E/-W (ft)	
1,300.00	1,300.00	0.00	0.00	KOP Begin 2"/100' build
1,450.00	1,449.93	1.35	3.69	Begin 3.00° tangent
3,002.20	3,000.00	29.34	79.95	Begin 2"/100' build
3,352.20	3,347.53	42.98	117.12	Begin 10.00° tangent
6,654.84	6,600.00	240.53	655.52	Begin 2"/100' build
7,541.93	7,436.06	339.00	923.79	Begin 27.74° tangent
10,845.59	10,359.98	868.88	2,367.43	Begin 6"/100' build/turn
11,693.15	11,053.59	1,284.10	2,504.97	Begin 8"/100' build/turn
12,252.28	11,237.89	1,762.39	2,319.64	Begin 91.00° lateral
22,490.91	11,060.00	10,657.52	-2,747.35	PBHL/TD 22490.91 MD/11060.00 TVD

RECEIVED  
Office of Oil and Gas  
JUN 29 2020  
WV Department of  
Environmental Protection

4705102334

WW-9  
(4/16)

API Number 47 - 051 - \_\_\_\_\_  
Operator's Well No. McMasters N-15HU

STATE OF WEST VIRGINIA  
DEPARTMENT OF ENVIRONMENTAL PROTECTION  
OFFICE OF OIL AND GAS

FLUIDS/ CUTTINGS DISPOSAL & RECLAMATION PLAN

Operator Name Tug Hill Operating, LLC OP Code 494510851

Watershed (HUC 10) Fish Creek Quadrangle Powhatan Point 7.5'

Do you anticipate using more than 5,000 bbls of water to complete the proposed well work? Yes  No

Will a pit be used? Yes  No

If so, please describe anticipated pit waste: AST Tanks with proper containment will be used for staging fresh water for frac and flow back water

Will a synthetic liner be used in the pit? Yes  No  If so, what ml.? AST Tanks will be used with proper contain

Proposed Disposal Method For Treated Pit Wastes:

- Land Application
- Underground Injection ( UIC Permit Number UIC 2459, UIC 965, UIC 359, UIC 2D0732540, UIC 2D0732523 )
- Reuse (at API Number \_\_\_\_\_)
- Off Site Disposal (Supply form WW-9 for disposal location)
- Other (Explain \_\_\_\_\_)

Will closed loop system be used? If so, describe: Yes - For Vertical and Horizontal Drilling

Drilling medium anticipated for this well (vertical and horizontal)? Air, freshwater, oil based, etc. Air for vertical / Oil for Horizontal

-If oil based, what type? Synthetic, petroleum, etc. Synthetic Oil Base

Additives to be used in drilling medium? Barite for weight

Drill cuttings disposal method? Leave in pit, landfill, removed offsite, etc. All drill cuttings to be disposed of in a Landfill

-If left in pit and plan to solidify what medium will be used? (cement, lime, sawdust) N/A

-Landfill or offsite name/permit number? Wetzel County Sanitary Landfill (SWF-1021 / WVD109185) and Westmoreland Sanitary Landfill, LLC (SAN1405 / PA DEP EC#1386428)

Permittee shall provide written notice to the Office of Oil and Gas of any load of drill cuttings or associated waste rejected at any West Virginia solid waste facility. The notice shall be provided within 24 hours of rejection and the permittee shall also disclose where it was properly disposed.

I certify that I understand and agree to the terms and conditions of the GENERAL WATER POLLUTION PERMIT issued on August 1, 2005, by the Office of Oil and Gas of the West Virginia Department of Environmental Protection. I understand that the provisions of the permit are enforceable by law. Violations of any term or condition of the general permit and/or other applicable law or regulation can lead to enforcement action.

I certify under penalty of law that I have personally examined and am familiar with the information submitted on this application form and all attachments thereto and that, based on my inquiry of those individuals immediately responsible for obtaining the information, I believe that the information is true, accurate, and complete. I am aware that there are significant penalties for submitting false information, including the possibility of fine or imprisonment.

Company Official Signature James A. Pancake

Company Official (Typed Name) Jim Pancake

Company Official Title VP Geosciences

RECEIVED  
Office of Oil and Gas

JUN 29 2020

WV Department of  
Environmental Protection

Subscribed and sworn before me this 14 day of JANUARY, 2020

Maureen A Stead  
Notary Public

My commission expires 1/28/23

Commonwealth of Pennsylvania - Notary Seal  
MAUREEN A STEAD - Notary Public  
Washington County  
My Commission Expires Jan 28, 2023  
Commission Number 1259926

Form WW-9

Operator's Well No. McMasters N-15HU

Tug Hill Operating, LLC

Proposed Revegetation Treatment: Acres Disturbed 17.76 Prevegetation pH 6.0

Lime 3 Tons/acre or to correct to pH 6.5

Fertilizer type 10-20-20

Fertilizer amount 500 lbs/acre

Mulch 2.5 Tons/acre

Seed Mixtures

Temporary		Permanent	
Seed Type	lbs/acre	Seed Type	lbs/acre
Annual Ryegrass	40	Orchard Grass	12
Spring Oats	96	Ladino	3
		White Clover	2

Attach:

Maps(s) of road, location, pit and proposed area for land application (unless engineered plans including this info have been provided). If water from the pit will be land applied, include dimensions (L x W x D) of the pit, and dimensions (L x W), and area in acreage, of the land application area.

Photocopied section of involved 7.5' topographic sheet.

Plan Approved by: *John Udelover*

Comments: \_\_\_\_\_  
\_\_\_\_\_  
\_\_\_\_\_  
\_\_\_\_\_  
\_\_\_\_\_

Title: WVDEP Oil and Gas Inspector Date: 6/14/2020

Field Reviewed?  Yes  No

RECEIVED  
Office of Oil and Gas  
JUN 29 2020  
WV Department of Environmental Protection

WW-9

**PROPOSED McMASTERS  
N-15HU**

SUPPLEMENT PG 1

REFERENCE IS HEREBY MADE TO THE WV D.E.P. OFFICE OF OIL & GAS, "EROSION AND SEDIMENT CONTROL FIELD MANUAL" FOR REQUIREMENTS AND BMPs FOR AVERAGE FIELD CONDITIONS CONCERNING THE MAINTENANCE OF EXISTING ROADS AND THE CONSTRUCTION OF PROPOSED ROADS. FIELD CONDITIONS MAY REQUIRE VARIANCE FROM THESE GUIDELINES AND THE EARTHWORK CONTRACTOR IS RESPONSIBLE FOR NOTIFICATION TO THE INSPECTOR AND THE OPERATOR SHOULD THESE CONDITIONS OCCUR.

INSTALL CULVERTS AS SHOWN ON RECLAMATION PLAN OR AS FIELD CONDITIONS REQUIRE.

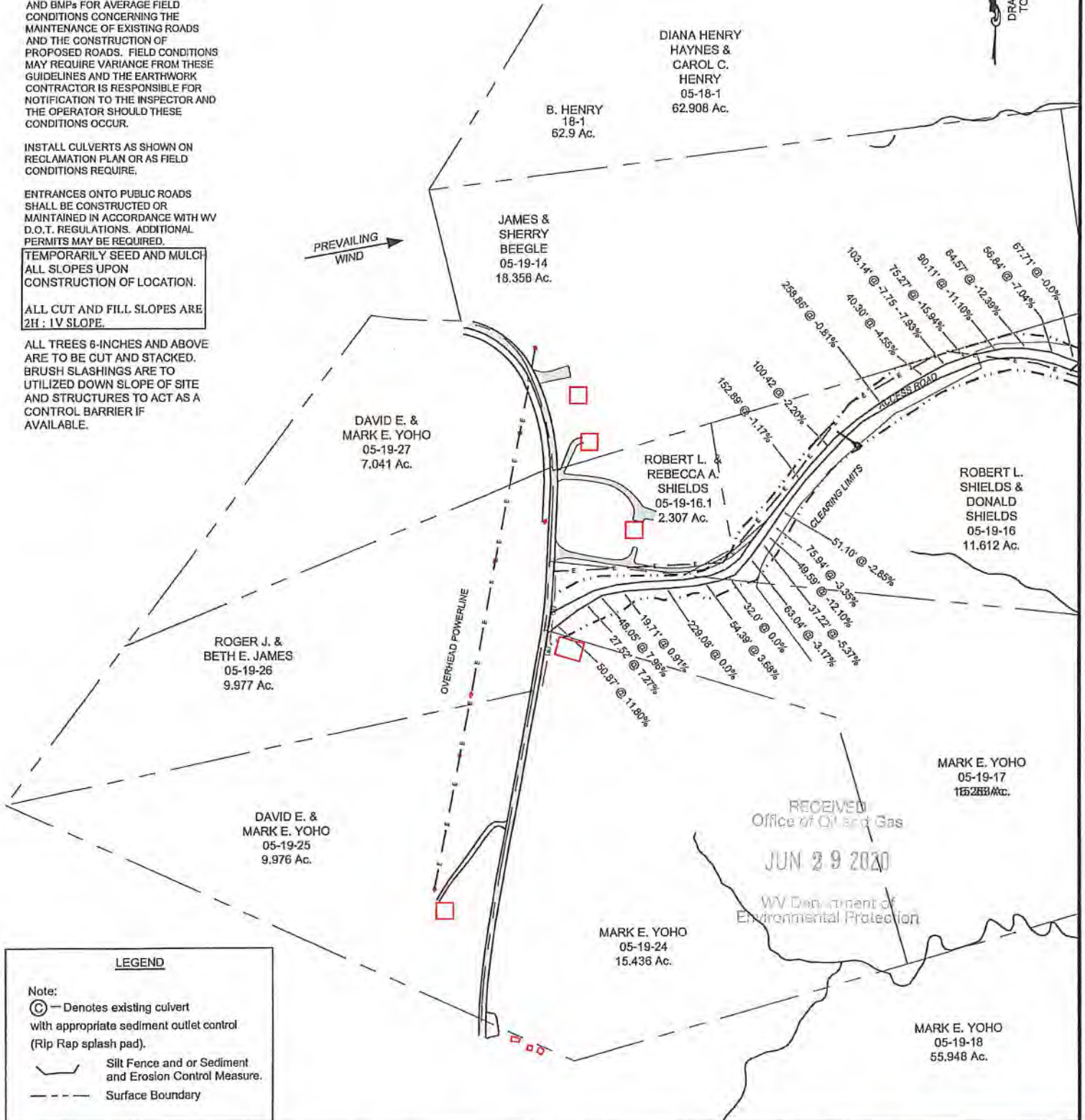
ENTRANCES ONTO PUBLIC ROADS SHALL BE CONSTRUCTED OR MAINTAINED IN ACCORDANCE WITH WV D.O.T. REGULATIONS. ADDITIONAL PERMITS MAY BE REQUIRED.

TEMPORARILY SEED AND MULCH ALL SLOPES UPON CONSTRUCTION OF LOCATION.

ALL CUT AND FILL SLOPES ARE 2H : 1V SLOPE.

ALL TREES 6-INCHES AND ABOVE ARE TO BE CUT AND STACKED. BRUSH SLASHINGS ARE TO UTILIZED DOWN SLOPE OF SITE AND STRUCTURES TO ACT AS A CONTROL BARRIER IF AVAILABLE.

DRAWING NOT TO SCALE



**LEGEND**

- Note:  
 (C) — Denotes existing culvert with appropriate sediment outlet control (Rip Rap splash pad).  
 Silt Fence and or Sediment and Erosion Control Measure.  
 Surface Boundary



Jackson Surveying Inc.  
 2410 E. Pine St. #112  
 Clarksburg, WV 26801  
 Phone: 504-823-6661

TOPO SECTION:		OPERATOR:	
POWATAN POINT 7.5'		PREPARED FOR:	
COUNTY	DISTRICT	TUG HILL OPERATING, LLC 380 SOUTHPOINTE BLVD SUITE 200 CANONSBURG, PA 15317	
MARSHALL	FRANKLIN	DATE	SCALE
DRAWN BY	JOB NO.	1-7-2020	NONE
J.D.C.	494510851		



WW-9

**PROPOSED McMASTERS  
N-15HU**

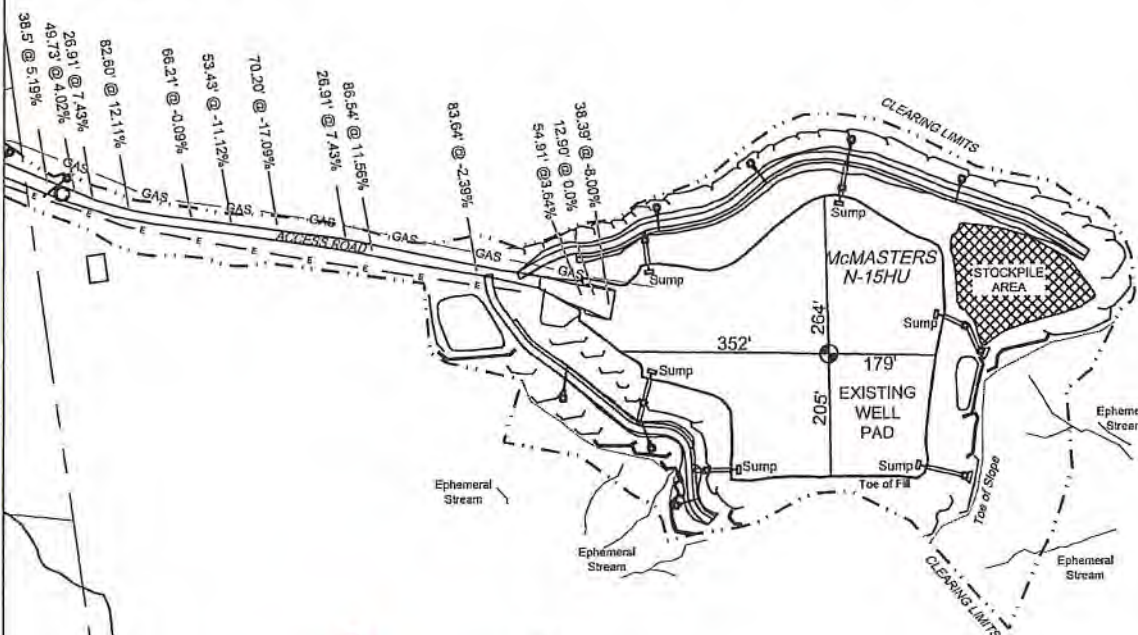
SUPPLEMENT PG 1

DIANA HENRY  
HAYNES &  
CAROL C.  
HENRY  
05-18-1  
62.908 Ac.

OLAN V. &  
PATRICIA E.  
RUTAN  
05-18-3  
43.677 Ac.

DRAWING NOT  
TO SCALE

PREVAILING  
WIND



REFERENCE IS HEREBY MADE TO THE WV D.E.P. OFFICE OF OIL & GAS, "EROSION AND SEDIMENT CONTROL FIELD MANUAL" FOR REQUIREMENTS AND BMPs FOR AVERAGE FIELD CONDITIONS CONCERNING THE MAINTENANCE OF EXISTING ROADS AND THE CONSTRUCTION OF PROPOSED ROADS. FIELD CONDITIONS MAY REQUIRE VARIANCE FROM THESE GUIDELINES AND THE EARTHWORK CONTRACTOR IS RESPONSIBLE FOR NOTIFICATION TO THE INSPECTOR AND THE OPERATOR SHOULD THESE CONDITIONS OCCUR.

INSTALL CULVERTS AS SHOWN ON RECLAMATION PLAN OR AS FIELD CONDITIONS REQUIRE.

ENTRANCES ONTO PUBLIC ROADS SHALL BE CONSTRUCTED OR MAINTAINED IN ACCORDANCE WITH WV D.O.T. REGULATIONS. ADDITIONAL PERMITS MAY BE REQUIRED.

TEMPORARILY SEED AND MULCH ALL SLOPES UPON CONSTRUCTION OF LOCATION.

ALL CUT AND FILL SLOPES ARE 2H : 1V SLOPE.

ALL TREES 6-INCHES AND ABOVE ARE TO BE CUT AND STACKED. BRUSH SLASHINGS ARE TO UTILIZED DOWN SLOPE OF SITE AND STRUCTURES TO ACT AS A CONTROL BARRIER IF AVAILABLE.

ROBERT L. SHIELDS  
ET AL  
05-18-2  
104.11 Ac.

RECEIVED  
Office of Oil and Gas

JUN 29 2020

WV Department of  
Environmental Protection

**LEGEND**

- Note:  
 (C) — Denotes existing culvert with appropriate sediment outlet control (Rip Rap splash pad).  
 — Silt Fence and or Sediment and Erosion Control Measure.  
 - - - Surface Boundary

DUANE BRUNN  
05-18-24  
102 Ac.



Jackson Surveying Inc.  
2418 E. Pike St. #118  
Clarksburg, WV 26301  
Phone: 304-623-5861

TOPO SECTION:		OPERATOR:	
POWHATAN POINT 75'		PREPARED FOR:	
COUNTY	DISTRICT	TUG HILL OPERATING, LLC	
MARSHALL	FRANKLIN	380 SOUTHPOINTE BLVD	
DRAWN BY	JOB NO.	SUITE 200	
J.D.C.	494510851	CANONSBURG, PA 15317	
		DATE	SCALE
		1-7-2020	NONE





**TUG HILL**  
**OPERATING**

# **Well Site Safety Plan**

## **Tug Hill Operating, LLC**

*Ju*  
*6/6/2020*

Well Name: McMasters N-15HU

Pad Location: Shields Pad

Marshall County, West Virginia

UTM (meters), NAD83, Zone 17:

Northing: 4,401,156.34

Easting: 518,197.12

June 2020

RECEIVED  
Office of Oil and Gas

JUN 29 2020

WV Department of  
Environmental Protection

WW-9

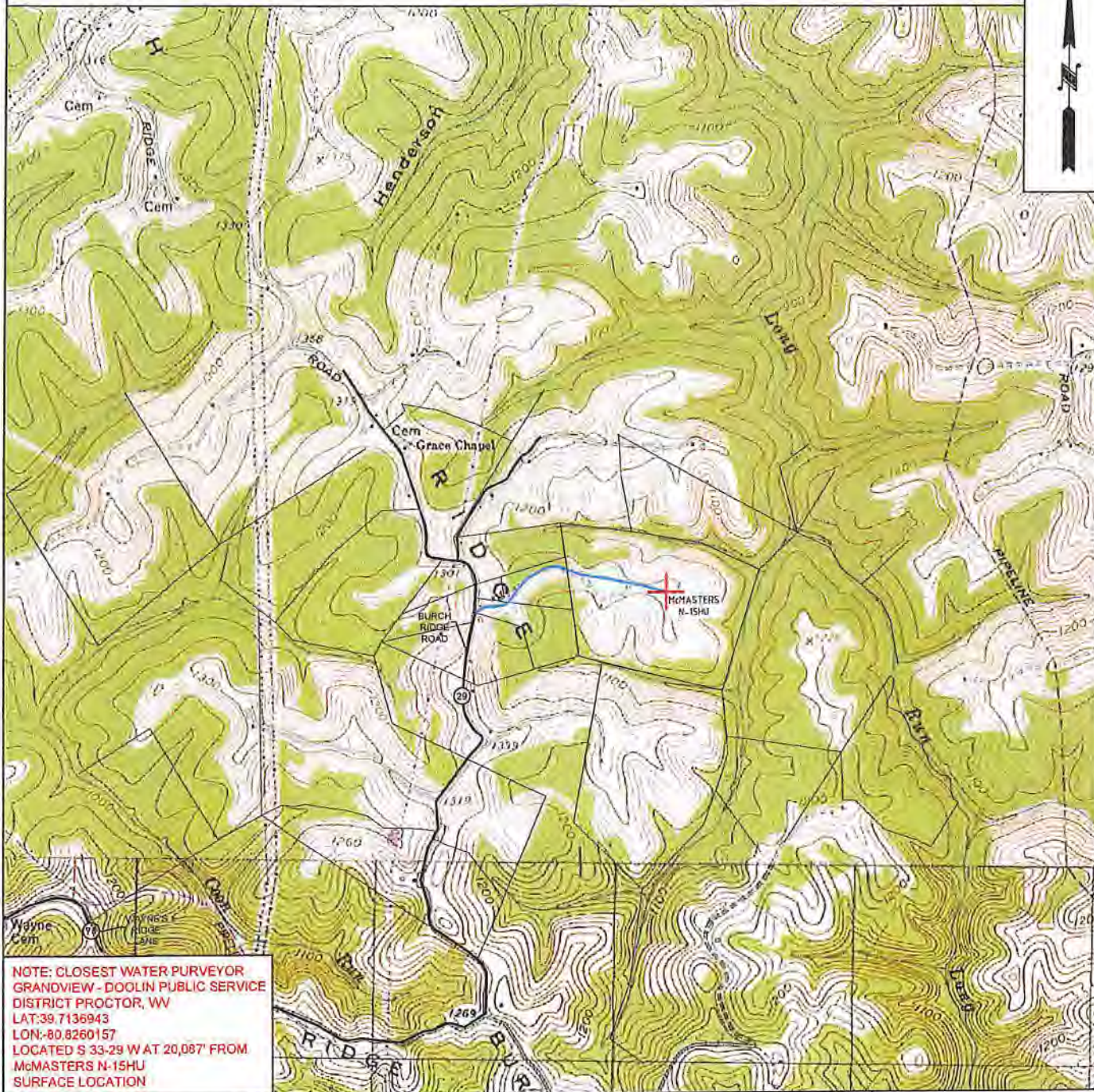
# PROPOSED McMASTERS N-15HU

SUPPLEMENT PG 2

Office of Oil and Gas

JUN 29 2020

West Virginia Department of  
Environmental Protection

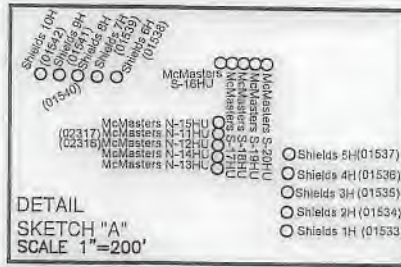
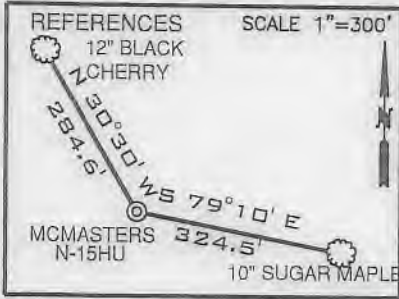
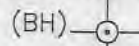


NOTE: CLOSEST WATER PURVEYOR  
GRANDVIEW - DOOLIN PUBLIC SERVICE  
DISTRICT PROCTOR, WV  
LAT: 39.7136943  
LON: -80.8260157  
LOCATED S 33-29 W AT 20,087' FROM  
McMASTERS N-15HU  
SURFACE LOCATION

	OPERATOR	494510851	TOPO SECTION	LEASE NAME
	TUG HILL OPERATING, LLC 380 SOUTHPOINTE BLVD SUITE 200 CANONSBURG, PA 15317		POWHATAN POINT 7.5'	McMASTERS
			SCALE:	DATE:
			1" = 2000'	DATE: 1-7-2020

**MCMASTERS LEASE  
WELL N-15HU  
553.1085± ACRES**

TOP HOLE LATITUDE: 39°47'30"  
BOTTOM HOLE LATITUDE: 39°47'30"



LINE	BEARING	DISTANCE
L1	N 71°28' W	1421.61'
L2	S 40°41' W	1294.45'
L3	N 70°48' E	2522.69'

**LEGEND**

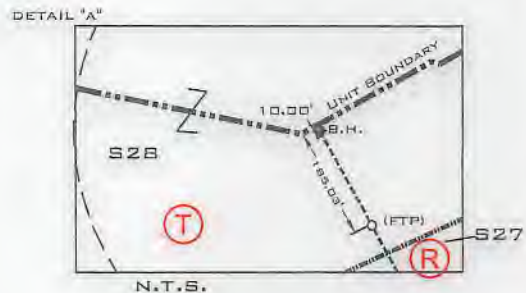
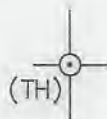
- LEASE TRACTS
- SURFACE TRACTS
- WELL LATERAL
- POINT PLEASANT LEGS
- UNIT BOUNDARY
- LEASE # (SEE 6A1 FORM)
- 400' BORE PATH OFFSET
- 500' WELL BORE OFFSET
- (FTP) PROPOSED FIRST TAKE POINT
- (LTP) PROPOSED LAST TAKE POINT



**SURFACE HOLE**  
UTM. NAD83, ZONE 17  
IN METERS  
N) 4,401,156.35  
E) 518,197.12

**LANDING POINT 1**  
UTM. NAD83, ZONE 17  
IN METERS  
N) 4,401,693.52  
E) 518,904.15

**BOTTOM HOLE**  
UTM. NAD83, ZONE 17  
IN METERS  
N) 4,404,404.76  
E) 517,359.73



- BORE PATH BASED ON GRID NORTH.
- NO WATER WELLS WITHIN 250' OF WELL WERE FOUND, NO DWELLINGS WITHIN 625' OF PAD CENTER WERE FOUND.
- OWNERSHIP TAKEN FROM PUBLIC RECORDS OF MARSHALL COUNTY, WV IN MARCH, 2019. COORDINATES AND WELL TIES BASED UPON DIFFERENTIAL GPS MEASUREMENTS.
- WELL LOCATION REFERENCES ARE BASED UPON THE MAGNETIC MERIDIAN.
- ALL DEEP WELLS SHOWN ON THIS PLAT.
- BOUNDARIES ALONG ROADWAYS ARE BASED UPON MEMORANDUM BY DICKIE, MCCAMEY & CHILCOTE, P.C. FILE 0058904.0401147

CURVE	CHORD BEARING	CHORD LENGTH	RADIUS	ARC LENGTH
C1	N 50°55' E	137.64'	201.17'	140.48'
C2	N 14°14' E	195.23'	381.39'	197.42'
C3	N 09°36' W	310.00'	914.95'	311.50'
C4	N 23°30' W	341.10'	1796.61'	341.62'


FILE NUMBER \_\_\_\_\_  
DRAWING NUMBER: MCMASTERS\_N-15HU\_REV2  
SCALE: 1" = 2000'  
MINIMUM DEGREE OF ACCURACY: 1/200  
PROVEN SOURCE OF ELEVATION: SUBMETER MAPPING  
GRADE GPS

I, THE UNDERSIGNED, HEREBY CERTIFY THAT THIS PLAT IS CORRECT TO THE BEST OF MY KNOWLEDGE AND BELIEF AND SHOWS ALL THE INFORMATION REQUIRED BY LAW AND THE RULES ISSUED AND PRESCRIBED BY THE DEPARTMENT OF ENVIRONMENTAL PROTECTION

P.S. 708  
*David L Jackson*



JACKSON SURVEYING INC.  
P.O. Box 1480  
Clarksburg, WV 26302  
304-823-5851



WVDEP  
OFFICE OF OIL & GAS  
601 57TH STREET, SE  
CHARLESTON, WV 25304

DATE: FEBRUARY 10, 2020  
REVISED DATE: JULY 29, 2020  
OPERATORS WELL NO. MCMASTERS N-15HU  
API WELL NO. 47-051-02334 <sup>HGA</sup> <sub>Deep</sub>  
STATE COUNTY PERMIT

LOCATION ELEVATION 1207.50' WATERSHED (HUC 10) FISH CREEK (HUC-10)  
DISTRICT FRANKLIN COUNTY MARSHALL  
QUADRANGLE POWHATAN POINT 7.5' LEASE NUMBER SEE WW-6A1 FORM

SURFACE OWNER ROBERT L. SHIELDS, ET AL ACREAGE 104.11  
OIL & GAS ROYALTY OWNER ROBERT L. SHIELDS, ET AL LEASE ACREAGE 104.11  
PROPOSED WORK: DRILL  CONVERT  DRILL DEEPER  REDRILL  FRACTURE OR STIMULATE  PLUG OFF OLD FORMATION   
PERFORATE NEW FORMATION  OTHER PHYSICAL CHANGE (SPECIFY) \_\_\_\_\_  
PLUG & ABANDON  CLEAN OUT & REPLUG   
TARGET FORMATION POINT PLEASANT ESTIMATED DEPTH TVD: 11,484' TMD: 22,491'  
WELL OPERATOR TUG HILL OPERATING, LLC DESIGNATED AGENT DIANNA STAMPER  
CT CORPORATION SYSTEM  
ADDRESS 1320 SOUTH UNIVERSITY DRIVE, SUITE 500 ADDRESS 5400 D BIG TYLER ROAD  
FORT WORTH, TX 76107 CHARLESTON, WV 25313

COUNTY NAME  
PERMIT

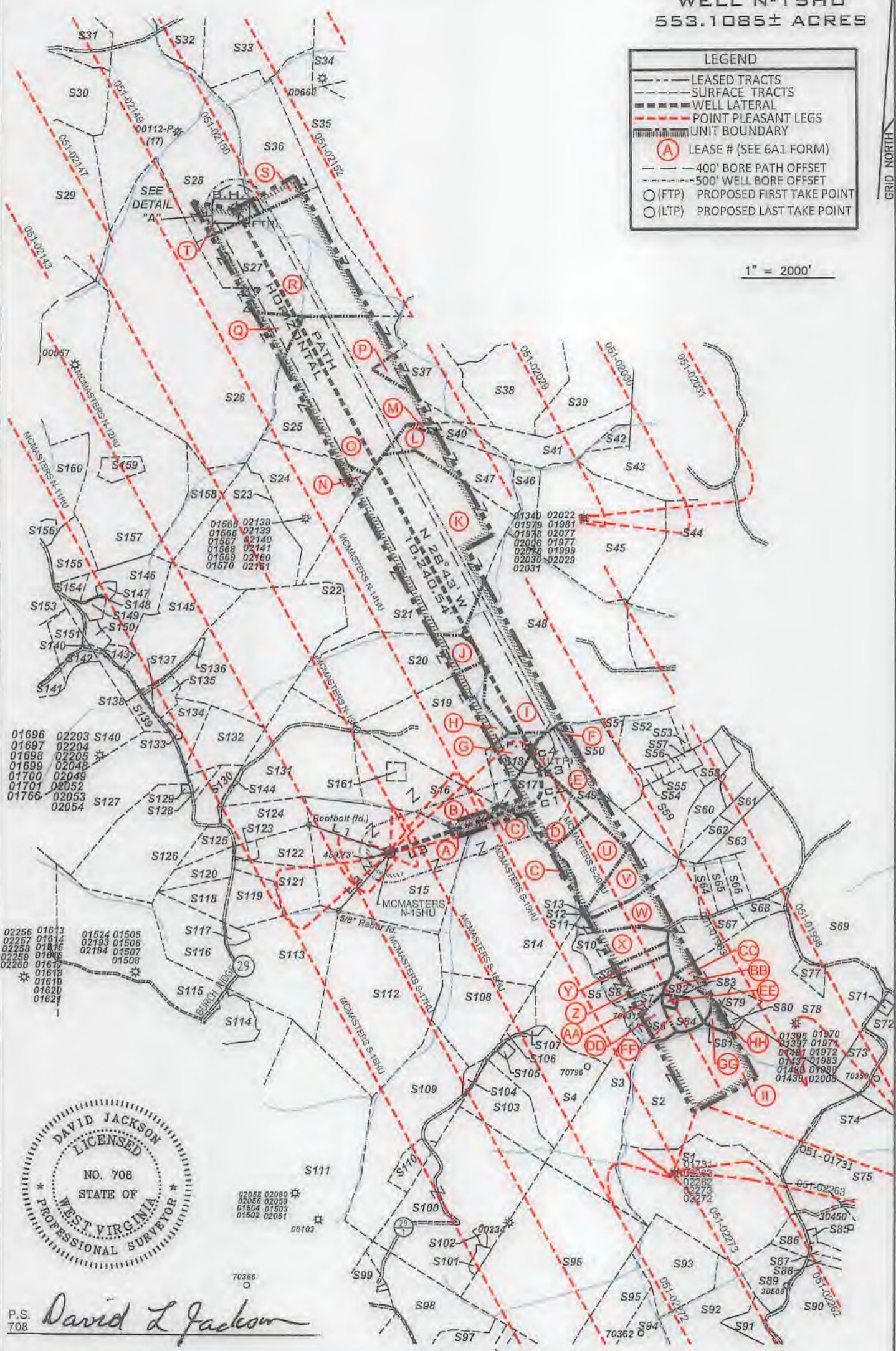


**MCMASTERS LEASE  
WELL N-15HU  
553.1085± ACRES**

**LEGEND**

- LEASE TRACTS
- SURFACE TRACTS
- WELL LATERAL
- POINT PLEASANT LEGS
- UNIT BOUNDARY
- (A) LEASE # (SEE 6A1 FORM)
- 400' BORE PATH OFFSET
- 500' WELL BORE OFFSET
- (FTP) PROPOSED FIRST TAKE POINT
- (LTP) PROPOSED LAST TAKE POINT

1" = 2000'



P.S. 708 *David L Jackson*




**TUG HILL  
OPERATING**

OPERATOR'S  
WELL #: MCMASTERS N-15HU  
DISTRICT: Franklin  
COUNTY: Marshall  
STATE: WV  
API #: 47-051-

WELL PLAT  
PAGE 2 OF 4  
DATE: 02/10/2020  
REVISED: 07/29/2020

**MCMASTERS LEASE  
WELL N-15HU  
553.1085± ACRES**

Number	TAX MAP -PARCEL	ADJOINER OWNER	ACRES	Number	TAX MAP -PARCEL	ADJOINER OWNER	ACRES
S1	05-23-07	Terry E. Simms Et Ux	123.09	S68	05-18-48	Marvin Dean Roberts Et Ux & Brad & Bridget Williams	2.92
S2	05-17-11	Kenneth N. Corley Et Ux	120.0	S69	05-17-10.3	James A. & Jill C. Corley	37.39
S3	05-23-06	James A. Channing Et Al	48.0	S70	05-17-09	Lloyd Richard Oliver Et Ux	61.6
S4	05-18-21	Curtis E. & Michelle J. Hall	43.119	S71	05-17-9.1	Jeri J. White	1.0
S5	05-18-20	Wayne E. Channing Et Al	75.60	S72	05-17-9.2	Jeri J. White	7.136
S6	05-18-31	Kenneth E. Rastall	6.94	S73	05-17-9.3	James A. Corley Et Ux	12.478
S7	05-18-29	Carl G. Berg	5.319	S74	05-17-9.4	Vick L. Bowen	60.3
S8	05-18-13.10	Carl Berg	10.88	S75	05-17-11.1	Randy W. Francis Et Ux	67.0
S9	05-18-30	Mary & Daniel Robinson	5.46	S76	05-24-01	Linda L. Hendrickson	175.0
S10	05-18-59	Southern Country Farms Inc.	15.79	S77	05-17-10.1	James A. & Jill C. Corley	4.51
S11	05-18-13	Southern Country Farms Inc.	11.054	S78	05-17-10	James A. Corley Et Al	92.61
S12	05-18-16	Charles Yeater	17.768	S79	05-17-10.5	Williams Ohio Valley Midstream LLC	4.24
S13	05-18-07	Charles Yeater	24.22	S80	05-17-12.1	Williams Ohio Valley Midstream LLC	1.67
S14	05-18-23	XCL Midstream Operating LLC	110.0	S81	05-17-12	James A. & Jill C. Corley	3.33
S15	05-18-02	Robert L. Shields Et Al	104.11	S82	05-18-13.8	Lori D. Carpenter	5.545
S16	05-18-03	Olan V. & Patricia E. Rutan	43.677	S83	05-18-32.1	Lori D. Carpenter	5.545
S17	05-18-06	Charles Yeater	26.0	S84	05-18-32	Kenneth E. Rastall	5.335
S18	05-18-05	Terry Melott	8.14	S85	05-23-7.1	Florella Lou Weigand	0.549
S19	05-18-04	Olan & Patricia Rutan	65.89	S86	05-23-7.2	Florella Lou Weigand	6.354
S20	05-15-11	Diana Henry Haynes & Carol Henry	65.59	S87	05-24-5.1	James D. Watkins Et Ux	4.60
S21	05-15-12	John David Petrock & Thomas Andrew Petrock	150.23	S88	05-24-5.2	James D. Watkins Et Ux	3.151
S22	05-19-13	Rona Lee Rice & Charles Franklin McCardle	94.925	S89	05-24-5.5	Sonny & Linda Lou Tagg	17.194
S23	05-14-15	Robert L. Shields Et Al	53.0	S90	05-24-05	Robert C. Francis, Et Ux-Life	145.78
S24	05-15-15	Robert L. Shields Et Al	49.0	S91	05-24-3.1	T.H. Exploration II LLC	5.50
S25	05-15-01	Marcus Sharp & Anglea R. Schlabach	121.0	S92	05-24-5.4	Thomas V. Tuttle Et Ux	38.224
S26	05-14-13	Ralph D. & Sally Jane Hoyt	222.18	S93	05-23-8.1	William & Virginia Roupe	34.0
S27	05-11-15	Lionel L. Persinger Et Ux	93.0	S94	05-23-9.3	Linda D. Grealhouse	17.5
S28	05-12-12.1	Lionel L. Persinger Et Ux	148.09	S95	05-23-08	Carl David & Suzanne L. Guseman	29.5
S29	05-12-14	Linda Hamilton Et Al	117.495	S96	05-23-05	Daniel D. Rhyand	118.5
S30	05-12-13	Linda Hamilton Et Al	41.887	S97	05-23-16	Roy Friend Yoho Sr.	18.03
S31	05-12-08	Anita Ray Miller-Life	100.35	S98	05-23-18	Abe J. Hochstetler	35.38
S32	05-12-12	Lionel L. Persinger Et Ux	45.0	S99	05-23-18.1	Mark A. Yoho	7.8
S33	05-11-21	Karen Reed Et Al	112.67	S100	05-23-04	Abe J. Hochstetler	100.7
S34	05-11-17	Kevin Corley Et Ux	36.13	S101	05-23-4.1	XCL Midstream Operating LLC	2.16
S35	05-11-14	Hiram Estate Family LTD LLP	158.054	S102	05-23-4.2	XCL Midstream Operating LLC	1.17
S36	05-12-11	Wesley R. Bryan & Wesley R. Bryan II	52.478	S103	05-23-03	Abe J. Hochstetler	50.0
S37	05-15-03	Joseph J. Kramer Et Ux	36.10	S104	05-23-2.1	William L. & Janice M. Wayne	2.364
S38	05-15-05	Joseph J. Kramer Et Ux	35.0	S105	05-18-21.2	David P. Lissan	1.0
S39	05-15-06	Joseph J. Kramer Et Ux	42.5	S106	05-18-21.1	Rodney & Rhonda Jackson	5.47
S40	05-15-02	John David Petrock & Thomas Andrew Petrock	5.0	S107	05-18-21.3	Hilda M. Gilberson-Wayt - Life	0.811
S41	05-15-6.1	Joseph J. Kramer Et Ux	39.40	S108	05-18-22	Rodney & Rhonda Jackson	30.345
S42	05-15-07	XCL Midstream Operating LLC	4.5	S109	05-23-02	Danielle D. Lilley	77.636
S43	05-15-08	XCL Midstream Operating LLC	77.11	S110	05-23-2.2	Jessica N. & Andrew L. Jones	7.636
S44	05-16-23.5	Marshall County Coal Company	15.09	S111	05-23-01	Patricia Accattolo Et Al	146.66
S45	05-15-09	CNX Land Resources Inc.	81.98	S112	05-18-24	Duane Brunn	102.0
S46	05-15-13	CNX Land Resources Inc.	11.0	S113	05-19-18	Mark E. Yoho Et Ux	55.948
S47	05-15-14	John David Petrock & Thomas Andrew Petrock	25.0	S114	05-22-5.1	Williams Ohio Valley Midstream LLC	12.875
S48	05-15-10	Mark Stanley Ruckman	153.75	S115	05-22-05	CNX Gas Company LLC	134.425
S49	05-18-15.3	Charles Yeater	26.44	S116	05-19-18.2	Paul V. & Carol Neely	32.672
S50	05-18-15.4	Edward Lee Burge Jr.	22.34	S117	05-19-18.1	Mark E. Yoho Et Ux	2.57
S51	05-18-15	Edward Lee Burge Jr.	2.495	S118	05-19-25	David E. Yoho & Mark E. Yoho	9.976
S52	05-18-11.1	Edward Lee Burge Jr.	18.0	S119	05-19-24	Mark E. Yoho	15.436
S53	05-18-11.2	Edward Lee Burge Jr.	2.0	S120	05-19-26	Roger J. & Beth E. James	9.977
S54	05-18-10.1	David V. Anderson Et Ux	1.65	S121	05-19-17	Mark A. Yoho	15.263
S55	05-18-10.2	David Anderson Et Ux	1.377	S122	05-19-16	Robert L. Shields & Donald Shields	11.612
S56	05-18-10	David & Nancy Anderson	0.907	S123	05-19-16.1	Robert L. & Rebecca A. Shields	2.307
S57	05-18-12	William L. Wayne Et Ux	2.270	S124	05-19-14	James & Sherry Beegle	18.356
S58	05-18-15.1	Jason Blair	5.948	S125	05-19-27	David E. Yoho & Mark E. Yoho	7.041
S59	05-18-15.5	Teresa South	23.547	S126	05-19-28	David E. Yoho & Mark E. Yoho	56.899
S60	05-18-13.3	Robert G. Closterman	9.813	S127	05-19-19	Russell Blake Et Ux	66.4
S61	05-18-14	Michael Fincham & Kezia Winters	6.386	S128	05-19-30.1	Eric R.W. & Ashley A. Huggins	2.911
S62	05-18-17	Michael Fincham & Kezia Winters	6.555	S129	05-19-32	Jaspern Burch, Et Al Trustees	0.397
S63	05-18-13.1	Cory A. Holt	9.248	S130	05-19-31	Charles F. & Diana L. Haynes	8.779
S64	05-18-34	Jodi & Gary Hall	5.002	S131	05-18-01	Diana Henry Haynes & Carol C. Henry	62.908
S65	05-18-13.13	Glenn E. & Sandra K. Whisler	5.59	S132	05-19-30	Ernie & Tammy Anderson	19.037
S66	05-18-13.6	Glenn Eugene Whisler Et Ux	5.384	S133	05-19-15	Carly Herran	0.72
S67	05-18-33	Sandra & Glenn Whisler	5.343	S134	05-19-29	Ernie L. & Tammy L. Anderson	10.961
				S135	05-19-12	Ernie L. Anderson Et Ux	5.33
				S136	05-14-13.1	Donald Shields	0.8



P.S. 708

*David L Jackson*



**TUG HILL  
OPERATING**

OPERATOR'S  
WELL #: MCMASTERS N-15HU  
DISTRICT: Franklin  
COUNTY: Marshall  
STATE: WV  
API #: 47-051-

**WELL PLAT**  
**PAGE 3 OF 4**  
**DATE: 02/10/2020**  
**REVISED: 07/29/2020**

**MCMASTERS LEASE  
WELL N-15HU  
553.1085± ACRES**

Number	TAX MAP -PARCEL	ADJOINER OWNER	ACRES
S137	05-19-11	Ernie L. Anderson Et Ux	0.08
S138	05-19-10	Ernie L. Anderson Et Ux	0.8125
S139	05-19-09	Penny Elaine Ashcraft	10.44
S140	05-19-20	Wilbert H. Bungard Et Ux	114.989
S141	05-19-20.3	Sidney Harmon	3.715
S142	05-19-20.1	John J. Ebert-Life	3.848
S143	05-19-7.5	Adam T. & Jesse L. Robinson	2.64
S144	05-18-1.1	Charles F. & Diana L. Haynes	0.392
S145	05-19-08	CNX Gas Company LLC	40.0
S146	05-14-07	Olan V. Rutan Et Ux	32.4801
S147	05-19-7.4	Olan V. Rutan Et Ux	1.787
S148	05-19-7.3	Olan V. Rutan Et Ux	0.341
S149	05-19-7.2	Olan Rutan	2.783
S150	05-19-7.1	Robert L. Shields Et Ux	3.399
S151	05-19-20.2	Cassandra L. Harmon	7.448
S153	05-19-05	Margirene Keefe	126.03
S154	05-19-06	Belinda Kay Meadows, Rebecca Ann Shields & Olan V. Rutan	5.1099
S155	05-14-11	Dale R. Gallaher Et Al	12.0
S156	05-14-10.4	Adam R. & Jesse L. Robinson	3.343
S157	05-14-12	Dale R. Gallaher Et Al	135.10
S158	05-14-14	Robert L. Shields Et Al	29.05
S159	05-14-12.1	Henry Wilson Plunkert Jr.	5.0
S160	05-14-10	Wanda P. Rine-Life	107.372
S161	05-18-3.1	Nikki L. & Jonathan Stevens	2.223

Lease No.	Tract	Parcel	Lessor	Book	Page
10*14116	A	5-18-2	DONALD SHIELDS	669	367
10*14030	B	5-18-23	LOIS V YOHO	665	351
10*14109	C	5-18-3	MARTHA M RUTAN	668	636
10*17454	D	5-18-6	MARGARET A BONNETT	940	431
10*17222	E	5-18-15.3	JAMES W AND DOLLIE M ROSTER	940	429
10*22432	F	5-18-15.4	EDWARD LEE BURGES SR	961	413
10*10140	G	5-18-5	TERRELL M PLOTT	704	26
10*19032	H	5-18-4	JAN I ARNOLD AND MARSHAA ARNOLD	813	111
10*19339	I	5-15-10	MARK STANLEY RUCKMAN	741	75
10*19018	J	5-15-11	BENJAMIN FRANKLIN HENRY FREDRICK ALLEN HENRY	746	5
10*19237	K	5-15-12	JACK PETROCK HATTIE PETROCK	741	68
10*19337	L	5-15-14	JACK PETROCK HATTIE PETROCK	741	68
10*19309	M	5-15-2	KAREN I DENNY	798	551
10*14216	N	5-15-15	DONALD S-H ELDG	669	367
10*14042	O	5-15-1	RALPH D TAYLOR	665	487
10*19030	P	5-15-3	KATHLEEN R CUSTAD	806	39
10*14067	Q	5-14-13	REVA FRANZE	666	51
10*16913	R	5-11-15	LIONEL LAND MARY LEE PERSINGER	976	616
10*16009	S	5-17-11	LAMOYNE BAKER	665	554
10*16918	T	5-12-12.1	LIONEL LAND MARY LEE PERSINGER	976	617
10*14503	U	5-18-7	IMA LEE YOHO	756	85
10*14503	V	5-18-16	IMA LEE YOHO	756	85
10*14099	W	5-18-13	SOUTHERN COUNTRY FARMS INC	666	489
10*14099	X	5-18-39	SOUTHERN COUNTRY FARMS INC	666	489
10*14099	Y	5-18-30	SOUTHERN COUNTRY FARMS INC	666	489
10*14099	Z	5-18-13.10	SOUTHERN COUNTRY FARMS INC	666	489
10*17431	AA	5-18-29	SOUTHERN COUNTRY FARMS INC	938	448
10*17456	BB	5-18-13.B	LORI D CARPENTER	941	223
10*14095	CC	5-17-10	JAMES A AND JILL C CORLEY	666	345
10*17780	DD	5-18-31	KENNETH E RASTALL	932	434
10*17456	EE	5-18-32.1	LORI D CARPENTER	941	223
10*17780	FF	5-18-32	KENNETH E RASTALL	932	434
10*14134	GG	5-17-12	JAMES A AND JILL C CORLEY	706	130
10*14134	HH	5-17-12.1	JAMES A AND JILL C CORLEY	706	130
10*14126	II	5-17-11	SHARON MIDGAF	697	152



P.S. 708

*David L Jackson*



**TUG HILL  
OPERATING**

OPERATOR'S  
WELL #: MCMASTERS N-15HU  
DISTRICT: Franklin  
COUNTY: Marshall  
STATE: WV  
API #: 47-051-

**WELL PLAT**  
**PAGE 4 OF 4**  
**DATE: 02/10/2020**  
**REVISED: 07/29/2020**

WW-6A1  
(5/13)

Operator's Well No. McMasters N-15HU

**INFORMATION SUPPLIED UNDER WEST VIRGINIA CODE  
Chapter 22, Article 6A, Section 5(a)(5)  
IN LIEU OF FILING LEASE(S) AND OTHER CONTINUING CONTRACT(S)**

Under the oath required to make the verification on page 1 of this Notice and Application, I depose and say that I am the person who signed the Notice and Application for the Applicant, and that –

- (1) the tract of land is the same tract described in this Application, partly or wholly depicted in the accompanying plat, and described in the Construction and Reclamation Plan;
- (2) the parties and recordation data (if recorded) for lease(s) or other continuing contract(s) by which the Applicant claims the right to extract, produce or market the oil or gas are as follows:

Lease Name or Number	Grantor, Lessor, etc.	Grantee, Lessee, etc.	Royalty	Book/Page
-------------------------	-----------------------	-----------------------	---------	-----------

\*See attached pages

RECEIVED  
Office of Oil and Gas

JUN 29 2020

WV Department of  
Environmental Protection


**Acknowledgement of Possible Permitting/Approval  
In Addition to the Office of Oil and Gas**

The permit applicant for the proposed well work addressed in this application hereby acknowledges the possibility of the need for permits and/or approvals from local, state, or federal entities in addition to the DEP, Office of Oil and Gas, including but not limited to the following:

- WV Division of Water and Waste Management
- WV Division of Natural Resources WV Division of Highways
- U.S. Army Corps of Engineers
- U.S. Fish and Wildlife Service
- County Floodplain Coordinator

The applicant further acknowledges that any Office of Oil and Gas permit in no way overrides, replaces, or nullifies the need for other permits/approvals that may be necessary and further affirms that all needed permits/approvals should be acquired from the appropriate authority before the affected activity is initiated.

Well Operator: Tug Hill Operating, LLC

By: Amy L. Miller 

Its: Permitting Specialist - Appalachia Region

Lease No.	Tags	Parcel	Lessor	Lessee	Royalty	Book	Page	Assignment	Assignment	Assignment	Assignment	Assignment	Assignment	Assignment	Assignment	
10*14116	A	5-18-2	DONALD SHIELDS	GASTAR EXPLORATION USA INC	1/8+	669	367	NA	NA	NA	NA	NA	NA	21/41 Gastar Exploration USA Inc and Gastar Exploration Inc merger	23/353 Gastar Exploration USA Inc to Atinum Marcellus I LLC	36/9 Gastar Exploration Inc to TH Exploration II LLC
10*14117	A	5-18-2	ROBERT L SHIELDS AND REBECCA A SHIELDS	GASTAR EXPLORATION USA INC	1/8+	669	360	NA	NA	NA	NA	NA	NA	21/41 Gastar Exploration USA Inc and Gastar Exploration Inc merger	23/353 Gastar Exploration USA Inc to Atinum Marcellus I LLC	36/9 Gastar Exploration Inc to TH Exploration II LLC
10*17431	AA	5-18-29	SOUTHERN COUNTRY FARMS INC	TH EXPLORATION, LLC	1/8+	938	448	NA	NA	NA	NA	NA	NA	NA	NA	NA
10*14030	C	5-18-23	LOIS V YOHO	GASTAR EXPLORATION USA INC	1/8+	665	551	NA	NA	NA	NA	NA	NA	21/41 Gastar Exploration USA Inc and Gastar Exploration Inc merger	23/353 Gastar Exploration USA Inc to Atinum Marcellus I LLC	36/9 Gastar Exploration Inc to TH Exploration II LLC
10*14031	C	5-18-23	CHARLES H BASSETT JR & WIFE RUBY D BASSETT	GASTAR EXPLORATION USA INC	1/8+	665	491	NA	NA	NA	NA	NA	NA	21/41 Gastar Exploration USA Inc and Gastar Exploration Inc merger	23/353 Gastar Exploration USA Inc to Atinum Marcellus I LLC	36/9 Gastar Exploration Inc to TH Exploration II LLC
10*14032	C	5-18-23	WILBER E AND BARBARA KAY EWING	GASTAR EXPLORATION USA INC	1/8+	665	481	NA	NA	NA	NA	NA	NA	21/41 Gastar Exploration USA Inc and Gastar Exploration Inc merger	23/353 Gastar Exploration USA Inc to Atinum Marcellus I LLC	36/9 Gastar Exploration Inc to TH Exploration II LLC
10*17456	BB	5-18-13.8	LORI D CARPENTER	TH EXPLORATION, LLC	1/8+	941	223	NA	NA	NA	NA	NA	NA	NA	NA	NA
10*14109	B	5-18-3	MARTHA M RUTAN	GASTAR EXPLORATION USA INC	1/8+	668	636	NA	NA	NA	NA	NA	NA	21/41 Gastar Exploration USA Inc and Gastar Exploration Inc merger	23/353 Gastar Exploration USA Inc to Atinum Marcellus I LLC	36/9 Gastar Exploration Inc to TH Exploration II LLC

RECEIVED  
 Office of Oil and Gas  
 JUN 29 2020  
 WV Department of Environmental Protection

4705102334

10*14143	B	5-18-3	LOIS BARRETT	GASTAR EXPLORATION USA INC	1/8+	758	435	NA	NA	NA	NA	NA	27/639 Gastar Exploration USA Inc to Atinum Marcellus I LLC	21/41 Gastar Exploration USA Inc and Gastar Exploration Inc merger	36/9 Gastar Exploration Inc to TH Exploration II LLC
10*14144	B	5-18-3	RHONDA BARRETT	GASTAR EXPLORATION USA INC	1/8+	760	366	NA	NA	NA	NA	NA	27/639 Gastar Exploration USA Inc to Atinum Marcellus I LLC	21/41 Gastar Exploration USA Inc and Gastar Exploration Inc merger	36/9 Gastar Exploration Inc to TH Exploration II LLC
10*14145	B	5-18-3	JAMES DONALD BARRETT	GASTAR EXPLORATION USA INC	1/8+	760	372	NA	NA	NA	NA	NA	27/639 Gastar Exploration USA Inc to Atinum Marcellus I LLC	21/41 Gastar Exploration USA Inc and Gastar Exploration Inc merger	36/9 Gastar Exploration Inc to TH Exploration II LLC
10*14146	B	5-18-3	JO ANNE BARRETT	GASTAR EXPLORATION USA INC	1/8+	760	375	NA	NA	NA	NA	NA	27/639 Gastar Exploration USA Inc to Atinum Marcellus I LLC	21/41 Gastar Exploration USA Inc and Gastar Exploration Inc merger	36/9 Gastar Exploration Inc to TH Exploration II LLC
10*14147	B	5-18-3	INEZ DORNON	GASTAR EXPLORATION USA INC	1/8+	760	378	NA	NA	NA	NA	NA	27/639 Gastar Exploration USA Inc to Atinum Marcellus I LLC	21/41 Gastar Exploration USA Inc and Gastar Exploration Inc merger	36/9 Gastar Exploration Inc to TH Exploration II LLC
10*14148	B	5-18-3	HAZEL L RITCHIE	GASTAR EXPLORATION USA INC	1/8+	760	381	NA	NA	NA	NA	NA	27/639 Gastar Exploration USA Inc to Atinum Marcellus I LLC	21/41 Gastar Exploration USA Inc and Gastar Exploration Inc merger	36/9 Gastar Exploration Inc to TH Exploration II LLC
10*14149	B	5-18-3	MINNIE PFALZGRAF	GASTAR EXPLORATION USA INC	1/8+	760	369	NA	NA	NA	NA	NA	27/639 Gastar Exploration USA Inc to Atinum Marcellus I LLC	21/41 Gastar Exploration USA Inc and Gastar Exploration Inc merger	36/9 Gastar Exploration Inc to TH Exploration II LLC
10*14150	B	5-18-3	ARLENE MCCORT	GASTAR EXPLORATION USA INC	1/8+	762	448	NA	NA	NA	NA	NA	27/639 Gastar Exploration USA Inc to Atinum Marcellus I LLC	21/41 Gastar Exploration USA Inc and Gastar Exploration Inc merger	36/9 Gastar Exploration Inc to TH Exploration II LLC

RECEIVED IN  
 Office of Oil and Gas  
 JUN 29 2020  
 WV Department of  
 Environmental Protection

10*14151	B	5-18-3	RICHARD D LEASURE	GASTAR EXPLORATION USA INC	1/8+	762	451	NA	NA	NA	NA	NA	27/639 Gastar Exploration USA Inc to Atinum Marcellus I LLC	21/41 Gastar Exploration USA Inc and Gastar Exploration Inc merger	36/9 Gastar Exploration Inc to TH Exploration II LLC
10*14152	B	5-18-3	REBECCA LINN	GASTAR EXPLORATION USA INC	1/8+	762	98	NA	NA	NA	NA	NA	27/639 Gastar Exploration USA Inc to Atinum Marcellus I LLC	21/41 Gastar Exploration USA Inc and Gastar Exploration Inc merger	36/9 Gastar Exploration Inc to TH Exploration II LLC
10*14153	B	5-18-3	RICHARD LINN	GASTAR EXPLORATION USA INC	1/8+	762	95	NA	NA	NA	NA	NA	27/639 Gastar Exploration USA Inc to Atinum Marcellus I LLC	21/41 Gastar Exploration USA Inc and Gastar Exploration Inc merger	36/9 Gastar Exploration Inc to TH Exploration II LLC
10*14154	B	5-18-3	JANICE BROWN	GASTAR EXPLORATION USA INC	1/8+	762	92	NA	NA	NA	NA	NA	27/639 Gastar Exploration USA Inc to Atinum Marcellus I LLC	21/41 Gastar Exploration USA Inc and Gastar Exploration Inc merger	36/9 Gastar Exploration Inc to TH Exploration II LLC
10*14155	B	5-18-3	GUY MCCORT	GASTAR EXPLORATION USA INC	1/8+	765	74	NA	NA	NA	NA	NA	27/639 Gastar Exploration USA Inc to Atinum Marcellus I LLC	21/41 Gastar Exploration USA Inc and Gastar Exploration Inc merger	36/9 Gastar Exploration Inc to TH Exploration II LLC
10*14156	B	5-18-3	JODIE JOHNSON	GASTAR EXPLORATION USA INC	1/8+	765	80	NA	NA	NA	NA	NA	27/639 Gastar Exploration USA Inc to Atinum Marcellus I LLC	21/41 Gastar Exploration USA Inc and Gastar Exploration Inc merger	36/9 Gastar Exploration Inc to TH Exploration II LLC
10*14157	B	5-18-3	HARLAN BARRETT	GASTAR EXPLORATION USA INC	1/8+	765	77	NA	NA	NA	NA	NA	27/639 Gastar Exploration USA Inc to Atinum Marcellus I LLC	21/41 Gastar Exploration USA Inc and Gastar Exploration Inc merger	36/9 Gastar Exploration Inc to TH Exploration II LLC
10*14158	B	5-18-3	JAMES HOLLAND	GASTAR EXPLORATION USA INC	1/8+	765	421	NA	NA	NA	NA	NA	27/639 Gastar Exploration USA Inc to Atinum Marcellus I LLC	21/41 Gastar Exploration USA Inc and Gastar Exploration Inc merger	36/9 Gastar Exploration Inc to TH Exploration II LLC

RECEIVED  
 Office of Oil and Gas  
 JUN 29 2020  
 WV Department of Environmental Protection



10*14159	B	5-18-3	ROSS BARRETT	GASTAR EXPLORATION USA INC	1/8+	765	424	NA	NA	NA	NA	NA	27/639 Gastar Exploration USA Inc to Atinum Marcellus I LLC	21/41 Gastar Exploration USA Inc and Gastar Exploration Inc merger	36/9 Gastar Exploration Inc to TH Exploration II LLC
10*14160	B	5-18-3	KATHY BECHTLE	GASTAR EXPLORATION USA INC	1/8+	765	436	NA	NA	NA	NA	NA	27/639 Gastar Exploration USA Inc to Atinum Marcellus I LLC	21/41 Gastar Exploration USA Inc and Gastar Exploration Inc merger	36/9 Gastar Exploration Inc to TH Exploration II LLC
10*14161	B	5-18-3	JANICE DODD	GASTAR EXPLORATION USA INC	1/8+	765	427	NA	NA	NA	NA	NA	27/639 Gastar Exploration USA Inc to Atinum Marcellus I LLC	21/41 Gastar Exploration USA Inc and Gastar Exploration Inc merger	36/9 Gastar Exploration Inc to TH Exploration II LLC
10*14162	B	5-18-3	ALLEN L YEATER	GASTAR EXPLORATION USA INC	1/8+	768	555	NA	NA	NA	NA	NA	27/639 Gastar Exploration USA Inc to Atinum Marcellus I LLC	21/41 Gastar Exploration USA Inc and Gastar Exploration Inc merger	36/9 Gastar Exploration Inc to TH Exploration II LLC
10*14163	B	5-18-3	MARGARET WILSON FITZSIMMONS	GASTAR EXPLORATION USA INC	1/8+	768	567	NA	NA	NA	NA	NA	27/639 Gastar Exploration USA Inc to Atinum Marcellus I LLC	21/41 Gastar Exploration USA Inc and Gastar Exploration Inc merger	36/9 Gastar Exploration Inc to TH Exploration II LLC
10*14164	B	5-18-3	BARBARA YEATER PERSINGER	GASTAR EXPLORATION USA INC	1/8+	768	557	NA	NA	NA	NA	NA	27/639 Gastar Exploration USA Inc to Atinum Marcellus I LLC	21/41 Gastar Exploration USA Inc and Gastar Exploration Inc merger	36/9 Gastar Exploration Inc to TH Exploration II LLC
10*14165	B	5-18-3	RACHEL A YEATER	GASTAR EXPLORATION USA INC	1/8+	768	559	NA	NA	NA	NA	NA	27/639 Gastar Exploration USA Inc to Atinum Marcellus I LLC	21/41 Gastar Exploration USA Inc and Gastar Exploration Inc merger	36/9 Gastar Exploration Inc to TH Exploration II LLC
10*14166	B	5-18-3	TERI LEE YEATER PARRISH	GASTAR EXPLORATION USA INC	1/8+	768	563	NA	NA	NA	NA	NA	27/639 Gastar Exploration USA Inc to Atinum Marcellus I LLC	21/41 Gastar Exploration USA Inc and Gastar Exploration Inc merger	36/9 Gastar Exploration Inc to TH Exploration II LLC

RECEIVED  
 Office of Oil and Gas  
 JUN 29 2020  
 Environmental Protection  
 Department of



10*14167	B	5-18-3	KAREN YEATER JONES	GASTAR EXPLORATION USA INC	1/8+	768	565	NA	NA	NA	NA	NA	27/639 Gastar Exploration USA Inc to Atinum Marcellus I LLC	21/41 Gastar Exploration USA Inc and Gastar Exploration Inc merger	36/9 Gastar Exploration Inc to TH Exploration II LLC	✓
10*14168	B	5-18-3	JUDITH HANNAHS	GASTAR EXPLORATION USA INC	1/8+	770	468	NA	NA	NA	NA	NA	27/639 Gastar Exploration USA Inc to Atinum Marcellus I LLC	21/41 Gastar Exploration USA Inc and Gastar Exploration Inc merger	36/9 Gastar Exploration Inc to TH Exploration II LLC	
10*14169	B	5-18-3	LENA G BLOHM	GASTAR EXPLORATION USA INC	1/8+	770	471	NA	NA	NA	NA	NA	27/639 Gastar Exploration USA Inc to Atinum Marcellus I LLC	21/41 Gastar Exploration USA Inc and Gastar Exploration Inc merger	36/9 Gastar Exploration Inc to TH Exploration II LLC	
10*14170	B	5-18-3	JAMES C KLINE	GASTAR EXPLORATION USA INC	1/8+	772	405	NA	NA	NA	NA	NA	27/639 Gastar Exploration USA Inc to Atinum Marcellus I LLC	21/41 Gastar Exploration USA Inc and Gastar Exploration Inc merger	36/9 Gastar Exploration Inc to TH Exploration II LLC	
10*14171	B	5-18-3	MICHAEL GALE AIF JOSEPHINE GALE	GASTAR EXPLORATION USA INC	1/8+	775	23	NA	NA	NA	NA	NA	28/499 Gastar Exploration USA Inc to Atinum Marcellus I LLC	21/41 Gastar Exploration USA Inc and Gastar Exploration Inc merger	36/9 Gastar Exploration Inc to TH Exploration II LLC	
10*14172	B	5-18-3	JOHN R & LINDA WILSON	GASTAR EXPLORATION USA INC	1/8+	775	25	NA	NA	NA	NA	NA	28/499 Gastar Exploration USA Inc to Atinum Marcellus I LLC	21/41 Gastar Exploration USA Inc and Gastar Exploration Inc merger	36/9 Gastar Exploration Inc to TH Exploration II LLC	
10*14173	B	5-18-3	BARBARA L YEATER	GASTAR EXPLORATION USA INC	1/8+	775	27	NA	NA	NA	NA	NA	28/499 Gastar Exploration USA Inc to Atinum Marcellus I LLC	21/41 Gastar Exploration USA Inc and Gastar Exploration Inc merger	36/9 Gastar Exploration Inc to TH Exploration II LLC	
10*14174	B	5-18-3	CHARLES E YEATER JR	GASTAR EXPLORATION USA INC	1/8+	775	29	NA	NA	NA	NA	NA	28/499 Gastar Exploration USA Inc to Atinum Marcellus I LLC	21/41 Gastar Exploration USA Inc and Gastar Exploration Inc merger	36/9 Gastar Exploration Inc to TH Exploration II LLC	

WV Department of Environmental Protection

JUN 29 2020

RECEIVED  
Office of Oil & Gas



10*14175	B	5-18-3	JANE LYNN SWINGLE	GASTAR EXPLORATION USA INC	1/8+	775	19	NA	NA	NA	NA	NA	28/499 Gastar Exploration USA Inc to Atinum Marcellus I LLC	21/41 Gastar Exploration USA Inc and Gastar Exploration Inc merger	36/9 Gastar Exploration Inc to TH Exploration II LLC
10*14176	B	5-18-3	CONRAD S YEATER	GASTAR EXPLORATION USA INC	1/8+	775	368	NA	NA	NA	NA	NA	28/499 Gastar Exploration USA Inc to Atinum Marcellus I LLC	21/41 Gastar Exploration USA Inc and Gastar Exploration Inc merger	36/9 Gastar Exploration Inc to TH Exploration II LLC
10*14177	B	5-18-3	CAROLYN LOWE WELLER	GASTAR EXPLORATION USA INC	1/8+	775	366	NA	NA	NA	NA	NA	28/499 Gastar Exploration USA Inc to Atinum Marcellus I LLC	21/41 Gastar Exploration USA Inc and Gastar Exploration Inc merger	36/9 Gastar Exploration Inc to TH Exploration II LLC
10*14178	B	5-18-3	LEANETTE LONG	GASTAR EXPLORATION USA INC	1/8+	775	363	NA	NA	NA	NA	NA	28/499 Gastar Exploration USA Inc to Atinum Marcellus I LLC	21/41 Gastar Exploration USA Inc and Gastar Exploration Inc merger	36/9 Gastar Exploration Inc to TH Exploration II LLC
10*14179	B	5-18-3	VERA SHIRLENE & ARTHUR WORKMAN	GASTAR EXPLORATION USA INC	1/8+	775	361	NA	NA	NA	NA	NA	28/499 Gastar Exploration USA Inc to Atinum Marcellus I LLC	21/41 Gastar Exploration USA Inc and Gastar Exploration Inc merger	36/9 Gastar Exploration Inc to TH Exploration II LLC
10*14180	B	5-18-3	DIANA S GRAFTON	GASTAR EXPLORATION USA INC	1/8+	776	303	NA	NA	NA	NA	NA	28/499 Gastar Exploration USA Inc to Atinum Marcellus I LLC	21/41 Gastar Exploration USA Inc and Gastar Exploration Inc merger	36/9 Gastar Exploration Inc to TH Exploration II LLC
10*14181	B	5-18-3	DONALD BROOKS WESLEY	GASTAR EXPLORATION USA INC	1/8+	776	305	NA	NA	NA	NA	NA	28/499 Gastar Exploration USA Inc to Atinum Marcellus I LLC	21/41 Gastar Exploration USA Inc and Gastar Exploration Inc merger	36/9 Gastar Exploration Inc to TH Exploration II LLC
10*14182	B	5-18-3	RICK WEEKLY	GASTAR EXPLORATION USA INC	1/8+	776	307	NA	NA	NA	NA	NA	28/499 Gastar Exploration USA Inc to Atinum Marcellus I LLC	21/41 Gastar Exploration USA Inc and Gastar Exploration Inc merger	36/9 Gastar Exploration Inc to TH Exploration II LLC

RECEIVED  
 OFFICE OF OIL AND GAS  
 JUN 29 2020  
 WV Department of Environmental Protection

4705102334

10*14183	B	5-18-3	NANCY J FOTI	GASTAR EXPLORATION USA INC	1/8+	776	299	NA	NA	NA	NA	NA	28/499 Gastar Exploration USA Inc to Atinum Marcellus I LLC	21/41 Gastar Exploration USA Inc and Gastar Exploration Inc merger	36/9 Gastar Exploration Inc to TH Exploration II LLC
10*14184	B	5-18-3	HESTER LORETTA DUGAN	GASTAR EXPLORATION USA INC	1/8+	776	301	NA	NA	NA	NA	NA	28/499 Gastar Exploration USA Inc to Atinum Marcellus I LLC	21/41 Gastar Exploration USA Inc and Gastar Exploration Inc merger	36/9 Gastar Exploration Inc to TH Exploration II LLC
10*14185	B	5-18-3	NICOLE WEEKLY	GASTAR EXPLORATION USA INC	1/8+	776	309	NA	NA	NA	NA	NA	28/499 Gastar Exploration USA Inc to Atinum Marcellus I LLC	21/41 Gastar Exploration USA Inc and Gastar Exploration Inc merger	36/9 Gastar Exploration Inc to TH Exploration II LLC
10*14186	B	5-18-3	WILLIAM GLENN YEATER	GASTAR EXPLORATION USA INC	1/8+	776	311	NA	NA	NA	NA	NA	28/499 Gastar Exploration USA Inc to Atinum Marcellus I LLC	21/41 Gastar Exploration USA Inc and Gastar Exploration Inc merger	36/9 Gastar Exploration Inc to TH Exploration II LLC
10*14187	B	5-18-3	GERALD E YEATER	GASTAR EXPLORATION USA INC	1/8+	776	323	NA	NA	NA	NA	NA	28/499 Gastar Exploration USA Inc to Atinum Marcellus I LLC	21/41 Gastar Exploration USA Inc and Gastar Exploration Inc merger	36/9 Gastar Exploration Inc to TH Exploration II LLC
10*14188	B	5-18-3	WILMA M MILLER	GASTAR EXPLORATION USA INC	1/8+	776	321	NA	NA	NA	NA	NA	28/499 Gastar Exploration USA Inc to Atinum Marcellus I LLC	21/41 Gastar Exploration USA Inc and Gastar Exploration Inc merger	36/9 Gastar Exploration Inc to TH Exploration II LLC
10*14189	B	5-18-3	BILLIE JO BETHEL	GASTAR EXPLORATION USA INC	1/8+	776	319	NA	NA	NA	NA	NA	28/499 Gastar Exploration USA Inc to Atinum Marcellus I LLC	21/41 Gastar Exploration USA Inc and Gastar Exploration Inc merger	36/9 Gastar Exploration Inc to TH Exploration II LLC
10*14190	B	5-18-3	ELIZABETH LOUISE YEATER MORAN	GASTAR EXPLORATION USA INC	1/8+	776	317	NA	NA	NA	NA	NA	28/499 Gastar Exploration USA Inc to Atinum Marcellus I LLC	21/41 Gastar Exploration USA Inc and Gastar Exploration Inc merger	36/9 Gastar Exploration Inc to TH Exploration II LLC

RECEIVED  
 Office of Oil and Gas  
 JUN 29 2020  
 WV Department of Environmental Protection

4709102834

10*14191	B	5-18-3	LARRY W. YEATER	GASTAR EXPLORATION USA INC	1/8+	776	315	NA	NA	NA	NA	NA	28/499 Gastar Exploration USA Inc to Atinum Marcellus I LLC	21/41 Gastar Exploration USA Inc and Gastar Exploration Inc merger	36/9 Gastar Exploration Inc to TH Exploration II LLC
10*14192	B	5-18-3	MYRA HEWITT	GASTAR EXPLORATION USA INC	1/8+	777	581	NA	NA	NA	NA	NA	28/499 Gastar Exploration USA Inc to Atinum Marcellus I LLC	21/41 Gastar Exploration USA Inc and Gastar Exploration Inc merger	36/9 Gastar Exploration Inc to TH Exploration II LLC
10*14193	B	5-18-3	SONDRA R KING	GASTAR EXPLORATION USA INC	1/8+	777	579	NA	NA	NA	NA	NA	28/499 Gastar Exploration USA Inc to Atinum Marcellus I LLC	21/41 Gastar Exploration USA Inc and Gastar Exploration Inc merger	36/9 Gastar Exploration Inc to TH Exploration II LLC
10*14194	B	5-18-3	SANDRA REID CUMPSTON	GASTAR EXPLORATION USA INC	1/8+	777	574	NA	NA	NA	NA	NA	28/499 Gastar Exploration USA Inc to Atinum Marcellus I LLC	21/41 Gastar Exploration USA Inc and Gastar Exploration Inc merger	36/9 Gastar Exploration Inc to TH Exploration II LLC
10*14195	B	5-18-3	FREDERICK MAXWELL YEATER	GASTAR EXPLORATION USA INC	1/8+	777	583	NA	NA	NA	NA	NA	28/499 Gastar Exploration USA Inc to Atinum Marcellus I LLC	21/41 Gastar Exploration USA Inc and Gastar Exploration Inc merger	36/9 Gastar Exploration Inc to TH Exploration II LLC
10*14196	B	5-18-3	ROSEMARY AGNES YEATER LUNEMANN	GASTAR EXPLORATION USA INC	1/8+	777	587	NA	NA	NA	NA	NA	28/499 Gastar Exploration USA Inc to Atinum Marcellus I LLC	21/41 Gastar Exploration USA Inc and Gastar Exploration Inc merger	36/9 Gastar Exploration Inc to TH Exploration II LLC
10*14197	B	5-18-3	PHYLLIS YEATER GREGOSKY	GASTAR EXPLORATION USA INC	1/8+	777	585	NA	NA	NA	NA	NA	28/499 Gastar Exploration USA Inc to Atinum Marcellus I LLC	21/41 Gastar Exploration USA Inc and Gastar Exploration Inc merger	36/9 Gastar Exploration Inc to TH Exploration II LLC
10*14198	B	5-18-3	MARY J YEATER EARNSHAW	GASTAR EXPLORATION USA INC	1/8+	777	590	NA	NA	NA	NA	NA	28/499 Gastar Exploration USA Inc to Atinum Marcellus I LLC	21/41 Gastar Exploration USA Inc and Gastar Exploration Inc merger	36/9 Gastar Exploration Inc to TH Exploration II LLC

RECEIVED  
 Office of Oil and Gas  
 JUN 29 2020  
 Environmental Protection  
 Department of

4705102934



10*14199	B	5-18-3	MARY MARGARET WELLMAN BURLEY	GASTAR EXPLORATION USA INC	1/8+	779	488	NA	NA	NA	NA	NA	28/499 Gastar Exploration USA Inc to Atinum Marcellus I LLC	21/41 Gastar Exploration USA Inc and Gastar Exploration Inc merger	36/9 Gastar Exploration Inc to TH Exploration II LLC
10*14200	B	5-18-3	RANDALL D MORRIS	GASTAR EXPLORATION USA INC	1/8+	779	490	NA	NA	NA	NA	NA	28/499 Gastar Exploration USA Inc to Atinum Marcellus I LLC	21/41 Gastar Exploration USA Inc and Gastar Exploration Inc merger	36/9 Gastar Exploration Inc to TH Exploration II LLC
10*14201	B	5-18-3	WILLIAM J VEST TRUST AGMT LARRY W YEATER TRUSTEE	GASTAR EXPLORATION USA INC	1/8+	786	490	NA	NA	NA	NA	NA	28/499 Gastar Exploration USA Inc to Atinum Marcellus I LLC	21/41 Gastar Exploration USA Inc and Gastar Exploration Inc merger	36/9 Gastar Exploration Inc to TH Exploration II LLC
10*14202	B	5-18-3	MAY H RUCKMAN	GASTAR EXPLORATION USA INC	1/8+	779	486	NA	NA	NA	NA	NA	28/499 Gastar Exploration USA Inc to Atinum Marcellus I LLC	21/41 Gastar Exploration USA Inc and Gastar Exploration Inc merger	36/9 Gastar Exploration Inc to TH Exploration II LLC
10*14203	B	5-18-3	LINDA KAY MORRIS WILSON	GASTAR EXPLORATION USA INC	1/8+	781	541	NA	NA	NA	NA	NA	28/499 Gastar Exploration USA Inc to Atinum Marcellus I LLC	21/41 Gastar Exploration USA Inc and Gastar Exploration Inc merger	36/9 Gastar Exploration Inc to TH Exploration II LLC
10*14204	B	5-18-3	JEANETTE SOUTH	GASTAR EXPLORATION USA INC	1/8+	781	537	NA	NA	NA	NA	NA	28/499 Gastar Exploration USA Inc to Atinum Marcellus I LLC	21/41 Gastar Exploration USA Inc and Gastar Exploration Inc merger	36/9 Gastar Exploration Inc to TH Exploration II LLC
10*14205	B	5-18-3	ANN LOUISE YEATER MARTIN	GASTAR EXPLORATION USA INC	1/8+	781	533	NA	NA	NA	NA	NA	28/499 Gastar Exploration USA Inc to Atinum Marcellus I LLC	21/41 Gastar Exploration USA Inc and Gastar Exploration Inc merger	36/9 Gastar Exploration Inc to TH Exploration II LLC
10*14206	B	5-18-3	COLLEEN MCCLAIN MOORE	GASTAR EXPLORATION USA INC	1/8+	781	535	NA	NA	NA	NA	NA	28/499 Gastar Exploration USA Inc to Atinum Marcellus I LLC	21/41 Gastar Exploration USA Inc and Gastar Exploration Inc merger	36/9 Gastar Exploration Inc to TH Exploration II LLC

RECEIVED  
 Office of Oil and Gas  
 JUN 29 2020  
 WV Department of  
 Environmental Protection

4705102834

10*14207	B	5-18-3	FREDRIC & BETTY RICHTER	GASTAR EXPLORATION USA INC	1/8+	781	612	NA	NA	NA	NA	NA	28/499 Gastar Exploration USA Inc to Atinum Marcellus I LLC	21/41 Gastar Exploration USA Inc and Gastar Exploration Inc merger	36/9 Gastar Exploration Inc to TH Exploration II LLC
10*14208	B	5-18-3	NANCY D TRUEX	GASTAR EXPLORATION USA INC	1/8+	782	202	NA	NA	NA	NA	NA	28/499 Gastar Exploration USA Inc to Atinum Marcellus I LLC	21/41 Gastar Exploration USA Inc and Gastar Exploration Inc merger	36/9 Gastar Exploration Inc to TH Exploration II LLC
10*14209	B	5-18-3	MARY JANE BUNGARD	GASTAR EXPLORATION USA INC	1/8+	782	210	NA	NA	NA	NA	NA	28/499 Gastar Exploration USA Inc to Atinum Marcellus I LLC	21/41 Gastar Exploration USA Inc and Gastar Exploration Inc merger	36/9 Gastar Exploration Inc to TH Exploration II LLC
10*14210	B	5-18-3	JANET E PERSONS	GASTAR EXPLORATION USA INC	1/8+	782	204	NA	NA	NA	NA	NA	28/499 Gastar Exploration USA Inc to Atinum Marcellus I LLC	21/41 Gastar Exploration USA Inc and Gastar Exploration Inc merger	36/9 Gastar Exploration Inc to TH Exploration II LLC
10*14211	B	5-18-3	STEPHEN L YEATER	GASTAR EXPLORATION USA INC	1/8+	782	206	NA	NA	NA	NA	NA	28/499 Gastar Exploration USA Inc to Atinum Marcellus I LLC	21/41 Gastar Exploration USA Inc and Gastar Exploration Inc merger	36/9 Gastar Exploration Inc to TH Exploration II LLC
10*14212	B	5-18-3	MARTHA ANN GAMBLE & DAN MIGLIORINI	GASTAR EXPLORATION USA INC	1/8+	782	609	NA	NA	NA	NA	NA	29/157 Gastar Exploration USA Inc to Atinum Marcellus I LLC	21/41 Gastar Exploration USA Inc and Gastar Exploration Inc merger	36/9 Gastar Exploration Inc to TH Exploration II LLC
10*14213	B	5-18-3	SHIRLEY E GBUR	GASTAR EXPLORATION USA INC	1/8+	782	611	NA	NA	NA	NA	NA	29/157 Gastar Exploration USA Inc to Atinum Marcellus I LLC	21/41 Gastar Exploration USA Inc and Gastar Exploration Inc merger	36/9 Gastar Exploration Inc to TH Exploration II LLC
10*14214	B	5-18-3	SIDNEY F YOHO JR	GASTAR EXPLORATION USA INC	1/8+	782	605	NA	NA	NA	NA	NA	29/157 Gastar Exploration USA Inc to Atinum Marcellus I LLC	21/41 Gastar Exploration USA Inc and Gastar Exploration Inc merger	36/9 Gastar Exploration Inc to TH Exploration II LLC

RECEIVED  
 Office of Oil and Gas  
 JUN 29 2020  
 WV Department of Environmental Protection

4705  
 0283

10*14215	B	5-18-3	SCOTT K & KATHIE J RICHTER	GASTAR EXPLORATION USA INC	1/8+	782	607	NA	NA	NA	NA	NA	29/157 Gastar Exploration USA Inc to Atinum Marcellus I LLC	21/41 Gastar Exploration USA Inc and Gastar Exploration Inc merger	36/9 Gastar Exploration Inc to TH Exploration II LLC
10*14216	B	5-18-3	DOUGLAS I GAMBLE	GASTAR EXPLORATION USA INC	1/8+	783	493	NA	NA	NA	NA	NA	29/157 Gastar Exploration USA Inc to Atinum Marcellus I LLC	21/41 Gastar Exploration USA Inc and Gastar Exploration Inc merger	36/9 Gastar Exploration Inc to TH Exploration II LLC
10*14217	B	5-18-3	DONNA S AND DONALD S KIRCH	GASTAR EXPLORATION USA INC	1/8+	783	497	NA	NA	NA	NA	NA	29/157 Gastar Exploration USA Inc to Atinum Marcellus I LLC	21/41 Gastar Exploration USA Inc and Gastar Exploration Inc merger	36/9 Gastar Exploration Inc to TH Exploration II LLC
10*14218	B	5-18-3	MICKEY L PORTER	GASTAR EXPLORATION USA INC	1/8+	783	506	NA	NA	NA	NA	NA	29/157 Gastar Exploration USA Inc to Atinum Marcellus I LLC	21/41 Gastar Exploration USA Inc and Gastar Exploration Inc merger	36/9 Gastar Exploration Inc to TH Exploration II LLC
10*14219	B	5-18-3	SUSAN J BROWN	GASTAR EXPLORATION USA INC	1/8+	783	504	NA	NA	NA	NA	NA	29/157 Gastar Exploration USA Inc to Atinum Marcellus I LLC	21/41 Gastar Exploration USA Inc and Gastar Exploration Inc merger	36/9 Gastar Exploration Inc to TH Exploration II LLC
10*14220	B	5-18-3	JANIS L & ROY T MILLER	GASTAR EXPLORATION USA INC	1/8+	783	502	NA	NA	NA	NA	NA	29/157 Gastar Exploration USA Inc to Atinum Marcellus I LLC	21/41 Gastar Exploration USA Inc and Gastar Exploration Inc merger	36/9 Gastar Exploration Inc to TH Exploration II LLC
10*14221	B	5-18-3	DEANNA R LAMBERT	GASTAR EXPLORATION USA INC	1/8+	783	500	NA	NA	NA	NA	NA	29/157 Gastar Exploration USA Inc to Atinum Marcellus I LLC	21/41 Gastar Exploration USA Inc and Gastar Exploration Inc merger	36/9 Gastar Exploration Inc to TH Exploration II LLC
10*14222	B	5-18-3	ORVILLE V & MADONNA R BLANTON	GASTAR EXPLORATION USA INC	1/8+	783	512	NA	NA	NA	NA	NA	29/157 Gastar Exploration USA Inc to Atinum Marcellus I LLC	21/41 Gastar Exploration USA Inc and Gastar Exploration Inc merger	36/9 Gastar Exploration Inc to TH Exploration II LLC

WV Department of Environmental Protection  
 RECEIVED  
 Office of Oil and Gas  
 JUN 29 2020

4705  
 0238  
 94

10*14223	B	5-18-3	SARAH E HOLT	GASTAR EXPLORATION USA INC	1/8+	783	510	NA	NA	NA	NA	NA	29/157 Gastar Exploration USA Inc to Atinum Marcellus I LLC	21/41 Gastar Exploration USA Inc and Gastar Exploration Inc merger	36/9 Gastar Exploration Inc to TH Exploration II LLC
10*14224	B	5-18-3	SAMUEL E ZUGARO	GASTAR EXPLORATION USA INC	1/8+	784	193	NA	NA	NA	NA	NA	29/157 Gastar Exploration USA Inc to Atinum Marcellus I LLC	21/41 Gastar Exploration USA Inc and Gastar Exploration Inc merger	36/9 Gastar Exploration Inc to TH Exploration II LLC
10*14225	B	5-18-3	THOMAS FRANCIS YOHO	GASTAR EXPLORATION USA INC	1/8+	784	195	NA	NA	NA	NA	NA	29/157 Gastar Exploration USA Inc to Atinum Marcellus I LLC	21/41 Gastar Exploration USA Inc and Gastar Exploration Inc merger	36/9 Gastar Exploration Inc to TH Exploration II LLC
10*14226	B	5-18-3	MONICA ANN RENN	GASTAR EXPLORATION USA INC	1/8+	784	197	NA	NA	NA	NA	NA	29/157 Gastar Exploration USA Inc to Atinum Marcellus I LLC	21/41 Gastar Exploration USA Inc and Gastar Exploration Inc merger	36/9 Gastar Exploration Inc to TH Exploration II LLC
10*14227	B	5-18-3	HUBERT D MORRIS	GASTAR EXPLORATION USA INC	1/8+	784	199	NA	NA	NA	NA	NA	29/157 Gastar Exploration USA Inc to Atinum Marcellus I LLC	21/41 Gastar Exploration USA Inc and Gastar Exploration Inc merger	36/9 Gastar Exploration Inc to TH Exploration II LLC
10*14228	B	5-18-3	KALFUS T DOUGHMAN	GASTAR EXPLORATION USA INC	1/8+	786	392	NA	NA	NA	NA	NA	29/157 Gastar Exploration USA Inc to Atinum Marcellus I LLC	21/41 Gastar Exploration USA Inc and Gastar Exploration Inc merger	36/9 Gastar Exploration Inc to TH Exploration II LLC
10*14229	B	5-18-3	JEFFREY H WILSON & PRISCILLA S WILSON	GASTAR EXPLORATION USA INC	1/8+	786	375	NA	NA	NA	NA	NA	29/157 Gastar Exploration USA Inc to Atinum Marcellus I LLC	21/41 Gastar Exploration USA Inc and Gastar Exploration Inc merger	36/9 Gastar Exploration Inc to TH Exploration II LLC
10*14230	B	5-18-3	JOSEPH P & BARBARA A WILSON	GASTAR EXPLORATION USA INC	1/8+	786							29/157 Gastar Exploration USA Inc to Atinum Marcellus I LLC	21/41 Gastar Exploration USA Inc and Gastar Exploration Inc merger	36/9 Gastar Exploration Inc to TH Exploration II LLC

WV Department of Environmental Protection

JUN 29 2020

RECEIVED  
 Office of Oil and Gas

4705109334



10*14231	B	5-18-3	YVONNE MARIE SMITH	GASTAR EXPLORATION USA INC	1/8+	786	379	NA	NA	NA	NA	NA	29/157 Gastar Exploration USA Inc to Atinum Marcellus I LLC	21/41 Gastar Exploration USA Inc and Gastar Exploration Inc merger	36/9 Gastar Exploration Inc to TH Exploration II LLC
10*14232	B	5-18-3	SANDRA L KELLY	GASTAR EXPLORATION USA INC	1/8+	786	400	NA	NA	NA	NA	NA	29/157 Gastar Exploration USA Inc to Atinum Marcellus I LLC	21/41 Gastar Exploration USA Inc and Gastar Exploration Inc merger	36/9 Gastar Exploration Inc to TH Exploration II LLC
10*14233	B	5-18-3	THOMAS E PORTER	GASTAR EXPLORATION USA INC	1/8+	786	381	NA	NA	NA	NA	NA	29/157 Gastar Exploration USA Inc to Atinum Marcellus I LLC	21/41 Gastar Exploration USA Inc and Gastar Exploration Inc merger	36/9 Gastar Exploration Inc to TH Exploration II LLC
10*14234	B	5-18-3	WILLIAM D ADAMS	GASTAR EXPLORATION USA INC	1/8+	786	373	NA	NA	NA	NA	NA	29/157 Gastar Exploration USA Inc to Atinum Marcellus I LLC	21/41 Gastar Exploration USA Inc and Gastar Exploration Inc merger	36/9 Gastar Exploration Inc to TH Exploration II LLC
10*14235	B	5-18-3	JOHN C WILSON	GASTAR EXPLORATION USA INC	1/8+	786	386	NA	NA	NA	NA	NA	29/157 Gastar Exploration USA Inc to Atinum Marcellus I LLC	21/41 Gastar Exploration USA Inc and Gastar Exploration Inc merger	36/9 Gastar Exploration Inc to TH Exploration II LLC
10*14236	B	5-18-3	RODNEY C LOWE	GASTAR EXPLORATION USA INC	1/8+	786	367	NA	NA	NA	NA	NA	29/157 Gastar Exploration USA Inc to Atinum Marcellus I LLC	21/41 Gastar Exploration USA Inc and Gastar Exploration Inc merger	36/9 Gastar Exploration Inc to TH Exploration II LLC
10*14237	B	5-18-3	KELLY KERN	GASTAR EXPLORATION USA INC	1/8+	787	566	NA	NA	NA	NA	NA	29/157 Gastar Exploration USA Inc to Atinum Marcellus I LLC	21/41 Gastar Exploration USA Inc and Gastar Exploration Inc merger	36/9 Gastar Exploration Inc to TH Exploration II LLC
10*14238	B	5-18-3	LYNN C LAMBERTSEN	GASTAR EXPLORATION USA INC	1/8+	789	283	NA	NA	NA	NA	NA	29/157 Gastar Exploration USA Inc to Atinum Marcellus I LLC	21/41 Gastar Exploration USA Inc and Gastar Exploration Inc merger	36/9 Gastar Exploration Inc to TH Exploration II LLC

RECEIVED  
 Office of Oil and Gas  
 JUN 29 2020  
 MN Department of  
 Environmental Protection

470  
 5102934

10*14239	B	5-18-3	JAMES S WILSON & ANN D WILSON	GASTAR EXPLORATION USA INC	1/8+	789	281	NA	NA	NA	NA	NA	29/157 Gastar Exploration USA Inc to Atinum Marcellus I LLC	21/41 Gastar Exploration USA Inc and Gastar Exploration Inc merger	36/9 Gastar Exploration Inc to TH Exploration II LLC
10*14240	B	5-18-3	SHARON L YEATER	GASTAR EXPLORATION USA INC	1/8+	789	287	NA	NA	NA	NA	NA	29/157 Gastar Exploration USA Inc to Atinum Marcellus I LLC	21/41 Gastar Exploration USA Inc and Gastar Exploration Inc merger	36/9 Gastar Exploration Inc to TH Exploration II LLC
10*14241	B	5-18-3	CAROL JUDY LANCH	GASTAR EXPLORATION USA INC	1/8+	789	305	NA	NA	NA	NA	NA	29/157 Gastar Exploration USA Inc to Atinum Marcellus I LLC	21/41 Gastar Exploration USA Inc and Gastar Exploration Inc merger	36/9 Gastar Exploration Inc to TH Exploration II LLC
10*14242	B	5-18-3	PATTI J WILSON	GASTAR EXPLORATION USA INC	1/8+	789	581	NA	NA	NA	NA	NA	29/157 Gastar Exploration USA Inc to Atinum Marcellus I LLC	21/41 Gastar Exploration USA Inc and Gastar Exploration Inc merger	36/9 Gastar Exploration Inc to TH Exploration II LLC
10*14243	B	5-18-3	JANET HILPERT	GASTAR EXPLORATION USA INC	1/8+	789	579	NA	NA	NA	NA	NA	29/157 Gastar Exploration USA Inc to Atinum Marcellus I LLC	21/41 Gastar Exploration USA Inc and Gastar Exploration Inc merger	36/9 Gastar Exploration Inc to TH Exploration II LLC
10*14244	B	5-18-3	ANN M MARTINO SIMONE	GASTAR EXPLORATION USA INC	1/8+	790	580	NA	NA	NA	NA	NA	29/157 Gastar Exploration USA Inc to Atinum Marcellus I LLC	21/41 Gastar Exploration USA Inc and Gastar Exploration Inc merger	36/9 Gastar Exploration Inc to TH Exploration II LLC
10*14245	B	5-18-3	ODETTE YEATER	GASTAR EXPLORATION USA INC	1/8+	790	503	NA	NA	NA	NA	NA	29/157 Gastar Exploration USA Inc to Atinum Marcellus I LLC	21/41 Gastar Exploration USA Inc and Gastar Exploration Inc merger	36/9 Gastar Exploration Inc to TH Exploration II LLC
10*14246	B	5-18-3	SANDRA M WINSLOW	GASTAR EXPLORATION USA INC	1/8+	790	517	NA	NA	NA	NA	NA	29/157 Gastar Exploration USA Inc to Atinum Marcellus I LLC	21/41 Gastar Exploration USA Inc and Gastar Exploration Inc merger	36/9 Gastar Exploration Inc to TH Exploration II LLC

RECEIVED  
 Office of Oil and Gas  
 JUN 29 2020  
 WV Department of Environmental Protection

4705102934

10*14247	B	5-18-3	RICKEY ALLEN YEATER	GASTAR EXPLORATION USA INC	1/8+	790	513	NA	NA	NA	NA	NA	29/157 Gastar Exploration USA Inc to Atinum Marcellus I LLC	21/41 Gastar Exploration USA Inc and Gastar Exploration Inc merger	36/9 Gastar Exploration Inc to TH Exploration II LLC
10*14248	B	5-18-3	TERRY W YEATER	GASTAR EXPLORATION USA INC	1/8+	790	515	NA	NA	NA	NA	NA	29/157 Gastar Exploration USA Inc to Atinum Marcellus I LLC	21/41 Gastar Exploration USA Inc and Gastar Exploration Inc merger	36/9 Gastar Exploration Inc to TH Exploration II LLC
10*14249	B	5-18-3	CAROL VAN SCYOC	GASTAR EXPLORATION USA INC	1/8+	790	546	NA	NA	NA	NA	NA	29/157 Gastar Exploration USA Inc to Atinum Marcellus I LLC	21/41 Gastar Exploration USA Inc and Gastar Exploration Inc merger	36/9 Gastar Exploration Inc to TH Exploration II LLC
10*14250	B	5-18-3	DONALD REX QUIGLEY	GASTAR EXPLORATION USA INC	1/8+	790	533	NA	NA	NA	NA	NA	29/157 Gastar Exploration USA Inc to Atinum Marcellus I LLC	21/41 Gastar Exploration USA Inc and Gastar Exploration Inc merger	36/9 Gastar Exploration Inc to TH Exploration II LLC
10*14251	B	5-18-3	ELLEN IONA GORBY HEATH	GASTAR EXPLORATION USA INC	1/8+	792	108	NA	NA	NA	NA	NA	29/157 Gastar Exploration USA Inc to Atinum Marcellus I LLC	21/41 Gastar Exploration USA Inc and Gastar Exploration Inc merger	36/9 Gastar Exploration Inc to TH Exploration II LLC
10*14252	B	5-18-3	THELMA VIRGINIA WHIPKEY YEATER	GASTAR EXPLORATION USA INC	1/8+	794	519	NA	NA	NA	NA	NA	806/1 Gastar Exploration USA Inc to Atinum Marcellus I LLC	21/41 Gastar Exploration USA Inc and Gastar Exploration Inc merger	36/9 Gastar Exploration Inc to TH Exploration II LLC
10*14253	B	5-18-3	PAGE D HUNT	GASTAR EXPLORATION USA INC	1/8+	795	152	NA	NA	NA	NA	NA	806/1 Gastar Exploration USA Inc to Atinum Marcellus I LLC	21/41 Gastar Exploration USA Inc and Gastar Exploration Inc merger	36/9 Gastar Exploration Inc to TH Exploration II LLC
10*14254	B	5-18-3	PATRICIA A GULUTZ	GASTAR EXPLORATION USA INC	1/8+	796	72	NA	NA	NA	NA	NA	806/1 Gastar Exploration USA Inc to Atinum Marcellus I LLC	21/41 Gastar Exploration USA Inc and Gastar Exploration Inc merger	36/9 Gastar Exploration Inc to TH Exploration II LLC

RECEIVED  
 Office of Oil and Gas  
 JUN 29 2020  
 WV Department of Environmental Protection

10*14255	B	5-18-3	RUSSELL BARRETT	GASTAR EXPLORATION USA INC	1/8+	797	193	NA	NA	NA	NA	NA	806/1 Gastar Exploration USA Inc to Atinum Marcellus I LLC	21/41 Gastar Exploration USA Inc and Gastar Exploration Inc merger	36/9 Gastar Exploration Inc to TH Exploration II LLC
10*14256	B	5-18-3	MICHAEL JOHNSON	GASTAR EXPLORATION USA INC	1/8+	799	55	NA	NA	NA	NA	NA	806/1 Gastar Exploration USA Inc to Atinum Marcellus I LLC	21/41 Gastar Exploration USA Inc and Gastar Exploration Inc merger	36/9 Gastar Exploration Inc to TH Exploration II LLC
10*14257	B	5-18-3	KATHRYN L. MILLER	GASTAR EXPLORATION USA INC	1/8+	799	534	NA	NA	NA	NA	NA	806/1 Gastar Exploration USA Inc to Atinum Marcellus I LLC	21/41 Gastar Exploration USA Inc and Gastar Exploration Inc merger	36/9 Gastar Exploration Inc to TH Exploration II LLC
10*14258	B	5-18-3	MARGUERITE HARBISON	GASTAR EXPLORATION USA INC	1/8+	799	532	NA	NA	NA	NA	NA	806/1 Gastar Exploration USA Inc to Atinum Marcellus I LLC	21/41 Gastar Exploration USA Inc and Gastar Exploration Inc merger	36/9 Gastar Exploration Inc to TH Exploration II LLC
10*14259	B	5-18-3	GEORGE MARTINO JR	GASTAR EXPLORATION USA INC	1/8+	803	146	NA	NA	NA	NA	NA	21/41 Gastar Exploration USA Inc and Gastar Exploration Inc merger	31/184 Gastar Exploration Inc to Atinum Marcellus I LLC	36/9 Gastar Exploration Inc to TH Exploration II LLC
10*14260	B	5-18-3	JOHN K OTTO	GASTAR EXPLORATION USA INC	1/8+	803	160	NA	NA	NA	NA	NA	21/41 Gastar Exploration USA Inc and Gastar Exploration Inc merger	31/184 Gastar Exploration Inc to Atinum Marcellus I LLC	36/9 Gastar Exploration Inc to TH Exploration II LLC
10*14261	B	5-18-3	JEAN MARIE SHEPARD	GASTAR EXPLORATION USA INC	1/8+	804	249	NA	NA	NA	NA	NA	21/41 Gastar Exploration USA Inc and Gastar Exploration Inc merger	31/184 Gastar Exploration Inc to Atinum Marcellus I LLC	36/9 Gastar Exploration Inc to TH Exploration II LLC
10*14262	B	5-18-3	MICHAEL B SHEPARD	GASTAR EXPLORATION USA INC	1/8+	804	251	NA	NA	NA	NA	NA	21/41 Gastar Exploration USA Inc and Gastar Exploration Inc merger	31/184 Gastar Exploration Inc to Atinum Marcellus I LLC	36/9 Gastar Exploration Inc to TH Exploration II LLC

RECEIVED  
 Office of Oil and Gas  
 JUN 29 2020  
 WV Department of Environmental Protection

4708102834

10*14263	B	5-18-3	LAURIE ANN SHEPARD	GASTAR EXPLORATION USA INC	1/8+	804	243	NA	NA	NA	NA	NA	21/41 Gastar Exploration USA Inc and Gastar Exploration Inc merger	31/184 Gastar Exploration Inc to Atinum Marcellus I LLC	36/9 Gastar Exploration Inc to TH Exploration II LLC
10*14264	B	5-18-3	WILLIAM LEWIS OTTO	GASTAR EXPLORATION USA INC	1/8+	809	533	NA	NA	NA	NA	NA	21/41 Gastar Exploration USA Inc and Gastar Exploration Inc merger	31/184 Gastar Exploration Inc to Atinum Marcellus I LLC	36/9 Gastar Exploration Inc to TH Exploration II LLC
10*14265	B	5-18-3	EDWARD F & KAREN SIMS	GASTAR EXPLORATION USA INC	1/8+	816	12	NA	NA	NA	NA	NA	21/41 Gastar Exploration USA Inc and Gastar Exploration Inc merger	31/184 Gastar Exploration Inc to Atinum Marcellus I LLC	36/9 Gastar Exploration Inc to TH Exploration II LLC
10*14266	B	5-18-3	GREGORY STEINHART	GASTAR EXPLORATION USA INC	1/8+	818	564	NA	NA	NA	NA	NA	21/41 Gastar Exploration USA Inc and Gastar Exploration Inc merger	31/184 Gastar Exploration Inc to Atinum Marcellus I LLC	36/9 Gastar Exploration Inc to TH Exploration II LLC
10*14267	B	5-18-3	NANCY WILKOFF SHEBISH	GASTAR EXPLORATION INC	1/8+	833	523	NA	NA	NA	NA	NA	NA	NA	36/9 Gastar Exploration Inc to TH Exploration II LLC
10*14268	B	5-18-3	JACQUELINE M CASILLAS-DUKE	GASTAR EXPLORATION INC	1/8+	839	530	NA	NA	NA	NA	NA	NA	NA	36/9 Gastar Exploration Inc to TH Exploration II LLC
10*14269	B	5-18-3	SHARON D SMITH	GASTAR EXPLORATION INC	1/8+	840	160	NA	NA	NA	NA	NA	NA	NA	36/9 Gastar Exploration Inc to TH Exploration II LLC
10*14270	B	5-18-3	ANNA M. BARRETT	GASTAR EXPLORATION USA INC	1/8+	734	457	NA	NA	NA	NA	NA	NA	NA	36/9 Gastar Exploration Inc to TH Exploration II LLC

RECEIVED  
 Office of Oil and Gas  
 JUN 29 2020  
 WV Department of Environmental Protection

10*14271	B	5-18-3	RICHARD THOMAS BARRETT	GASTAR EXPLORATION USA INC	1/8+	745	582	NA	NA	NA	NA	NA	NA	NA	36/9 Gastar Exploration Inc to TH Exploration II LLC
10*14272	B	5-18-3	ROBERT CLARK ASPLEY	GASTAR EXPLORATION INC	1/8+	844	85	NA	NA	NA	NA	NA	NA	NA	36/9 Gastar Exploration Inc to TH Exploration II LLC
10*14273	B	5-18-3	MARY ANNE YEATER MACHAMER	GASTAR EXPLORATION INC	1/8+	852	258	NA	NA	NA	NA	NA	NA	NA	36/9 Gastar Exploration Inc to TH Exploration II LLC
10*14274	B	5-18-3	LAURA L YEATER HILL	GASTAR EXPLORATION INC	1/8+	852	245	NA	NA	NA	NA	NA	NA	35/119 Gastar Exploration Inc to Atinum Marcellus I LLC	36/9 Gastar Exploration Inc to TH Exploration II LLC
10*14275	B	5-18-3	CAROL RAE YEATER	GASTAR EXPLORATION INC	1/8+	852	247	NA	NA	NA	NA	NA	NA	35/119 Gastar Exploration Inc to Atinum Marcellus I LLC	36/9 Gastar Exploration Inc to TH Exploration II LLC
10*14276	B	5-18-3	REBECCA MCPEEK NORRIS	GASTAR EXPLORATION INC	1/8+	854	595	NA	NA	NA	NA	NA	NA	35/119 Gastar Exploration Inc to Atinum Marcellus I LLC	36/9 Gastar Exploration Inc to TH Exploration II LLC
10*14277	B	5-18-3	KATHLEEN L YEATER	GASTAR EXPLORATION INC	1/8+		593	NA	NA	NA	NA	NA	NA	35/119 Gastar Exploration Inc to Atinum Marcellus I LLC	36/9 Gastar Exploration Inc to TH Exploration II LLC
10*14278	B	5-18-3	DAVID GALE	GASTAR EXPLORATION INC	1/8+		591	NA	NA	NA	NA	NA	NA	35/119 Gastar Exploration Inc to Atinum Marcellus I LLC	36/9 Gastar Exploration Inc to TH Exploration II LLC

WV Department of Environmental Protection  
 JUN 29 2020  
 RECEIVED  
 Office of Oil & Gas

4795102834

10*14279	B	5-18-3	WILLIAM BERNARD YEATER	GASTAR EXPLORATION INC	1/8+	854	589	NA	NA	NA	NA	NA	NA	35/119 Gastar Exploration Inc to Atinum Marcellus I LLC	36/9 Gastar Exploration Inc to TH Exploration II LLC
10*14280	B	5-18-3	PAUL EDWARD YEATER	GASTAR EXPLORATION INC	1/8+	854	587	NA	NA	NA	NA	NA	NA	35/119 Gastar Exploration Inc to Atinum Marcellus I LLC	36/9 Gastar Exploration Inc to TH Exploration II LLC
10*14281	B	5-18-3	DAWN MCPEEK WREZINSKI	GASTAR EXPLORATION INC	1/8+	860	426	NA	NA	NA	NA	NA	NA	35/119 Gastar Exploration Inc to Atinum Marcellus I LLC	36/9 Gastar Exploration Inc to TH Exploration II LLC
10*14282	B	5-18-3	CHERYL VAN PELT	GASTAR EXPLORATION INC	1/8+	860	428	NA	NA	NA	NA	NA	NA	35/119 Gastar Exploration Inc to Atinum Marcellus I LLC	36/9 Gastar Exploration Inc to TH Exploration II LLC
10*14283	B	5-18-3	MARY JO BARRETT	GASTAR EXPLORATION INC	1/8+	862	438	NA	NA	NA	NA	NA	NA	35/119 Gastar Exploration Inc to Atinum Marcellus I LLC	36/9 Gastar Exploration Inc to TH Exploration II LLC
10*14284	B	5-18-3	JULIE BRIGGS	GASTAR EXPLORATION INC	1/8+	862	435	NA	NA	NA	NA	NA	NA	35/119 Gastar Exploration Inc to Atinum Marcellus I LLC	36/9 Gastar Exploration Inc to TH Exploration II LLC
10*14285	B	5-18-3	EARL BARRETT JR	GASTAR EXPLORATION INC	1/8+	862	432	NA	NA	NA	NA	NA	NA	35/119 Gastar Exploration Inc to Atinum Marcellus I LLC	36/9 Gastar Exploration Inc to TH Exploration II LLC
10*14286	B	5-18-3	EMMA LEE NEWHOUSE	GASTAR EXPLORATION INC	1/8+	864	314	NA	NA	NA	NA	NA	NA	35/119 Gastar Exploration Inc to Atinum Marcellus I LLC	36/9 Gastar Exploration Inc to TH Exploration II LLC

RECEIVED  
 Office of Oil and Gas  
 JUN 29 2020  
 WV Department of Environmental Protection

10*14287	B	5-18-3	LAWRENCE AUGUSTIN MCPEEK	GASTAR EXPLORATION INC	1/8+	864	317	NA	NA	NA	NA	NA	NA	35/119 Gastar Exploration Inc to Atinum Marcellus I LLC	36/9 Gastar Exploration Inc to TH Exploration II LLC
10*14288	B	5-18-3	REBECCA LYNN LASH	GASTAR EXPLORATION INC	1/8+	864	319	NA	NA	NA	NA	NA	NA	35/119 Gastar Exploration Inc to Atinum Marcellus I LLC	36/9 Gastar Exploration Inc to TH Exploration II LLC
10*14289	B	5-18-3	MARYANN RACHEL VANCE	GASTAR EXPLORATION INC	1/8+	864	321	NA	NA	NA	NA	NA	NA	35/119 Gastar Exploration Inc to Atinum Marcellus I LLC	36/9 Gastar Exploration Inc to TH Exploration II LLC
10*14290	B	5-18-3	MELISSA ELAINE SCHROTH	GASTAR EXPLORATION INC	1/8+	872	213	NA	NA	NA	NA	NA	NA	35/119 Gastar Exploration Inc to Atinum Marcellus I LLC	36/9 Gastar Exploration Inc to TH Exploration II LLC
10*14291	B	5-18-3	MARK DAVID HUNT	GASTAR EXPLORATION INC	1/8+	872	215	NA	NA	NA	NA	NA	NA	35/119 Gastar Exploration Inc to Atinum Marcellus I LLC	36/9 Gastar Exploration Inc to TH Exploration II LLC
10*14292	B	5-18-3	JOHN BARRETT	GASTAR EXPLORATION INC	1/8+	875	603	NA	NA	NA	NA	NA	NA	NA	36/9 Gastar Exploration Inc to TH Exploration II LLC
10*14293	B	5-18-3	LEONARD O HABERBOSCH	GASTAR EXPLORATION INC	1/8+	878	647	NA	NA	NA	NA	NA	NA	NA	36/9 Gastar Exploration Inc to TH Exploration II LLC
10*14294	B	5-18-3	MARY ELLEN EVANS	GASTAR EXPLORATION INC	1/8+	885	585	NA	NA	NA	NA	NA	NA	NA	36/9 Gastar Exploration Inc to TH Exploration II LLC

RECEIVED  
 Office of Oil and Gas  
 JUN 29 2020  
 MA Department of  
 Environmental Protection

2334



10*15697	B	5-18-3	JILL A STANLEY AND WILLIAM D STANLEY	TH EXPLORATION, LLC	1/8+	908	587	NA	NA	NA	NA	NA	NA	NA	NA
10*16059	B	5-18-3	CAROL SUE BLACKWELL AND TERRY LEE BLACKWELL	TH EXPLORATION, LLC	1/8+	908	591	NA	NA	NA	NA	NA	NA	NA	NA
10*16060	B	5-18-3	JOSEPH LEROY KITTLE AND BARBARA G KITTLE	TH EXPLORATION, LLC	1/8+	908	593	NA	NA	NA	NA	NA	NA	NA	NA
10*16061	B	5-18-3	GAIL L YEATER AND JUDITH A YEATER	TH EXPLORATION, LLC	1/8+	908	595	NA	NA	NA	NA	NA	NA	NA	NA
10*16062	B	5-18-3	TERRY WAYNE KITTLE AND DEBORAH S KITTLE	TH EXPLORATION, LLC	1/8+	908	597	NA	NA	NA	NA	NA	NA	NA	NA
10*16063	B	5-18-3	EDWARD D YEATER	TH EXPLORATION, LLC	1/8+	908	599	NA	NA	NA	NA	NA	NA	NA	NA
10*16064	B	5-18-3	GENE O JOHNSON AND KATHIE L JOHNSON	TH EXPLORATION, LLC	1/8+	908	601	NA	NA	NA	NA	NA	NA	NA	NA
10*16065	B	5-18-3	CHARLES ARTHUR ANDERSON AND CORRINE ANDERSON	TH EXPLORATION, LLC	1/8+	908	639	NA	NA	NA	NA	NA	NA	NA	NA

MA Department of Environmental Protection  
RECEIVED  
Office of Oil and Gas  
JUN 29 2020

10*16067	B	5-18-3	HOWARD DWIGHT JOHNSON	TH EXPLORATION, LLC	1/8+	908	641	NA	NA	NA	NA	NA	NA	NA	NA
10*16162	B	5-18-3	MACKIE R ROBERTS AND CHERYL A ROBERTS	TH EXPLORATION, LLC	1/8+	908	643	NA	NA	NA	NA	NA	NA	NA	NA
10*16163	B	5-18-3	CHRISTINA CAIN	TH EXPLORATION, LLC	1/8+	908	645	NA	NA	NA	NA	NA	NA	NA	NA
10*16164	B	5-18-3	JENNIFER YEATER BRECKENRIDGE	TH EXPLORATION, LLC	1/8+	908	647	NA	NA	NA	NA	NA	NA	NA	NA
10*16196	B	5-18-3	MARILYN S EDWARDS AND JAMES M EDWARDS	TH EXPLORATION, LLC	1/8+	908	649	NA	NA	NA	NA	NA	NA	NA	NA
10*16197	B	5-18-3	REBECCA ANN HALEY AND RUSSELL L HALEY	TH EXPLORATION, LLC	1/8+	909	1	NA	NA	NA	NA	NA	NA	NA	NA
10*16198	B	5-18-3	TERRIE L LAUSIN	TH EXPLORATION, LLC	1/8+	909	3	NA	NA	NA	NA	NA	NA	NA	NA
10*16248	B	5-18-3	DAVID ELLIS LOWE AND SHARON K LOWE	TH EXPLORATION, LLC	1/8+	909		NA	NA	NA	NA	NA	NA	NA	NA

RECEIVED  
 Office of Oil and Gas  
 JUN 29 2020  
 WV Department of  
 Environmental Protection

4705102334

10*16249	B	5-18-3	SANDRA CAROL KOONTZ	TH EXPLORATION, LLC	1/8+	909	7	NA	NA	NA	NA	NA	NA	NA	NA
10*16250	B	5-18-3	MICHAEL E LAUSIN AND SHARON G LAUSIN	TH EXPLORATION, LLC	1/8+	909	55	NA	NA	NA	NA	NA	NA	NA	NA
10*16252	B	5-18-3	GEORGE W YEATER II	TH EXPLORATION, LLC	1/8+	909	57	NA	NA	NA	NA	NA	NA	NA	NA
10*16253	B	5-18-3	KYLAND MICHAEL EVANS	TH EXPLORATION, LLC	1/8+	925	235	NA	NA	NA	NA	NA	NA	NA	NA
10*16254	B	5-18-3	DNU DAVID D JOHNSON AND TAMMY JO JOHNSON	TH EXPLORATION, LLC	1/8+	925	235	NA	NA	NA	NA	NA	NA	NA	NA
10*16255	B	5-18-3	MAX D YEATER	TH EXPLORATION, LLC	1/8+	909	59	NA	NA	NA	NA	NA	NA	NA	NA
10*16300	B	5-18-3	TIMOTHY WAYNE ANDERSON AND SUSAN A ANDERSON	TH EXPLORATION, LLC	1/8+	909	61	NA	NA	NA	NA	NA	NA	NA	NA
10*16302	B	5-18-3	LYNN M HELINSKI AND THOMAS A HELINSKI	TH EXPLORATION, LLC	1/8+	925	243	NA	NA	NA	NA	NA	NA	NA	NA

RECEIVED  
 Office of Oil and Gas  
 JUN 29 2020  
 WV Department of  
 Environmental Protection

10*16303	B	5-18-3	PATRICK T WELLS AND DEBORAH S WELLS	TH EXPLORATION, LLC	1/8+	925	237	NA	NA	NA	NA	NA	NA	NA	NA
10*16401	B	5-18-3	TIMOTHY RUSSELL HINKLE AND SHANNON L HINKLE	TH EXPLORATION, LLC	1/8+	908	589	NA	NA	NA	NA	NA	NA	NA	NA
10*16433	B	5-18-3	LAUREL I AND PAUL J DUBECK, JR	TH EXPLORATION, LLC	1/8+	945	241	NA	NA	NA	NA	NA	NA	NA	NA
10*16434	B	5-18-3	TERRY V STONE	TH EXPLORATION, LLC	1/8+	925	239	NA	NA	NA	NA	NA	NA	NA	NA
10*16452	B	5-18-3	BEATRICE JOAN YEATER KNIGHT	TH EXPLORATION, LLC	1/8+	925	247	NA	NA	NA	NA	NA	NA	NA	NA
10*16453	B	5-18-3	THE ESTATE OF JOHN E YEATER, DECD AND SHARON L YEATER, INDIV. & AS EXECUTRIX	TH EXPLORATION, LLC	1/8+	925	245	NA	NA	NA	NA	NA	NA	NA	NA
10*16455	B	5-18-3	CARLENE KAY CUNNINGHAM AND JAMES HOWARD CUNNINGHAM	TH EXPLORATION, LLC	1/8+	925	271	NA	NA	NA	NA	NA	NA	NA	NA
10*16456	B	5-18-3	EMILY K RULONG AND WILLIAM F RULONG SR	TH EXPLORATION, LLC	1/8+	925	249	NA	NA	NA	NA	NA	NA	NA	NA

RECEIVED  
 Office of Oil and Gas  
 JUN 29 2020  
 WV Department of  
 Environmental Protection

4705102884

10*16457	B	5-18-3	LISA ANN MARQUART AND GREGORY F MARQUART	TH EXPLORATION, LLC	1/8+	925	331	NA	NA	NA	NA	NA	NA	NA	NA
10*16458	B	5-18-3	NANCY JANE HOLLOWAY AND CHESTER K HOLLOWAY	TH EXPLORATION, LLC	1/8+	909	64	NA	NA	NA	NA	NA	NA	NA	NA
10*16492	B	5-18-3	ELIZABETH JANE SNYDER AND HARRY B SNYDER	TH EXPLORATION, LLC	1/8+	925	273	NA	NA	NA	NA	NA	NA	NA	NA
10*16493	B	5-18-3	JAMES JEFFREY YEATER AND DONNA L YEATER	TH EXPLORATION, LLC	1/8+	925	275	NA	NA	NA	NA	NA	NA	NA	NA
10*16494	B	5-18-3	SUSAN Y INCLAN AND JOSEPH C INCLAN	TH EXPLORATION, LLC	1/8+	925	277	NA	NA	NA	NA	NA	NA	NA	NA
10*16495	B	5-18-3	JAMES W AND NANCY C SHEPARD	TH EXPLORATION, LLC	1/8+	925	279	NA	NA	NA	NA	NA	NA	NA	NA
10*16496	B	5-18-3	GERALD B JONES	TH EXPLORATION, LLC	1/8+	925	281	NA	NA	NA	NA	NA	NA	NA	NA
10*16497	B	5-18-3	MARY B JONES	TH EXPLORATION, LLC	1/8+	925		NA	NA	NA	NA	NA	NA	NA	NA

RECEIVED  
 Office of Oil and Gas  
 JUN 29 2020  
 WV Department of  
 Environmental Protection

4705102834

10*16498	B	5-18-3	SHELLEY YEATER	TH EXPLORATION, LLC	1/8+	925	283	NA	NA	NA	NA	NA	NA	NA	NA
10*16499	B	5-18-3	SCOTT C HARRIS AND CAROLYN R HARRIS	TH EXPLORATION, LLC	1/8+	925	287	NA	NA	NA	NA	NA	NA	NA	NA
10*16500	B	5-18-3	JOHN E KLINE DO NOT USE	TH EXPLORATION, LLC	1/8+	925	285	NA	NA	NA	NA	NA	NA	NA	NA
10*16521	B	5-18-3	FREDA F QUIGLEY	TH EXPLORATION, LLC	1/8+	925	251	NA	NA	NA	NA	NA	NA	NA	NA
10*16547	B	5-18-3	ANGELA D HARTON	TH EXPLORATION, LLC	1/8+	925	231	NA	NA	NA	NA	NA	NA	NA	NA
10*16564	B	5-18-3	JEFFREY A LAUSIN AND KATHLEEN R LAUSIN	TH EXPLORATION, LLC	1/8+	909	66	NA	NA	NA	NA	NA	NA	NA	NA
10*16654	B	5-18-3	BRETT J LAUSIN SR	TH EXPLORATION, LLC	1/8+	925	253	NA	NA	NA	NA	NA	NA	NA	NA
10*16660	B	5-18-3	RUTH ANN YEATER	TH EXPLORATION, LLC	1/8+	925	297	NA	NA	NA	NA	NA	NA	NA	NA

RECEIVED  
 Office of Oil and Gas  
 WV Department of  
 Environmental Protection  
 JUN 29 2020

10*16702	B	5-18-3	HAROLD P AND DONNA SUE RICHMOND	TH EXPLORATION, LLC	1/8+	925	333	NA	NA	NA	NA	NA	NA	NA	NA
10*16703	B	5-18-3	YOHNA J MCPEEK	TH EXPLORATION, LLC	1/8+	925	255	NA	NA	NA	NA	NA	NA	NA	NA
10*16704	B	5-18-3	COREENA A JOHNSON AND BRADLEY L JOHNSON	TH EXPLORATION, LLC	1/8+	925	257	NA	NA	NA	NA	NA	NA	NA	NA
10*16705	B	5-18-3	LINDA SUE FRAIL AND TODD E FRAIL	TH EXPLORATION, LLC	1/8+	925	259	NA	NA	NA	NA	NA	NA	NA	NA
10*16717	B	5-18-3	JAMES L REID AND SHERRY L REID	TH EXPLORATION, LLC	1/8+	925	265	NA	NA	NA	NA	NA	NA	NA	NA
10*16723	B	5-18-3	KATHY N HAWKINS ALBRIGHT AND GEOFFREY A ALBRIGHT	TH EXPLORATION, LLC	1/8+	925	263	NA	NA	NA	NA	NA	NA	NA	NA
10*16724	B	5-18-3	ROBERT W MOCK	TH EXPLORATION, LLC	1/8+	925	291	NA	NA	NA	NA	NA	NA	NA	NA
10*16725	B	5-18-3	RICHARD J LEASURE	TH EXPLORATION, LLC	1/8+	925		NA	NA	NA	NA	NA	NA	NA	NA

WV Department of  
 Environmental Protection  
 JUN 29 2020  
 RECEIVED  
 Office of Oil and Gas

4705102834

10*16727	B	5-18-3	JOHN C FRAME	TH EXPLORATION, LLC	1/8+	925	269	NA	NA	NA	NA	NA	NA	NA	NA
10*16773	B	5-18-3	CASEY L COUCH AND MARIAN BLAIR COUCH	TH EXPLORATION, LLC	1/8+	925	267	NA	NA	NA	NA	NA	NA	NA	NA
10*16774	B	5-18-3	KIM L HAWKINS	TH EXPLORATION, LLC	1/8+	925	293	NA	NA	NA	NA	NA	NA	NA	NA
10*16775	B	5-18-3	WILLIAM CHARLES AND VANITA G ATWELL	TH EXPLORATION, LLC	1/8+	925	303	NA	NA	NA	NA	NA	NA	NA	NA
10*16776	B	5-18-3	MARTHA C GRIMES	TH EXPLORATION, LLC	1/8+	925	295	NA	NA	NA	NA	NA	NA	NA	NA
10*16816	B	5-18-3	BETH ANN AND CHRISTOPHER D ZINKEN	TH EXPLORATION, LLC	1/8+	925	299	NA	NA	NA	NA	NA	NA	NA	NA
10*16901	B	5-18-3	BRIAN LEE STONE	TH EXPLORATION, LLC	1/8+	925	301	NA	NA	NA	NA	NA	NA	NA	NA
10*17225	B	5-18-3	RUTH ARLENE AND WILLIAM A WYER	TH EXPLORATION, LLC	1/8+	925	305	NA	NA	NA	NA	NA	NA	NA	NA

RECEIVED  
 Office of Oil and Gas  
 WV Department of  
 Environmental Protection  
 JUN 29 2020

4705102834



10*17337	B	5-18-3	ANNETTE M JOHNSON AND ARTHUR Q JOHNSON	TH EXPLORATION, LLC	1/8+	925	307	NA	NA	NA	NA	NA	NA	NA	NA
10*17411	B	5-18-3	IRENE HOLLAND AND JOHN HOLLAND	TH EXPLORATION, LLC	1/8+	927	151	NA	NA	NA	NA	NA	NA	NA	NA
10*17460	B	5-18-3	THOMAS V HAUCK	TH EXPLORATION, LLC	1/8+	925	310	NA	NA	NA	NA	NA	NA	NA	NA
10*17819	B	5-18-3	GEORGE T GALE JR AND CAROLE A GALE	TH EXPLORATION, LLC	1/8+	925	335	NA	NA	NA	NA	NA	NA	NA	NA
10*18631	B	5-18-3	LINDA K STARR AND GEORGE E STARR	TH EXPLORATION, LLC	1/8+	927	153	NA	NA	NA	NA	NA	NA	NA	NA
10*18632	B	5-18-3	RICHARD HOLLAND	TH EXPLORATION, LLC	1/8+	927	155	NA	NA	NA	NA	NA	NA	NA	NA
10*18633	B	5-18-3	BREYLIANN LEE SPAIN	TH EXPLORATION, LLC	1/8+	927	96	NA	NA	NA	NA	NA	NA	NA	NA
10*27684	B	5-18-3	VICTORIA MCPEEK ET AL	TH EXPLORATION, LLC	1/8+	1060	233	NA	NA	NA	NA	NA	NA	NA	NA

RECEIVED  
 Office of Oil and Gas  
 JUN 29 2020  
 WV Department of  
 Environmental Protection

4705102834

10*27959	B	5-18-3	STONE HILL MINERALS HOLDINGS LLC	TH EXPLORATION, LLC	1/8+	1063	594	NA	NA	NA	NA	NA	NA	NA	NA
10*28158	B	5-18-3	STONE HILL MINERALS HOLDINGS LLC	TH EXPLORATION, LLC	1/8+	1068	140	NA	NA	NA	NA	NA	NA	NA	NA
10*14095	CC	5-17-10	JAMES A AND JILL C CORLEY	GASTAR EXPLORATION USA INC	1/8+	666	545	NA	NA	NA	NA	23/353 Gastar Exploration USA Inc to Atinum Marcellus I LLC	21/41 Gastar Exploration USA Inc and Gastar Exploration Inc merger	36/9 Gastar Exploration Inc to TH Exploration II LLC	40/552 TH Exploration II LLC to TH Exploration LLC
10*14096	CC	5-17-10	RUTH A CORLEY	GASTAR EXPLORATION USA INC	1/8+	666	539	NA	NA	NA	NA	23/353 Gastar Exploration USA Inc to Atinum Marcellus I LLC	21/41 Gastar Exploration USA Inc and Gastar Exploration Inc merger	36/9 Gastar Exploration Inc to TH Exploration II LLC	40/552 TH Exploration II LLC to TH Exploration LLC
10*17454	D	5-18-6	MARGARET A BONNETT	TH EXPLORATION, LLC	1/8+	940	431	NA	NA	NA	NA	NA	NA	NA	NA
10*17492	D	5-18-6	DIANA L WELLMAN	TH EXPLORATION, LLC	1/8+	940	434	NA	NA	NA	NA	NA	NA	NA	NA
10*26995	D	5-18-6	STONE HILL MINERALS HOLDINGS LLC	TH EXPLORATION, LLC	1/8+	1046	145	NA	NA	NA	NA	NA	NA	NA	NA
10*17780	DD	5-18-31	KENNETH E RASTALL	TH EXPLORATION, LLC	1/8+	988		NA	NA	NA	NA	NA	NA	NA	NA

RECEIVED  
 Office of Oil and Gas  
 WV Department of Environmental Protection  
 JUN 29 2020

4705102834

10*17829	DD	5-18-31	PAMELA S VANHESE AND JAMES W VANHESE	TH EXPLORATION, LLC	1/8+	943	532	NA	NA	NA	NA	NA	NA	NA	NA
10*17222	E	5-18-15.3	JAMES W AND DOLLIE M FOSTER	TH EXPLORATION, LLC	1/8+	940	429	NA	NA	NA	NA	NA	NA	NA	NA
10*17456	EE	5-18-32.1	LORI D CARPENTER	TH EXPLORATION, LLC	1/8+	941	223	NA	NA	NA	NA	NA	NA	NA	NA
10*22432	F	5-18-15.4	EDWARD LEE BURGE SR	TH EXPLORATION, LLC	1/8+	961	413	NA	NA	NA	NA	NA	NA	NA	NA
10*17780	FF	5-18-32	KENNETH E RASTALL	TH EXPLORATION, LLC	1/8+	932	434	NA	NA	NA	NA	NA	NA	NA	NA
10*17829	FF	5-18-32	PAMELA S VANHESE AND JAMES W VANHESE	TH EXPLORATION, LLC	1/8+	943	532	NA	NA	NA	NA	NA	NA	NA	NA
10*19140	G	5-18-5	TERREL L MELOTT	TRIENERGY HOLDINGS, LLC	1/8+	704	26	NA	NA	24/180 TriEnergy Holdings LLC to NPAR LLC	24/466 NPAR LLC and AB Resources LLC to Chief Exploration & Development LLC and Radler 2000 Limited Partnership	25/105 Chief Exploration & Development LLC, Radler 2000 Limited Partnership and Enerplus Resources USA Corp to Chevron USA Inc	756/332 NPAR LLC to Chevron USA Inc	28/356 TriEnergy Holdings LLC and TriEnergy Inc to Chevron USA Inc	40/127 Chevron USA Inc to TH Exploration II LLC
10*14134	GG	5-17-12	JAMES A AND JILL C CORLEY	GASTAR EXPLORATION USA INC	1/8+	705	130	NA	NA	NA	NA	23/353 Gastar Exploration USA Inc to Atinum Marcellus I LLC	21/41 Gastar Exploration USA Inc and Gastar Exploration Inc merger	36/9 Gastar Exploration Inc to TH Exploration II LLC	40/552 TH Exploration II LLC to TH Exploration LLC

RECEIVED  
 Office of Oil and Gas  
 Environmental Protection  
 Department of

JUN 29 2020

4705102834

10*19032	H	5-18-4	JAN I ARNOLD AND MARSHA A ARNOLD	CHEVRON USA INC	1/8+	813	111	NA	NA	NA	NA	NA	NA	NA	40/127 Chevron USA Inc to TH Exploration LLC
10*19033	H	5-18-4	MARTHA J TAMBLYN	CHEVRON USA INC	1/8+	811	637	NA	NA	NA	NA	NA	NA	NA	40/127 Chevron USA Inc to TH Exploration LLC
10*19042	H	5-18-4	JOHN MATTHEW ARNOLD AILEEN GAY ARNOLD	CHEVRON USA INC	1/8+	814	346	NA	NA	NA	NA	NA	NA	NA	40/127 Chevron USA Inc to TH Exploration LLC
10*19044	H	5-18-4	CYNTHIA GAYLOR	CHEVRON USA INC	1/8+	814	367	NA	NA	NA	NA	NA	NA	NA	40/127 Chevron USA Inc to TH Exploration LLC
10*19051	H	5-18-4	JEFFREY L ARNOLD & DEBORAH A BERTELLI	CHEVRON USA INC	1/8+	813	600	NA	NA	NA	NA	NA	NA	NA	40/127 Chevron USA Inc to TH Exploration LLC
10*19053	H	5-18-4	JAMES LLOYD ARNOLD DARCY LARNOLD	CHEVRON USA INC	1/8+	815	140	NA	NA	NA	NA	NA	NA	NA	40/127 Chevron USA Inc to TH Exploration LLC
10*19058	H	5-18-4	REBECCA E KINKOPF	CHEVRON USA INC	1/8+	818	1	NA	NA	NA	NA	NA	NA	NA	40/127 Chevron USA Inc to TH Exploration LLC
10*19065	H	5-18-4	STEVEN LLOYD ARNOLD AND DONNA RAE ARNOLD	CHEVRON USA INC	1/8+	817		NA	NA	NA	NA	NA	NA	NA	40/127 Chevron USA Inc to TH Exploration LLC

RECEIVED  
 Office of Oil and Gas  
 JUN 29 2020  
 WV Department of  
 Environmental Protection

4705102894

10*19078	H	5-18-4	SCOTT LANE ARNOLD LAURA J ARNOLD	CHEVRON USA INC	1/8+	829	437	NA	NA	NA	NA	NA	NA	NA	40/127 Chevron USA Inc to TH Exploration LLC
10*19100	H	5-18-4	GARY GLENN CRAEMER	CHEVRON USA INC	1/8+	837	344	NA	NA	NA	NA	NA	NA	NA	40/127 Chevron USA Inc to TH Exploration LLC
10*19106	H	5-18-4	A. J. CHASE AND BETSY R. CHASE, HUSBAND AND WIFE	AB RESOURCES LLC	1/8+	692	447	NA	NA	NA	NA	24/382 AB Resources LLC to Chief Exploration & Development LLC and Radler 2000 Limited Partnership	24/490 AB Resources LLC and NPAR LLC to Chief Exploration & Development LLC and Radler 2000 Limited Partnership corrective	25/105 Chief Exploration & Development LLC, Chief Oil & Gas LLC, Radler 2000 Limited Partnership, Enerplus Resources USA Corp to Chevron USA Inc	40/127 Chevron USA Inc to TH Exploration LLC
10*19110	H	5-18-4	DONNA SMITH CHASE	AB RESOURCES LLC	1/8+	692	451	NA	NA	NA	NA	24/382 AB Resources LLC to Chief Exploration & Development LLC and Radler 2000 Limited Partnership	24/490 AB Resources LLC and NPAR LLC to Chief Exploration & Development LLC and Radler 2000 Limited Partnership corrective	25/105 Chief Exploration & Development LLC, Chief Oil & Gas LLC, Radler 2000 Limited Partnership, Enerplus Resources USA Corp to Chevron USA Inc	40/127 Chevron USA Inc to TH Exploration LLC
10*19111	H	5-18-4	MARJORIE L. CHASE	AB RESOURCES LLC	1/8+	692	453	NA	NA	NA	NA	24/382 AB Resources LLC to Chief Exploration & Development LLC and Radler 2000 Limited Partnership	24/490 AB Resources LLC and NPAR LLC to Chief Exploration & Development LLC and Radler 2000 Limited Partnership corrective	25/105 Chief Exploration & Development LLC, Chief Oil & Gas LLC, Radler 2000 Limited Partnership, Enerplus Resources USA Corp to Chevron USA Inc	40/127 Chevron USA Inc to TH Exploration LLC
10*24308	H	5-18-4	BARBARA ELLIS AND JEFFREY ELLIS	TH EXPLORATION, LLC	1/8+	1017	449	NA	NA	NA	NA	NA	NA	NA	NA
10*24311	H	5-18-4	KATE CRAEMER ALDEN AND NOEL ALDEN	TH EXPLORATION, LLC	1/8+	1019	485	NA	NA	NA	NA	NA	NA	NA	NA
10*24312	H	5-18-4	JILL CRAEMER	TH EXPLORATION, LLC	1/8+	1017	448	NA	NA	NA	NA	NA	NA	NA	NA

WV Department of  
 Environmental Protection  
 JUN 29 2020  
 Office of Oil and  
 Gas

4705102834

10*14134	HH	5-17-12.1	JAMES A AND JILL C CORLEY	GASTAR EXPLORATION USA INC	1/8+	706	130	NA	NA	NA	NA	23/353 Gastar Exploration USA Inc to Atinum Marcellus I LLC	21/41 Gastar Exploration USA Inc and Gastar Exploration Inc merger	36/9 Gastar Exploration Inc to TH Exploration II LLC	40/552 TH Exploration II LLC to TH Exploration LLC
10*19339	I	5-15-10	MARK STANLEY RUCKMAN	TRIENERGY, INC.	1/8+	741	75	NA	NA	NA	NA	NA	NA	NA	40/57 Chevron USA Inc to TH Exploration LLC and TH Exploration II LLC
10*14126	II	5-17-11	SHARON MIDCAP	GASTAR EXPLORATION USA INC	1/8+	697	152	NA	NA	NA	NA	NA	21/41 Gastar Exploration USA Inc and Gastar Exploration Inc merger	23/353 Gastar Exploration USA Inc to Atinum Marcellus I LLC	36/9 Gastar Exploration Inc to TH Exploration II LLC
10*19018	J	5-15-11	BENJAMIN FRANKLIN HENRY FREDRICK ALLEN HENRY	GASTAR EXPLORATION USA INC	1/8+	746	5	NA	NA	23/353 Gastar Exploration USA Inc to Atinum Marcellus I LLC	23/624 Gastar Exploration USA Inc and Atinum Marcellus I LLC to AB Resources LLC, Chief Exploration & Development LLC, Radler 2000 Limited Partnership and Enerplus Resources USA Corp	25/1 Chief Exploration & Development LLC, Chief Oil & Gas LLC, Radler 2000 Limited Partnership and Enerplus Resources USA Corp to Chevron USA Inc	25/105 Chief Exploration & Development LLC, Chief Oil & Gas LLC, Radler 2000 Limited Partnership and Enerplus Resources USA Corp to Chevron USA Inc	756/397 AB Resources LLC to Chevron USA Inc	40/127 Chevron USA Inc to TH Exploration LLC
10*19337	K	5-15-12	JACK PETROCK HATTIE PETROCK	TRIENERGY, INC.	1/8+	741	68	NA	NA	20/252 TriEnergy Inc to AB Resources Inc	21/148 TriEnergy Inc to TriEnergy Holdings LLC	24/319 AB Resources LLC to Chief Exploration & Development LLC and Radler 2000 Limited Partnership	25/1 Chief Exploration & Development LLC, Chief Oil & Gas LLC, Radler 2000 Limited Partnership and Enerplus Resources USA Corp to Chevron USA Inc	28/356 TriEnergy Holdings LLC and TriEnergy Inc to Chevron USA Inc	40/57 Chevron USA Inc to TH Exploration LLC and TH Exploration II LLC
10*19337	L	5-15-14	JACK PETROCK HATTIE PETROCK	TRIENERGY, INC.	1/8+	741	68	NA	NA	20/252 TriEnergy Inc to AB Resources Inc	21/148 TriEnergy Inc to TriEnergy Holdings LLC	24/319 AB Resources LLC to Chief Exploration & Development LLC and Radler 2000 Limited Partnership	25/1 Chief Exploration & Development LLC, Chief Oil & Gas LLC, Radler 2000 Limited Partnership and Enerplus Resources USA Corp to Chevron USA Inc	28/356 TriEnergy Holdings LLC and TriEnergy Inc to Chevron USA Inc	40/57 Chevron USA Inc to TH Exploration LLC and TH Exploration II LLC
10*19309	M	5-15-2	KAREN I DENNY	CHEVRON USA INC	1/8+	798	551	NA	NA	NA	NA	NA	NA	NA	40/57 Chevron USA Inc to TH Exploration LLC and TH Exploration II LLC
10*19310	M	5-15-2	ELLEN DINGER & RICHARD DINGER	CHEVRON USA INC	1/8+	708	101	NA	NA	NA	NA	NA	NA	NA	40/57 Chevron USA Inc to TH Exploration LLC and TH Exploration II LLC

RECEIVED  
 Office of Oil and Gas  
 JUN 28 2020  
 WV Department of Environmental Protection

10*19311	M	5-15-2	FLORENCE K FOSTER & DAVID B FOSTER	CHEVRON USA INC	1/8+	798	395	NA	NA	NA	NA	NA	NA	NA	40/57 Chevron USA Inc to TH Exploration LLC and TH Exploration II LLC
10*19312	M	5-15-2	MARK A GALLAGHER	CHEVRON USA INC	1/8+	799	92	NA	NA	NA	NA	NA	NA	NA	40/57 Chevron USA Inc to TH Exploration LLC and TH Exploration II LLC
10*19313	M	5-15-2	NANCY KAY GALLAGHER	CHEVRON USA INC	1/8+	798	579	NA	NA	NA	NA	NA	NA	NA	40/57 Chevron USA Inc to TH Exploration LLC and TH Exploration II LLC
10*19314	M	5-15-2	THE JOSEPHINE A RYAN REV LIVING TRUST	CHEVRON USA INC	1/8+	798	495	NA	NA	NA	NA	NA	NA	NA	40/57 Chevron USA Inc to TH Exploration LLC and TH Exploration II LLC
10*19315	M	5-15-2	REBECCA J KOVALCHIK AND WILLIAM D KOVALCHIK	CHEVRON USA INC	1/8+	798	597	NA	NA	NA	NA	NA	NA	NA	40/57 Chevron USA Inc to TH Exploration LLC and TH Exploration II LLC
10*19316	M	5-15-2	CAROL A KURTZ	CHEVRON USA INC	1/8+	798	361	NA	NA	NA	NA	NA	NA	NA	40/57 Chevron USA Inc to TH Exploration LLC and TH Exploration II LLC
10*19317	M	5-15-2	SHIRLEY J POGORZELSKI	CHEVRON USA INC	1/8+	798	588	NA	NA	NA	NA	NA	NA	NA	40/57 Chevron USA Inc to TH Exploration LLC and TH Exploration II LLC
10*19318	M	5-15-2	PATRICIA M PORTWOOD AND CLARENCE A PORTWOOD	CHEVRON USA INC	1/8+	798	561	NA	NA	NA	NA	NA	NA	NA	40/57 Chevron USA Inc to TH Exploration LLC and TH Exploration II LLC

WV Department of Environmental Protection

JUN 29 2020

RECEIVED  
Office of Oil and Gas

4  
3  
1  
0  
3  
4

10*19319	M	5-15-2	JUDY L RIDGWAY	CHEVRON USA INC	1/8+	799	110	NA	NA	NA	NA	NA	NA	NA	40/57 Chevron USA Inc to TH Exploration LLC and TH Exploration II LLC
10*19320	M	5-15-2	ALBERTA RYAN	CHEVRON USA INC	1/8+	799	46	NA	NA	NA	NA	NA	NA	NA	40/57 Chevron USA Inc to TH Exploration LLC and TH Exploration II LLC
10*19321	M	5-15-2	FINLEY L RYAN JR	CHEVRON USA INC	1/8+	798	624	NA	NA	NA	NA	NA	NA	NA	40/57 Chevron USA Inc to TH Exploration LLC and TH Exploration II LLC
10*19322	M	5-15-2	JAMES D RYAN	CHEVRON USA INC	1/8+	798	504	NA	NA	NA	NA	NA	NA	NA	40/57 Chevron USA Inc to TH Exploration LLC and TH Exploration II LLC
10*19323	M	5-15-2	JAMES R RYAN JR AND PAULA J RYAN	CHEVRON USA INC	1/8+	798	370	NA	NA	NA	NA	NA	NA	NA	40/57 Chevron USA Inc to TH Exploration LLC and TH Exploration II LLC
10*19324	M	5-15-2	KEVIN MICHAEL RYAN	CHEVRON USA INC	1/8+	799	166	NA	NA	NA	NA	NA	NA	NA	40/57 Chevron USA Inc to TH Exploration LLC and TH Exploration II LLC
10*19325	M	5-15-2	RUTH E RYAN	CHEVRON USA INC	1/8+	798	570	NA	NA	NA	NA	NA	NA	NA	40/57 Chevron USA Inc to TH Exploration LLC and TH Exploration II LLC
10*19326	M	5-15-2	VINCENT JASON RYAN III	CHEVRON USA INC	1/8+	799	157	NA	NA	NA	NA	NA	NA	NA	40/57 Chevron USA Inc to TH Exploration LLC and TH Exploration II LLC

RECEIVED  
 Office of Oil and Gas  
 JUN 29 2020  
 WV Department of Environmental Protection

4705102834



10*19327	M	5-15-2	WILBERT W RYAN JR	CHEVRON USA INC	1/8+	798	615	NA	NA	NA	NA	NA	NA	NA	40/57 Chevron USA Inc to TH Exploration LLC and TH Exploration II LLC
10*19328	M	5-15-2	WILLIAM HERVEY MILLER RYAN	CHEVRON USA INC	1/8+	799	128	NA	NA	NA	NA	NA	NA	NA	40/57 Chevron USA Inc to TH Exploration LLC and TH Exploration II LLC
10*19329	M	5-15-2	GEORGE SETTLES	CHEVRON USA INC	1/8+	799	28	NA	NA	NA	NA	NA	NA	NA	40/57 Chevron USA Inc to TH Exploration LLC and TH Exploration II LLC
10*19330	M	5-15-2	ELSIE M SHORTLAND	CHEVRON USA INC	1/8+	799	119	NA	NA	NA	NA	NA	NA	NA	40/57 Chevron USA Inc to TH Exploration LLC and TH Exploration II LLC
10*19331	M	5-15-2	RHONDA R TOPPER & DAVID R TOPPER	CHEVRON USA INC	1/8+	799	19	NA	NA	NA	NA	NA	NA	NA	40/57 Chevron USA Inc to TH Exploration LLC and TH Exploration II LLC
10*19332	M	5-15-2	MARY F WASZKIEWICZ	CHEVRON USA INC	1/8+	798	606	NA	NA	NA	NA	NA	NA	NA	40/57 Chevron USA Inc to TH Exploration LLC and TH Exploration II LLC
10*19333	M	5-15-2	AUDREY E WELLS	CHEVRON USA INC	1/8+	798	386	NA	NA	NA	NA	NA	NA	NA	40/57 Chevron USA Inc to TH Exploration LLC and TH Exploration II LLC
10*19334	M	5-15-2	KATHRYN G WOOD	CHEVRON USA INC	1/8+	798		NA	NA	NA	NA	NA	NA	NA	40/57 Chevron USA Inc to TH Exploration LLC and TH Exploration II LLC

RECEIVED  
 Office of Oil and Gas  
 JUN 29 2020  
 WV Department of Environmental Protection

10*19335	M	5-15-2	WOODROW A. RYAN REV TRST JACK W. RYAN, TRUSTEE	CHEVRON USA INC	1/8+	799	37	NA	NA	NA	NA	NA	NA	NA	40/57 Chevron USA Inc to TH Exploration LLC and TH Exploration II LLC
10*19337	M	5-15-2	JACK PETROCK HATTIE PETROCK	TRIENERGY, INC.	1/8+	741	68	NA	NA	20/252 TriEnergy Inc to AB Resources Inc	21/148 TriEnergy Inc to TriEnergy Holdings LLC	24/319 AB Resources LLC to Chief Exploration & Development LLC and Radler 2000 Limited Partnership	25/1 Chief Exploration & Development LLC, Chief Oil & Gas LLC, Radler 2000 Limited Partnership and Enerplus Resources USA Corp to Chevron USA Inc	28/356 TriEnergy Holdings LLC and TriEnergy Inc to Chevron USA Inc	40/57 Chevron USA Inc to TH Exploration LLC and TH Exploration II LLC
10*14116	N	5-15-15	DONALD SHIELDS	GASTAR EXPLORATION USA INC	1/8+	669	367	NA	NA	NA	NA	NA	21/41 Gastar Exploration USA Inc and Gastar Exploration Inc merger	23/353 Gastar Exploration USA Inc to Atinum Marcellus I LLC	36/9 Gastar Exploration Inc to TH Exploration II LLC
10*14117	N	5-15-15	ROBERT L SHIELDS AND REBECCA A SHIELDS	GASTAR EXPLORATION USA INC	1/8+	669	360	NA	NA	NA	NA	NA	21/41 Gastar Exploration USA Inc and Gastar Exploration Inc merger	23/353 Gastar Exploration USA Inc to Atinum Marcellus I LLC	36/9 Gastar Exploration Inc to TH Exploration II LLC
10*14042	O	5-15-1	RALPH B TAYLOR	GASTAR EXPLORATION USA INC	1/8+	665	487	NA	NA	NA	NA	NA	21/41 Gastar Exploration USA Inc and Gastar Exploration Inc merger	23/353 Gastar Exploration Inc to Atinum Marcellus I LLC	36/9 Gastar Exploration Inc to TH Exploration II LLC
10*14043	O	5-15-1	PATRICK R WALSH	GASTAR EXPLORATION USA INC	1/8+	725	566	NA	NA	NA	NA	NA	735/263 Gastar Exploration USA Inc to Atinum Marcellus I LLC	21/41 Gastar Exploration USA Inc and Gastar Exploration Inc merger	36/9 Gastar Exploration Inc to TH Exploration II LLC
10*14044	O	5-15-1	JOSEPH WESLEY GALLAHER II	GASTAR EXPLORATION USA INC	1/8+	724	236	NA	NA	NA	NA	NA	735/263 Gastar Exploration USA Inc to Atinum Marcellus I LLC	21/41 Gastar Exploration USA Inc and Gastar Exploration Inc merger	36/9 Gastar Exploration Inc to TH Exploration II LLC
10*14045	O	5-15-1	LAMOYNE BAKER	GASTAR EXPLORATION USA INC	1/8+	724	236	NA	NA	NA	NA	NA	735/263 Gastar Exploration USA Inc to Atinum Marcellus I LLC	21/41 Gastar Exploration USA Inc and Gastar Exploration Inc merger	36/9 Gastar Exploration Inc to TH Exploration II LLC

MW Department of Environmental Protection

RECEIVED  
Office of Oil and Gas  
JUN 29 2020

10*14046	O	5-15-1	CHARLES THOMPSON GALLAHER II	GASTAR EXPLORATION USA INC	1/8+	724	234	NA	NA	NA	NA	NA	735/263 Gastar Exploration USA Inc to Atinum Marcellus I LLC	21/41 Gastar Exploration USA Inc and Gastar Exploration Inc merger	36/9 Gastar Exploration Inc to TH Exploration II LLC
10*14047	O	5-15-1	LESLIE ANN BLYTHE	GASTAR EXPLORATION USA INC	1/8+	726	645	NA	NA	NA	NA	NA	735/263 Gastar Exploration USA Inc to Atinum Marcellus I LLC	21/41 Gastar Exploration USA Inc and Gastar Exploration Inc merger	36/9 Gastar Exploration Inc to TH Exploration II LLC
10*14048	O	5-15-1	BRYANNA FLYNN RANKIN	GASTAR EXPLORATION USA INC	1/8+	727	3	NA	NA	NA	NA	NA	735/263 Gastar Exploration USA Inc to Atinum Marcellus I LLC	21/41 Gastar Exploration USA Inc and Gastar Exploration Inc merger	36/9 Gastar Exploration Inc to TH Exploration II LLC
10*14049	O	5-15-1	WILDA WINTERS	GASTAR EXPLORATION USA INC	1/8+	726	643	NA	NA	NA	NA	NA	735/263 Gastar Exploration USA Inc to Atinum Marcellus I LLC	21/41 Gastar Exploration USA Inc and Gastar Exploration Inc merger	36/9 Gastar Exploration Inc to TH Exploration II LLC
10*14050	O	5-15-1	JUDITH L CHAMBERS	GASTAR EXPLORATION USA INC	1/8+	726	647	NA	NA	NA	NA	NA	735/263 Gastar Exploration USA Inc to Atinum Marcellus I LLC	21/41 Gastar Exploration USA Inc and Gastar Exploration Inc merger	36/9 Gastar Exploration Inc to TH Exploration II LLC
10*14051	O	5-15-1	AMANDA L SMITH	GASTAR EXPLORATION USA INC	1/8+	727	572	NA	NA	NA	NA	NA	735/263 Gastar Exploration USA Inc to Atinum Marcellus I LLC	21/41 Gastar Exploration USA Inc and Gastar Exploration Inc merger	36/9 Gastar Exploration Inc to TH Exploration II LLC
10*14052	O	5-15-1	MAY ELIZABETH G BROWNING	GASTAR EXPLORATION USA INC	1/8+	727	568	NA	NA	NA	NA	NA	735/263 Gastar Exploration USA Inc to Atinum Marcellus I LLC	21/41 Gastar Exploration USA Inc and Gastar Exploration Inc merger	36/9 Gastar Exploration Inc to TH Exploration II LLC
10*14053	O	5-15-1	LARRY D MCWHORTER	GASTAR EXPLORATION USA INC	1/8+	727	570	NA	NA	NA	NA	NA	735/263 Gastar Exploration USA Inc to Atinum Marcellus I LLC	21/41 Gastar Exploration USA Inc and Gastar Exploration Inc merger	36/9 Gastar Exploration Inc to TH Exploration II LLC

RECEIVED  
 Office of Oil and Gas  
 JUN 29 2020  
 WV Department of  
 Environmental Protection

10*14054	O	5-15-1	RUDOLPH RAUKAR JR	GASTAR EXPLORATION USA INC	1/8+	730	189	NA	NA	NA	NA	NA	735/263 Gastar Exploration USA Inc to Atinum Marcellus I LLC	21/41 Gastar Exploration USA Inc and Gastar Exploration Inc merger	36/9 Gastar Exploration Inc to TH Exploration II LLC
10*14055	O	5-15-1	VICTOR PEDDICORD	GASTAR EXPLORATION USA INC	1/8+	730	193	NA	NA	NA	NA	NA	735/263 Gastar Exploration USA Inc to Atinum Marcellus I LLC	21/41 Gastar Exploration USA Inc and Gastar Exploration Inc merger	36/9 Gastar Exploration Inc to TH Exploration II LLC
10*14056	O	5-15-1	WALLACE T BERRY	GASTAR EXPLORATION USA INC	1/8+	731	156	NA	NA	NA	NA	NA	735/263 Gastar Exploration USA Inc to Atinum Marcellus I LLC	21/41 Gastar Exploration USA Inc and Gastar Exploration Inc merger	36/9 Gastar Exploration Inc to TH Exploration II LLC
10*14057	O	5-15-1	THE SAMUEL MILTON SHEETS TRUST PAULINE RUTH SHEETS TRUSTEE	GASTAR EXPLORATION USA INC	1/8+	732	624	NA	NA	NA	NA	NA	26/183 Gastar Exploration USA Inc to Atinum Marcellus I LLC	21/41 Gastar Exploration USA Inc and Gastar Exploration Inc merger	36/9 Gastar Exploration Inc to TH Exploration II LLC
10*14058	O	5-15-1	NANCY HOFSTATTER	GASTAR EXPLORATION USA INC	1/8+	732	628	NA	NA	NA	NA	NA	26/183 Gastar Exploration USA Inc to Atinum Marcellus I LLC	21/41 Gastar Exploration USA Inc and Gastar Exploration Inc merger	36/9 Gastar Exploration Inc to TH Exploration II LLC
10*14059	O	5-15-1	LAURA BERRY MCGLYNN	GASTAR EXPLORATION USA INC	1/8+	732	622	NA	NA	NA	NA	NA	26/183 Gastar Exploration USA Inc to Atinum Marcellus I LLC	21/41 Gastar Exploration USA Inc and Gastar Exploration Inc merger	36/9 Gastar Exploration Inc to TH Exploration II LLC
10*14060	O	5-15-1	SUSAN E GORE	GASTAR EXPLORATION USA INC	1/8+	768	488	NA	NA	NA	NA	NA	27/639 Gastar Exploration USA Inc to Atinum Marcellus I LLC	21/41 Gastar Exploration USA Inc and Gastar Exploration Inc merger	36/9 Gastar Exploration Inc to TH Exploration II LLC
10*14061	O	5-15-1	LINDA TAYLOR	GASTAR EXPLORATION USA INC	1/8+	770	476	NA	NA	NA	NA	NA	27/639 Gastar Exploration USA Inc to Atinum Marcellus I LLC	21/41 Gastar Exploration USA Inc and Gastar Exploration Inc merger	36/9 Gastar Exploration Inc to TH Exploration II LLC

RECEIVED  
 Office of Oil and Gas  
 JUN 29 2020  
 WV Department of Environmental Protection

10*14062	O	5-15-1	REBECCA MCMILLAN	GASTAR EXPLORATION USA INC	1/8+	803	482	NA	NA	NA	NA	NA	21/41 Gastar Exploration USA Inc and Gastar Exploration Inc merger	31/184 Gastar Exploration Inc to Atinum Marcellus I LLC	36/9 Gastar Exploration Inc to TH Exploration II LLC
10*14063	O	5-15-1	DAVID D BURKETT	GASTAR EXPLORATION USA INC	1/8+	803	480	NA	NA	NA	NA	NA	21/41 Gastar Exploration USA Inc and Gastar Exploration Inc merger	31/184 Gastar Exploration Inc to Atinum Marcellus I LLC	36/9 Gastar Exploration Inc to TH Exploration II LLC
10*14064	O	5-15-1	CIRRUS MINERALS LLC	GASTAR EXPLORATION INC	1/8+	843	452	NA	NA	NA	NA	NA	21/41 Gastar Exploration USA Inc and Gastar Exploration Inc merger	33/308 Gastar Exploration Inc to Atinum Marcellus I LLC	36/9 Gastar Exploration Inc to TH Exploration II LLC
10*47051.331.1	O	5-15-1	LEEANN M LEMONOVICH	TH EXPLORATION, LLC	1/8+	910	136	NA	NA	NA	NA	NA	NA	NA	NA
10*19030	P	5-15-3	KATHLEEN R CUSTEAD	CHEVRON USA INC	1/8+	806	39	NA	NA	NA	NA	NA	NA	NA	40/127 Chevron USA Inc to TH Exploration LLC
10*19038	P	5-15-3	PHYLLIS L PARSONS	CHEVRON USA INC	1/8+	814	379	NA	NA	NA	NA	NA	NA	NA	40/127 Chevron USA Inc to TH Exploration LLC
10*19046	P	5-15-3	CAROL J WEINSTEIN	CHEVRON USA INC	1/8+	813		NA	NA	NA	NA	NA	NA	NA	40/127 Chevron USA Inc to TH Exploration LLC
10*19047	P	5-15-3	DEBORAH CROSTEN-PURCELL	CHEVRON USA INC	1/8+	813		NA	NA	NA	NA	NA	NA	NA	40/127 Chevron USA Inc to TH Exploration LLC

RECEIVED  
 Office of Oil and Gas  
 JUN 29 2020  
 WV Department of Environmental Protection

10*19048	P	5-15-3	JANET FRANKHAUSER WILSON	CHEVRON USA INC	1/8+	817	627	NA	NA	NA	NA	NA	NA	NA	40/127 Chevron USA Inc to TH Exploration LLC
10*19055	P	5-15-3	DONNA J GORDYAN	CHEVRON USA INC	1/8+	814	468	NA	NA	NA	NA	NA	NA	NA	40/127 Chevron USA Inc to TH Exploration LLC
10*19056	P	5-15-3	LESLIE R KEYS	CHEVRON USA INC	1/8+	814	463	NA	NA	NA	NA	NA	NA	NA	40/127 Chevron USA Inc to TH Exploration LLC
10*19061	P	5-15-3	ANN WOLLSCHLEGER	CHEVRON USA INC	1/8+	817	615	NA	NA	NA	NA	NA	NA	NA	40/127 Chevron USA Inc to TH Exploration LLC
10*19066	P	5-15-3	MICHAEL L FANKHAUSER	CHEVRON USA INC	1/8+	818	29	NA	NA	NA	NA	NA	NA	NA	40/127 Chevron USA Inc to TH Exploration LLC
10*19068	P	5-15-3	LINDA L RUPERT	CHEVRON USA INC	1/8+	820	229	NA	NA	NA	NA	NA	NA	NA	40/127 Chevron USA Inc to TH Exploration LLC
10*19069	P	5-15-3	SCOTT D FANKHAUSER	CHEVRON USA INC	1/8+	822	446	NA	NA	NA	NA	NA	NA	NA	40/127 Chevron USA Inc to TH Exploration LLC
10*19071	P	5-15-3	DONNA L CLAPPER	CHEVRON USA INC	1/8+		191	NA	NA	NA	NA	NA	NA	NA	40/127 Chevron USA Inc to TH Exploration LLC

RECEIVED  
 Office of Oil and Gas  
 JUN 29 2020  
 WV Department of  
 Environmental Protection

10*19074	P	5-15-3	PHILIP G FANKHAUSER	CHEVRON USA INC	1/8+	822	441	NA	NA	NA	NA	NA	NA	NA	40/127 Chevron USA Inc to TH Exploration LLC
10*19076	P	5-15-3	FANKHAUSER LIVING TRUST SUSAN LIVINGSTON, TRUSTEE	CHEVRON USA INC	1/8+	826	495	NA	NA	NA	NA	NA	NA	NA	40/127 Chevron USA Inc to TH Exploration LLC
10*19080	P	5-15-3	REVOCABLE TRUST AGREEMENT CHARLES S HAMEL	CHEVRON USA INC	1/8+	835	266	NA	NA	NA	NA	NA	NA	NA	40/127 Chevron USA Inc to TH Exploration LLC
10*19081	P	5-15-3	RUDINA A FANKHAUSER	CHEVRON USA INC	1/8+	831	457	NA	NA	NA	NA	NA	NA	NA	40/127 Chevron USA Inc to TH Exploration LLC
10*19128	P	5-15-3	RUDDOLPH G FANKHAUSER	CHEVRON USA INC	1/8+	860	258	NA	NA	NA	NA	NA	NA	NA	40/127 Chevron USA Inc to TH Exploration LLC
10*19254	P	5-15-3	JOANNE LABRY	CHEVRON USA INC	1/8+	820	320	NA	NA	NA	NA	NA	NA	NA	40/127 Chevron USA Inc to TH Exploration LLC
10*19293	P	5-15-3	JOSEPH I. KRAMAR, SR. JO ANN KRAMAR	TRIENERGY, INC.	1/8+	655	566	NA	20/252 TriEnergy Inc to AB Resources LLC	666/40 AB Resources LLC to Chief Exploration & Development LLC	21/520 Chief Exploration & Development, LLC and Radler 2000 Limited Partnership to Enerplus Resources USA Corporation	25/105 Chief Exploration & Development, LLC, Chief Oil & Gas, LLC, Radler 2000 Limited Partnership and Enerplus Resources (USA) Corporation to Chevron USA Inc.	756/397 AB Resources LLC to Chevron USA Inc	28/356 TriEnergy Holdings LLC and TriEnergy Inc to Chevron USA Inc	40/57 Chevron USA Inc to TH Exploration LLC
10*21934	P	5-15-3	BERNETTA D BROWN AND DOUGLAS M BROWN	TH EXPLORATION, LLC	1/8+	960	167	NA	NA	NA	NA	NA	NA	NA	NA

MW Department of Environmental Protection  
 Office of Oil and Gas  
 JUN 29 2020  
 REPORT ID

4705402934

10*21936	P	5-15-3	CHRISTOPHER L PARSONS & LAURA A PARSONS	TH EXPLORATION, LLC	1/8+	960	170	NA	NA	NA	NA	NA	NA	NA	NA
10*22046	P	5-15-3	PHYLLIS E HARVEY AND STEVEN E HARVEY	TH EXPLORATION, LLC	1/8+	960	398	NA	NA	NA	NA	NA	NA	NA	NA
10*22293	P	5-15-3	ROBERT W PARSONS AND LINDA B PARSONS	TH EXPLORATION, LLC	1/8+	962	197	NA	NA	NA	NA	NA	NA	NA	NA
10*22404	P	5-15-3	REBECCA S LUKATS AND ELMER M LUKATS	TH EXPLORATION, LLC	1/8+	962	566	NA	NA	NA	NA	NA	NA	NA	NA
10*22417	P	5-15-3	RONALD L PARSONS AND PAULA J PARSONS	TH EXPLORATION, LLC	1/8+	963	386	NA	NA	NA	NA	NA	NA	NA	NA
10*23911	P	5-15-3	ROBERT K FANKHAUSER ETAL BY JONATHAN E TURAK, SPECIAL COMMISSIONER	TH EXPLORATION, LLC	1/8+	1019	470	NA	NA	NA	NA	NA	NA	NA	NA
10*14067	Q	5-14-13	REVA FRANZE	GASTAR EXPLORATION USA INC	1/8+	666	51	NA	NA	NA	NA	NA	21/41 Gastar Exploration USA Inc and Gastar Exploration Inc merger	23/353 Gastar Exploration USA Inc to Atinum Marcellus I LLC	36/9 Gastar Exploration Inc to TH Exploration II LLC
10*14911	R	5-11-15	FORREST MILLER	GASTAR EXPLORATION USA INC	1/8+	819		NA	NA	NA	NA	NA	21/41 Gastar Exploration USA Inc and Gastar Exploration Inc merger	31/184 Gastar Exploration Inc to Atinum Marcellus LLC	36/9 Gastar Exploration Inc to TH Exploration II LLC

WV Department of Environmental Protection  
 RECEIVED  
 Office of Oil and Gas  
 JUN 29 2020



10*16913	R	5-11-15	LIONEL L AND MARY LEE PERSINGER	TH EXPLORATION, LLC	1/8+	976	626	NA	NA	NA	NA	NA	NA	NA	NA
10*17329	R	5-11-15	JOHN P ICARD AND REVA J ICARD	TH EXPLORATION, LLC	1/8+	943	524	NA	NA	NA	NA	NA	NA	NA	NA
10*18045	R	5-11-15	KLOVA ANN MORRIS	TH EXPLORATION, LLC	1/8+	927	114	NA	NA	NA	NA	NA	NA	NA	NA
10*18174	R	5-11-15	THE ESTATE OF ROY JOSEPH LEACH	TH EXPLORATION, LLC	1/8+	927	647	NA	NA	NA	NA	NA	NA	NA	NA
10*19642	R	5-11-15	NOEL A PARKS	TH EXPLORATION, LLC	1/8+	944	92	NA	NA	NA	NA	NA	NA	NA	NA
10*21455	R	5-11-15	MELISSA MILLER GIBSON AND JAMES GIBSON	TH EXPLORATION, LLC	1/8+	953	308	NA	NA	NA	NA	NA	NA	NA	NA
10*21903	R	5-11-15	WILLIAM R VOLTZ AND SHARON VOLTZ	TH EXPLORATION, LLC	1/8+	960	182	NA	NA	NA	NA	NA	NA	NA	NA
10*21904	R	5-11-15	MARY S MAGERS AND WILLIAMS MAGERS	TH EXPLORATION, LLC	1/8+	960		NA	NA	NA	NA	NA	NA	NA	NA

RECEIVED  
 Office of Oil and Gas  
 WV Department of Environmental Protection  
 JUN 29 2020

10*21905	R	5-11-15	DAVID F VOLTZ AND LINDA VOLTZ	TH EXPLORATION, LLC	1/8+	961	444	NA	NA	NA	NA	NA	NA	NA	NA	NA
10*21906	R	5-11-15	MICHAEL P VOLTZ	TH EXPLORATION, LLC	1/8+	960	164	NA	NA	NA	NA	NA	NA	NA	NA	NA
10*21910	R	5-11-15	J THOMAS VOLTZ AND NANCY VOLTZ	TH EXPLORATION, LLC	1/8+	960	179	NA	NA	NA	NA	NA	NA	NA	NA	NA
10*21939	R	5-11-15	ULA F NELSON	TH EXPLORATION, LLC	1/8+	960	96	NA	NA	NA	NA	NA	NA	NA	NA	NA
10*22134	R	5-11-15	JACK MICHAEL FOREMAN	TH EXPLORATION, LLC	1/8+	961	449	NA	NA	NA	NA	NA	NA	NA	NA	NA
10*22309	R	5-11-15	AARON D LITMAN AND BETTY J LITMAN	TH EXPLORATION, LLC	1/8+	963	408	NA	NA	NA	NA	NA	NA	NA	NA	NA
10*22311	R	5-11-15	WILLIAM L LITMAN AND VICKIE L LITMAN	TH EXPLORATION, LLC	1/8+	963		NA	NA	NA	NA	NA	NA	NA	NA	NA
10*22312	R	5-11-15	RICHARD WOOD AND VICKI WOOD	TH EXPLORATION, LLC	1/8+	962	528	NA	NA	NA	NA	NA	NA	NA	NA	NA

WV Department of  
 Environmental Protection  
 RECEIVED  
 Office of Oil and Gas  
 JUN 29 2020

10*22438	R	5-11-15	JULIE SPRINGWATER	TH EXPLORATION, LLC	1/8+	964	231	NA	NA	NA	NA	NA	NA	NA	NA
10*22559	R	5-11-15	SHARON TOLER WILLIAMS & HERVY WILLIAMS	TH EXPLORATION, LLC	1/8+	966	94	NA	NA	NA	NA	NA	NA	NA	NA
10*27959	R	5-11-15	STONE HILL MINERALS HOLDINGS LLC	TH EXPLORATION, LLC	1/8+	1063	594	NA	NA	NA	NA	NA	NA	NA	NA
10*19009	S	5-12-11	LAMOYNE BAKER	GASTAR EXPLORATION USA INC	1/8+	665	554	NA	NA	NA	NA	23/353 Gastar Exploration USA Inc to Atinum Marcellus I LLC	21/41 Gastar Exploration USA Inc and Gastar Exploration Inc merger	32/362 Gastar Exploration Inc and Atinum Marcellus I LLC to Chevron USA Inc	40/127 Chevron USA Inc to TH Exploration LLC
10*22065	S	5-12-11	WESLEY R BRYAN II	TH EXPLORATION, LLC	1/8+	960	417	NA	NA	NA	NA	NA	NA	NA	NA
10*22066	S	5-12-11	WESLEY R BRYAN	TH EXPLORATION, LLC	1/8+	960	419	NA	NA	NA	NA	NA	NA	NA	NA
10*16918	T	5-12-12.1	LIONEL L AND MARY LEE PERSINGER	TH EXPLORATION, LLC	1/8+	976	617	NA	NA	NA	NA	NA	NA	NA	NA
10*14503	U	5-18-7	IMA LEE YOHO	GASTAR EXPLORATION USA INC	1/8+	756		NA	NA	NA	NA	16/134 Gastar Exploration USA Inc and Atinum Marcellus I LLC operating agreement	21/41 Gastar Exploration USA Inc and Gastar Exploration Inc merger	36/9 Gastar Exploration Inc to TH Exploration II LLC	40/552 TH Exploration II LLC to TH Exploration LLC

RECEIVED  
 Office of Oil and Gas  
 JUN 29 2020  
 WV Department of  
 Environmental Protection

10*14503	V	5-18-16	IMA LEE YOHO	GASTAR EXPLORATION USA INC	1/8+	756	85	NA	NA	NA	NA	16/134 Gastar Exploration USA Inc and Atinum Marcellus I LLC operating agreement	21/41 Gastar Exploration USA Inc and Gastar Exploration Inc merger	36/9 Gastar Exploration Inc to TH Exploration II LLC	40/552 TH Exploration II LLC to TH Exploration II LLC
10*14099	W	5-18-13	SOUTHERN COUNTRY FARMS INC	GASTAR EXPLORATION USA INC	1/8+	666	489	NA	NA	NA	NA	23/353 Gastar Exploration USA Inc to Atinum Marcellus I LLC	21/41 Gastar Exploration USA Inc and Gastar Exploration Inc merger	36/9 Gastar Exploration Inc to TH Exploration II LLC	
10*14914	W	5-18-13	CHESTNUT HOLDINGS INC	GASTAR EXPLORATION USA INC	1/8+	827	548	NA	NA	NA	NA		32/428 Gastar Exploration Inc to Atinum Marcellus I LLC	36/9 Gastar Exploration Inc to TH Exploration II LLC	
10*17431	W	5-18-13	SOUTHERN COUNTRY FARMS INC	TH EXPLORATION, LLC	1/8+	938	448	NA	NA	NA	NA	NA	NA	NA	NA
10*17812	W	5-18-13	POTOMAC MINERAL GROUP LLC	TH EXPLORATION, LLC	1/8+	940	437	NA	NA	NA	NA	NA	NA	NA	NA
10*17826	W	5-18-13	ALLDALE MINERALS II LP	TH EXPLORATION, LLC	1/8+	940	439	NA	NA	NA	NA	NA	NA	NA	NA
10*17986	W	5-18-13	ALFRED EARL EMERY AND KAREN SUE EMERY	TH EXPLORATION, LLC	1/8+	925	421	NA	NA	NA	NA	NA	NA	NA	NA
10*17987	W	5-18-13	DELORES C OTT	TH EXPLORATION, LLC	1/8+	925	421	NA	NA	NA	NA	NA	NA	NA	NA

WV Department of Environmental Protection

JUN 29 2020

RECEIVED  
Office of Oil and Gas

10*17988	W	5-18-13	TWILA C COFFIELD	TH EXPLORATION, LLC	1/8+	925	426	NA	NA	NA	NA	NA	NA	NA	NA
10*18035	W	5-18-13	FRANCIS DWAIN OTT AND ANITA R OTT	TH EXPLORATION, LLC	1/8+	927	98	NA	NA	NA	NA	NA	NA	NA	NA
10*18037	W	5-18-13	LINDA K OTT	TH EXPLORATION, LLC	1/8+	927	119	NA	NA	NA	NA	NA	NA	NA	NA
10*18173	W	5-18-13	DONALD S BOBOVNIK AND DOLORES J BOBOVNIK	TH EXPLORATION, LLC	1/8+	927	645	NA	NA	NA	NA	NA	NA	NA	NA
10*18178	W	5-18-13	REBECCA A HAGERTY	TH EXPLORATION, LLC	1/8+	928	1	NA	NA	NA	NA	NA	NA	NA	NA
10*18330	W	5-18-13	COLLEEN HAGERTY	TH EXPLORATION, LLC	1/8+	929	564	NA	NA	NA	NA	NA	NA	NA	NA
10*18331	W	5-18-13	RENEE HAGERTY	TH EXPLORATION, LLC	1/8+	929	566	NA	NA	NA	NA	NA	NA	NA	NA
10*18332	W	5-18-13	MEGAN HAGERTY	TH EXPLORATION, LLC	1/8+	929		NA	NA	NA	NA	NA	NA	NA	NA

RECEIVED  
 Office of Oil and Gas  
 JUN 29 2020  
 WV Department of  
 Environmental Protection

4705102334

10*18436	W	5-18-13	ROBYN HAGERTY	TH EXPLORATION, LLC	1/8+	933	77	NA	NA	NA	NA	NA	NA	NA	NA	NA
10*18898	W	5-18-13	COLBY ANN FLOUHOUSE HOMER	TH EXPLORATION, LLC	1/8+	940	427	NA	NA	NA	NA	NA	NA	NA	NA	NA
10*18997	W	5-18-13	SHIRLEY ANN DRAKE	TH EXPLORATION, LLC	1/8+	940	143	NA	NA	NA	NA	NA	NA	NA	NA	NA
10*19653	W	5-18-13	ROBERT DAVID BARNES AND RHONDA BARNES	TH EXPLORATION, LLC	1/8+	944	103	NA	NA	NA	NA	NA	NA	NA	NA	NA
10*19654	W	5-18-13	RONALD L MAYER AND DEBRA A MAYER	TH EXPLORATION, LLC	1/8+	944	128	NA	NA	NA	NA	NA	NA	NA	NA	NA
10*19659	W	5-18-13	STUART WHITE AND BETTY WHITE	TH EXPLORATION, LLC	1/8+	944	124	NA	NA	NA	NA	NA	NA	NA	NA	NA
10*19660	W	5-18-13	MARY CATHERINE THOMS OTT	TH EXPLORATION, LLC	1/8+	944	126	NA	NA	NA	NA	NA	NA	NA	NA	NA
10*19734	W	5-18-13	DOROTHY HLINKA DUKE	TH EXPLORATION, LLC	1/8+	944	474	NA	NA	NA	NA	NA	NA	NA	NA	NA

RECEIVED  
 Office of Oil and  
 Environmental Prot  
 JUN 29 20  
 WV Department

10*19735	W	5-18-13	PATRICK HAGERTY AND DALANE HAGERTY	TH EXPLORATION, LLC	1/8+	944	471	NA	NA	NA	NA	NA	NA	NA	NA
10*19848	W	5-18-13	LINDA CARNEY	TH EXPLORATION, LLC	1/8+	944	476	NA	NA	NA	NA	NA	NA	NA	NA
10*19956	W	5-18-13	CAROL OWENS	TH EXPLORATION, LLC	1/8+	947	577	NA	NA	NA	NA	NA	NA	NA	NA
10*19957	W	5-18-13	KEITH JAY FISCHER AND DAWN M FISCHER	TH EXPLORATION, LLC	1/8+	947	579	NA	NA	NA	NA	NA	NA	NA	NA
10*19958	W	5-18-13	MARION DAVID OTT & JANICE LOTT	TH EXPLORATION, LLC	1/8+	947	581	NA	NA	NA	NA	NA	NA	NA	NA
10*19959	W	5-18-13	CHRISTY MURPHY AND FRANK MURPHY	TH EXPLORATION, LLC	1/8+	947	583	NA	NA	NA	NA	NA	NA	NA	NA
10*19960	W	5-18-13	GREGORY A LEMONS	TH EXPLORATION, LLC	1/8+	947	585	NA	NA	NA	NA	NA	NA	NA	NA
10*21004	W	5-18-13	ALVERETTA M SHIMP	TH EXPLORATION, LLC	1/8+	951		NA	NA	NA	NA	NA	NA	NA	NA

WV Department of Environmental Protection  
 RECEIVED  
 Office of Oil and Gas  
 JUN 29 2020

10*21005	W	5-18-13	ROBERT GORDON AND TWYLA GORDON	TH EXPLORATION, LLC	1/8+	951	574	NA	NA	NA	NA	NA	NA	NA	NA
10*21075	W	5-18-13	JAMES GARCAR AND MELISSA GARCAR	TH EXPLORATION, LLC	1/8+	951	563	NA	NA	NA	NA	NA	NA	NA	NA
10*21077	W	5-18-13	PATRICIA A GARCAR	TH EXPLORATION, LLC	1/8+	951	568	NA	NA	NA	NA	NA	NA	NA	NA
10*21080	W	5-18-13	TERRI JEAN BROCK AND STEVEN E BROCK SR	TH EXPLORATION, LLC	1/8+	951	565	NA	NA	NA	NA	NA	NA	NA	NA
10*21081	W	5-18-13	CINDY GREEN AND LARRY GREEN	TH EXPLORATION, LLC	1/8+	951	572	NA	NA	NA	NA	NA	NA	NA	NA
10*21123	W	5-18-13	LORETTA BARKER	TH EXPLORATION, LLC	1/8+	952	207	NA	NA	NA	NA	NA	NA	NA	NA
10*21124	W	5-18-13	RITA WINEMAN	TH EXPLORATION, LLC	1/8+	952	209	NA	NA	NA	NA	NA	NA	NA	NA
10*21125	W	5-18-13	BRUCE HUNTER AND VICKI HUNTER	TH EXPLORATION, LLC	1/8+	952		NA	NA	NA	NA	NA	NA	NA	NA

WV Department of Environmental Protection  
 RECEIVED  
 Office of Oil and Gas  
 JUN 29 2020



10*21126	W	5-18-13	ROBERT R DARROW	TH EXPLORATION, LLC	1/8+	952	213	NA	NA	NA	NA	NA	NA	NA	NA
10*21127	W	5-18-13	RAYMOND R MILLER AND LOIS A MILLER	TH EXPLORATION, LLC	1/8+	952	215	NA	NA	NA	NA	NA	NA	NA	NA
10*21240	W	5-18-13	RICHARD RICH AND KAREN RICH	TH EXPLORATION, LLC	1/8+	952	638	NA	NA	NA	NA	NA	NA	NA	NA
10*21319	W	5-18-13	SARA FULTON	TH EXPLORATION, LLC	1/8+	953	315	NA	NA	NA	NA	NA	NA	NA	NA
10*21372	W	5-18-13	SHELLI LYNN WHEELER & ANTHONY R WHEELER	TH EXPLORATION, LLC	1/8+	957	195	NA	NA	NA	NA	NA	NA	NA	NA
10*21373	W	5-18-13	BONNIE LOU GRUBER	TH EXPLORATION, LLC	1/8+	954	318	NA	NA	NA	NA	NA	NA	NA	NA
10*21423	W	5-18-13	ORIE N YOUNG AND BERNIE A YOUNG	TH EXPLORATION, LLC	1/8+	957	189	NA	NA	NA	NA	NA	NA	NA	NA
10*21424	W	5-18-13	JOANN HAGERTY	TH EXPLORATION, LLC	1/8+	957	191	NA	NA	NA	NA	NA	NA	NA	NA

RECEIVED  
 Office of Oil and Gas  
 JUN 29 2020  
 WV Department of  
 Environmental Protection

4705102334

10*21426	W	5-18-13	CRYSTAL M HOOKER AND JAMES HOOKER	TH EXPLORATION, LLC	1/8+	957	198	NA	NA	NA	NA	NA	NA	NA	NA
10*21427	W	5-18-13	GARY F OBLOY AND DENISE I OBLOY	TH EXPLORATION, LLC	1/8+	957	193	NA	NA	NA	NA	NA	NA	NA	NA
10*21454	W	5-18-13	KIMBERLY COX	TH EXPLORATION, LLC	1/8+	953	536	NA	NA	NA	NA	NA	NA	NA	NA
10*21460	W	5-18-13	MAGGY D ASTON AND ROBERT H RICHARDS	TH EXPLORATION, LLC	1/8+	954	125	NA	NA	NA	NA	NA	NA	NA	NA
10*21463	W	5-18-13	MOLLY D ASTON & HOWARD PRIOR	TH EXPLORATION, LLC	1/8+	954	131	NA	NA	NA	NA	NA	NA	NA	NA
10*21657	W	5-18-13	RONALD J SALKOVICK JR & SANDRA SALKOVICK	TH EXPLORATION, LLC	1/8+	958	373	NA	NA	NA	NA	NA	NA	NA	NA
10*21661	W	5-18-13	VICKY STRAUSS AND DENNIS A STRAUSS	TH EXPLORATION, LLC	1/8+	958	405	NA	NA	NA	NA	NA	NA	NA	NA
10*21663	W	5-18-13	FRANK E COMINOTTI AND MARILYN COMINOTTI	TH EXPLORATION, LLC	1/8+	958		NA	NA	NA	NA	NA	NA	NA	NA

RECEIVED  
 Office of Oil and Gas  
 JUN 29 2020  
 WV Department of  
 Environmental Protection

10*21945	W	5-18-13	CHARLES DOUGLAS LANE	TH EXPLORATION, LLC	1/8+	960	103	NA	NA	NA	NA	NA	NA	NA	NA
10*21946	W	5-18-13	RICHARD E MILLER	TH EXPLORATION, LLC	1/8+	960	64	NA	NA	NA	NA	NA	NA	NA	NA
10*21985	W	5-18-13	CHRISTOPHER CLARK AND REBEKAH CLARK	TH EXPLORATION, LLC	1/8+	960	62	NA	NA	NA	NA	NA	NA	NA	NA
10*21994	W	5-18-13	MELISSA L DARROW	TH EXPLORATION, LLC	1/8+	954	328	NA	NA	NA	NA	NA	NA	NA	NA
10*22024	W	5-18-13	BRIAN FISH AND COURTNEY FISH	TH EXPLORATION, LLC	1/8+	954	326	NA	NA	NA	NA	NA	NA	NA	NA
10*22028	W	5-18-13	STEPHEN C EMERY AND CATHY J EMERY	TH EXPLORATION, LLC	1/8+	954	320	NA	NA	NA	NA	NA	NA	NA	NA
10*22095	W	5-18-13	TODD LEARN AND KENDA LEARN	TH EXPLORATION, LLC	1/8+	954	326	NA	NA	NA	NA	NA	NA	NA	NA
10*22162	W	5-18-13	DEBRA L LYESKI AND GERALD A LYESKI	TH EXPLORATION, LLC	1/8+	954	326	NA	NA	NA	NA	NA	NA	NA	NA

RECEIVED  
 Office of Oil and Gas  
 JUN 29 2020  
 WV Department of Environmental Protection

10*22272	W	5-18-13	LARRY LONCHAR AND MOLLIE LONCHAR	TH EXPLORATION, LLC	1/8+	961	324	NA	NA	NA	NA	NA	NA	NA	NA
10*22275	W	5-18-13	JERRY LONCHAR AND TINA LONCHAR	TH EXPLORATION, LLC	1/8+	961	326	NA	NA	NA	NA	NA	NA	NA	NA
10*22431	W	5-18-13	REGINA KAY LEVINE & KENNETH WRIGHT AIF REGINA KAY LEVINE	TH EXPLORATION, LLC	1/8+	961	415	NA	NA	NA	NA	NA	NA	NA	NA
10*22435	W	5-18-13	TESSEAN FAMILY REVOCABLE LIVING TRUST	TH EXPLORATION, LLC	1/8+	962	190	NA	NA	NA	NA	NA	NA	NA	NA
10*22499	W	5-18-13	JAMES D DRAKE AND DONNA K DRAKE	TH EXPLORATION, LLC	1/8+	965	475	NA	NA	NA	NA	NA	NA	NA	NA
10*22506	W	5-18-13	OKEY GILBERT AND ELLA GILBERT	TH EXPLORATION, LLC	1/8+	965	479	NA	NA	NA	NA	NA	NA	NA	NA
10*22507	W	5-18-13	JAMES LEMONS AND NANCY LEMONS	TH EXPLORATION, LLC	1/8+	965	477	NA	NA	NA	NA	NA	NA	NA	NA
10*22508	W	5-18-13	THOMAS LEMONS AND PATTY LEMONS	TH EXPLORATION, LLC	1/8+	965	55	NA	NA	NA	NA	NA	NA	NA	NA

RECEIVED  
 Office of Oil and Gas  
 JUN 29 2020  
 WV Department of  
 Environmental Protection

10*22598	W	5-18-13	KEN MALGAY AND MARCIA MALGAY	TH EXPLORATION, LLC	1/8+	965	57	NA	NA	NA	NA	NA	NA	NA	NA
10*22642	W	5-18-13	SHIRLEY LEMONS	TH EXPLORATION, LLC	1/8+	965	473	NA	NA	NA	NA	NA	NA	NA	NA
10*22812	W	5-18-13	JOSEPH F GOBLOWSKY	TH EXPLORATION, LLC	1/8+	968	428	NA	NA	NA	NA	NA	NA	NA	NA
10*22860	W	5-18-13	WILLIAM KOTSON AND DEBRA KOTSON	TH EXPLORATION, LLC	1/8+	971	637	NA	NA	NA	NA	NA	NA	NA	NA
10*23160	W	5-18-13	BETTY J ANDERSON	TH EXPLORATION, LLC	1/8+	965	53	NA	NA	NA	NA	NA	NA	NA	NA
10*23221	W	5-18-13	GENERAL RECEIVER OF MARSHALL COUNTY ATTN: BERNIE TWIGG	TH EXPLORATION, LLC	1/8+	988	146	NA	NA	NA	NA	NA	NA	NA	NA
10*23365	W	5-18-13	GENERAL RECEIVER OF MARSHALL COUNTY ATTN: BERNIE TWIGG	TH EXPLORATION, LLC	1/8+	976	609	NA	NA	NA	NA	NA	NA	NA	NA
10*23505	W	5-18-13	RENEE KELLAR	TH EXPLORATION, LLC	1/8+	971	633	NA	NA	NA	NA	NA	NA	NA	NA

RECEIVED  
 Office of Oil and Gas  
 JUN 29 2020  
 WV Department of  
 Environment and Protection

10*26898	W	5-18-13	DWG OIL & GAS ACQUISITIONS LLC	TH EXPLORATION, LLC	1/8+	1041	141	NA	NA	NA	NA	NA	NA	NA	NA
10*26899	W	5-18-13	GASTON FAMILY INVESTMENTS LLC	TH EXPLORATION, LLC	1/8+	1041	139	NA	NA	NA	NA	NA	NA	NA	NA
10*26996	W	5-18-13	STONE HILL MINERALS HOLDING	TH EXPLORATION, LLC	1/8+	1046	142	NA	NA	NA	NA	NA	NA	NA	NA
10*14099	X	5-18-59	SOUTHERN COUNTRY FARMS INC	GASTAR EXPLORATION USA INC	1/8+	666	489	NA	NA	NA	NA	NA	23/353 Gastar Exploration USA Inc to Atinum Marcellus I LLC	21/41 Gastar Exploration USA Inc and Gastar Exploration Inc merger	36/9 Gastar Exploration Inc to TH Exploration II LLC
10*17431	X	5-18-59	SOUTHERN COUNTRY FARMS INC	TH EXPLORATION, LLC	1/8+	938	448	NA	NA	NA	NA	NA	NA	NA	NA
10*17986	X	5-18-59	ALFRED EARL EMERY AND KAREN SUE EMERY	TH EXPLORATION, LLC	1/8+	925	421	NA	NA	NA	NA	NA	NA	NA	NA
10*17987	X	5-18-59	DELORES C OTT	TH EXPLORATION, LLC	1/8+	925	421	NA	NA	NA	NA	NA	NA	NA	NA
10*17988	X	5-18-59	TWILA C COFFIELD	TH EXPLORATION, LLC	1/8+	925	426	NA	NA	NA	NA	NA	NA	NA	NA

RECEIVED  
 Office of Oil and Gas  
 JUN 29 2020  
 WV Department of Environmental Protection

4705102334

10*18035	X	5-18-59	FRANCIS DWAIN OTT AND ANITA R OTT	TH EXPLORATION, LLC	1/8+	927	98	NA	NA	NA	NA	NA	NA	NA	NA	NA
10*18037	X	5-18-59	LINDA K OTT	TH EXPLORATION, LLC	1/8+	927	119	NA	NA	NA	NA	NA	NA	NA	NA	NA
10*18173	X	5-18-59	DONALD S BOBOVNIK AND DOLORES J BOBOVNIK	TH EXPLORATION, LLC	1/8+	927	645	NA	NA	NA	NA	NA	NA	NA	NA	NA
10*18178	X	5-18-59	REBECCA A HAGERTY	TH EXPLORATION, LLC	1/8+	928	1	NA	NA	NA	NA	NA	NA	NA	NA	NA
10*18330	X	5-18-59	COLLEEN HAGERTY	TH EXPLORATION, LLC	1/8+	929	564	NA	NA	NA	NA	NA	NA	NA	NA	NA
10*18331	X	5-18-59	RENEE HAGERTY	TH EXPLORATION, LLC	1/8+	929	566	NA	NA	NA	NA	NA	NA	NA	NA	NA
10*18332	X	5-18-59	MEGAN HAGERTY	TH EXPLORATION, LLC	1/8+	929	578	NA	NA	NA	NA	NA	NA	NA	NA	NA
10*18436	X	5-18-59	ROBYN HAGERTY	TH EXPLORATION, LLC	1/8+	929	77	NA	NA	NA	NA	NA	NA	NA	NA	NA

RECEIVED  
 Office of Oil and Gas  
 JUN 29 2020  
 WV Department of Environmental Protection

10*18898	X	5-18-59	COLBY ANN FLOUHOUSE HOMER	TH EXPLORATION, LLC	1/8+	940	427	NA	NA	NA	NA	NA	NA	NA	NA
10*18997	X	5-18-59	SHIRLEY ANN DRAKE	TH EXPLORATION, LLC	1/8+	940	143	NA	NA	NA	NA	NA	NA	NA	NA
10*19653	X	5-18-59	ROBERT DAVID BARNES AND RHONDA BARNES	TH EXPLORATION, LLC	1/8+	944	103	NA	NA	NA	NA	NA	NA	NA	NA
10*19654	X	5-18-59	RONALD L. MAYER AND DEBRA A MAYER	TH EXPLORATION, LLC	1/8+	944	128	NA	NA	NA	NA	NA	NA	NA	NA
10*19659	X	5-18-59	STUART WHITE AND BETTY WHITE	TH EXPLORATION, LLC	1/8+	944	124	NA	NA	NA	NA	NA	NA	NA	NA
10*19660	X	5-18-59	MARY CATHERINE THOMS OTT	TH EXPLORATION, LLC	1/8+	944	126	NA	NA	NA	NA	NA	NA	NA	NA
10*19734	X	5-18-59	DOROTHY HLINKA DUKE	TH EXPLORATION, LLC	1/8+	944	474	NA	NA	NA	NA	NA	NA	NA	NA
10*19735	X	5-18-59	PATRICK HAGERTY AND DALANE HAGERTY	TH EXPLORATION, LLC	1/8+	944	471	NA	NA	NA	NA	NA	NA	NA	NA

RECEIVED  
 Office of Oil and Gas  
 JUN 29 2020  
 WV Department of  
 Environmental Protection

4705102334



10*19848	X	5-18-59	LINDA CARNEY	TH EXPLORATION, LLC	1/8+	944	476	NA	NA	NA	NA	NA	NA	NA	NA
10*19956	X	5-18-59	CAROL OWENS	TH EXPLORATION, LLC	1/8+	947	577	NA	NA	NA	NA	NA	NA	NA	NA
10*19957	X	5-18-59	KEITH JAY FISCHER AND DAWN M FISCHER	TH EXPLORATION, LLC	1/8+	947	579	NA	NA	NA	NA	NA	NA	NA	NA
10*19958	X	5-18-59	MARION DAVID OTT & JANICE L OTT	TH EXPLORATION, LLC	1/8+	947	581	NA	NA	NA	NA	NA	NA	NA	NA
10*19959	X	5-18-59	CHRISTY MURPHY AND FRANK MURPHY	TH EXPLORATION, LLC	1/8+	947	583	NA	NA	NA	NA	NA	NA	NA	NA
10*19960	X	5-18-59	GREGORY A LEMONS	TH EXPLORATION, LLC	1/8+	947	585	NA	NA	NA	NA	NA	NA	NA	NA
10*21004	X	5-18-59	ALVERETTA M SHIMP	TH EXPLORATION, LLC	1/8+	951	570	NA	NA	NA	NA	NA	NA	NA	NA
10*21005	X	5-18-59	ROBERT GORDON AND TWYLA GORDON	TH EXPLORATION, LLC	1/8+	951	574	NA	NA	NA	NA	NA	NA	NA	NA

RECEIVED  
 Office of Oil and Gas  
 JUN 29 2020  
 WV Department of  
 Environmental Protection

10*21075	X	5-18-59	JAMES GARCAR AND MELISSA GARCAR	TH EXPLORATION, LLC	1/8+	951	563	NA	NA	NA	NA	NA	NA	NA	NA
10*21077	X	5-18-59	PATRICIA A GARCAR	TH EXPLORATION, LLC	1/8+	951	568	NA	NA	NA	NA	NA	NA	NA	NA
10*21080	X	5-18-59	TERRI JEAN BROCK AND STEVEN E BROCK SR	TH EXPLORATION, LLC	1/8+	951	565	NA	NA	NA	NA	NA	NA	NA	NA
10*21081	X	5-18-59	CINDY GREEN AND LARRY GREEN	TH EXPLORATION, LLC	1/8+	951	572	NA	NA	NA	NA	NA	NA	NA	NA
10*21123	X	5-18-59	LORETTA BARKER	TH EXPLORATION, LLC	1/8+	952	207	NA	NA	NA	NA	NA	NA	NA	NA
10*21124	X	5-18-59	RITA WINEMAN	TH EXPLORATION, LLC	1/8+	952	209	NA	NA	NA	NA	NA	NA	NA	NA
10*21125	X	5-18-59	BRUCE HUNTER AND VICKI HUNTER	TH EXPLORATION, LLC	1/8+	952	211	NA	NA	NA	NA	NA	NA	NA	NA
10*21126	X	5-18-59	ROBERT R DARROW	TH EXPLORATION, LLC	1/8+			NA	NA	NA	NA	NA	NA	NA	NA

RECEIVED  
 Office of Oil and Gas  
 JUN 29 2020  
 MV Department of  
 Environmental Protection

10*21127	X	5-18-59	RAYMOND R MILLER AND LOIS A MILLER	TH EXPLORATION, LLC	1/8+	952	215	NA	NA	NA	NA	NA	NA	NA	NA
10*21240	X	5-18-59	RICHARD RICH AND KAREN RICH	TH EXPLORATION, LLC	1/8+	952	638	NA	NA	NA	NA	NA	NA	NA	NA
10*21319	X	5-18-59	SARA FULTON	TH EXPLORATION, LLC	1/8+	953	315	NA	NA	NA	NA	NA	NA	NA	NA
10*21372	X	5-18-59	SHELLI LYNN WHEELER & ANTHONY R WHEELER	TH EXPLORATION, LLC	1/8+	957	195	NA	NA	NA	NA	NA	NA	NA	NA
10*21373	X	5-18-59	BONNIE LOU GRUBER	TH EXPLORATION, LLC	1/8+	954	318	NA	NA	NA	NA	NA	NA	NA	NA
10*21423	X	5-18-59	ORIE N YOUNG AND BERNIE A YOUNG	TH EXPLORATION, LLC	1/8+	957	189	NA	NA	NA	NA	NA	NA	NA	NA
10*21424	X	5-18-59	JOANN HAGERTY	TH EXPLORATION, LLC	1/8+	957	191	NA	NA	NA	NA	NA	NA	NA	NA
10*21426	X	5-18-59	CRYSTAL M HOOKER AND JAMES HOOKER	TH EXPLORATION, LLC	1/8+			NA	NA	NA	NA	NA	NA	NA	NA

RECEIVED  
 Office of Oil and Gas  
 JUN 29 2020  
 WV Department of  
 Environmental Protection

10*21427	X	5-18-59	GARY F OBLOY AND DENISE I OBLOY	TH EXPLORATION, LLC	1/8+	957	193	NA	NA	NA	NA	NA	NA	NA	NA
10*21454	X	5-18-59	KIMBERLY COX	TH EXPLORATION, LLC	1/8+	953	536	NA	NA	NA	NA	NA	NA	NA	NA
10*21657	X	5-18-59	RONALD J SALKOVICK JR & SANDRA SALKOVICK	TH EXPLORATION, LLC	1/8+	958	373	NA	NA	NA	NA	NA	NA	NA	NA
10*21661	X	5-18-59	VICKY STRAUSS AND DENNIS A STRAUSS	TH EXPLORATION, LLC	1/8+	958	405	NA	NA	NA	NA	NA	NA	NA	NA
10*21663	X	5-18-59	FRANK E COMINOTTI AND MARILYN COMINOTTI	TH EXPLORATION, LLC	1/8+	958	409	NA	NA	NA	NA	NA	NA	NA	NA
10*21664	X	5-18-59	JOHN OBLOY AND JANET L OBLOY	TH EXPLORATION, LLC	1/8+	958	440	NA	NA	NA	NA	NA	NA	NA	NA
10*21665	X	5-18-59	JAMES NEAL EMERY AND RENEE R EMERY	TH EXPLORATION, LLC	1/8+	958	442	NA	NA	NA	NA	NA	NA	NA	NA
10*21666	X	5-18-59	JOHN ARLES EMERY	TH EXPLORATION, LLC	1/8+	958	364	NA	NA	NA	NA	NA	NA	NA	NA

RECEIVED  
 Office of Oil and Gas  
 JUN 29 2020  
 WV Department of Environmental Protection

10*21667	X	5-18-59	CLARENCE RANDALL EMERY AND PAULA JEAN EMERY	TH EXPLORATION, LLC	1/8+	958	366	NA	NA	NA	NA	NA	NA	NA	NA
10*21668	X	5-18-59	DAVID DEAN DRAKE AND VICKI LYNN DRAKE	TH EXPLORATION, LLC	1/8+	968	198	NA	NA	NA	NA	NA	NA	NA	NA
10*21669	X	5-18-59	KATHLEEN ROBERTSON	TH EXPLORATION, LLC	1/8+	958	370	NA	NA	NA	NA	NA	NA	NA	NA
10*21824	X	5-18-59	MARY LOU HLINKA AND RICHARD G HLINKA SR	TH EXPLORATION, LLC	1/8+	960	208	NA	NA	NA	NA	NA	NA	NA	NA
10*21833	X	5-18-59	MARQUITA CLYBURN	TH EXPLORATION, LLC	1/8+	960	202	NA	NA	NA	NA	NA	NA	NA	NA
10*21945	X	5-18-59	CHARLES DOUGLAS LANE	TH EXPLORATION, LLC	1/8+	960	103	NA	NA	NA	NA	NA	NA	NA	NA
10*21946	X	5-18-59	RICHARD E MILLER	TH EXPLORATION, LLC	1/8+	960	64	NA	NA	NA	NA	NA	NA	NA	NA
10*21985	X	5-18-59	CHRISTOPHER CLARK AND REBEKAH CLARK	TH EXPLORATION, LLC	1/8+	960		NA	NA	NA	NA	NA	NA	NA	NA

RECEIVED  
 Office of Oil and Gas  
 JUN 29 2020  
 WV Department of Environmental Protection

10*21994	X	5-18-59	MELISSA L DARROW	TH EXPLORATION, LLC	1/8+	954	328	NA	NA	NA	NA	NA	NA	NA	NA
10*22024	X	5-18-59	BRIAN FISH AND COURTNEY FISH	TH EXPLORATION, LLC	1/8+	954	326	NA	NA	NA	NA	NA	NA	NA	NA
10*22028	X	5-18-59	STEPHEN C EMERY AND CATHY J EMERY	TH EXPLORATION, LLC	1/8+	954	320	NA	NA	NA	NA	NA	NA	NA	NA
10*22095	X	5-18-59	TODD LEARN AND KENDA LEARN	TH EXPLORATION, LLC	1/8+	954	324	NA	NA	NA	NA	NA	NA	NA	NA
10*22162	X	5-18-59	DEBRA L LYESKI AND GERALD A LYESKI	TH EXPLORATION, LLC	1/8+	954	322	NA	NA	NA	NA	NA	NA	NA	NA
10*22272	X	5-18-59	LARRY LONCHAR AND MOLLIE LONCHAR	TH EXPLORATION, LLC	1/8+	961	324	NA	NA	NA	NA	NA	NA	NA	NA
10*22275	X	5-18-59	JERRY LONCHAR AND TINA LONCHAR	TH EXPLORATION, LLC	1/8+	961	326	NA	NA	NA	NA	NA	NA	NA	NA
10*22431	X	5-18-59	REGINA KAY LEVINE & KENNETH WRIGHT AIF REGINA KAY LEVINE	TH EXPLORATION, LLC	1/8+	961	415	NA	NA	NA	NA	NA	NA	NA	NA

WV Department of Environmental Protection

JUN 29 2020

RECEIVED  
 Office of Oil and Gas

4705102894

10*22435	X	5-18-59	TESSEAN FAMILY REVOCABLE LIVING TRUST	TH EXPLORATION, LLC	1/8+	962	190	NA	NA	NA	NA	NA	NA	NA	NA
10*22499	X	5-18-59	JAMES D DRAKE AND DONNA K DRAKE	TH EXPLORATION, LLC	1/8+	965	475	NA	NA	NA	NA	NA	NA	NA	NA
10*22506	X	5-18-59	OKEY GILBERT AND ELLA GILBERT	TH EXPLORATION, LLC	1/8+	965	479	NA	NA	NA	NA	NA	NA	NA	NA
10*22507	X	5-18-59	JAMES LEMONS AND NANCY LEMONS	TH EXPLORATION, LLC	1/8+	965	477	NA	NA	NA	NA	NA	NA	NA	NA
10*22508	X	5-18-59	THOMAS LEMONS AND PATTY LEMONS	TH EXPLORATION, LLC	1/8+	965	55	NA	NA	NA	NA	NA	NA	NA	NA
10*22598	X	5-18-59	KEN MALGAY AND MARCIA MALGAY	TH EXPLORATION, LLC	1/8+	965	57	NA	NA	NA	NA	NA	NA	NA	NA
10*22642	X	5-18-59	SHIRLEY LEMONS	TH EXPLORATION, LLC	1/8+	965	473	NA	NA	NA	NA	NA	NA	NA	NA
10*22812	X	5-18-59	JOSEPH F GOBLOWSKY	TH EXPLORATION, LLC	1/8+	968	428	NA	NA	NA	NA	NA	NA	NA	NA

RECEIVED  
 Office of Oil and Gas  
 JUN 29 2020  
 WV Department of  
 Environmental Protection

4705102834

10*22860	X	5-18-59	WILLIAM KOTSON AND DEBRA KOTSON	TH EXPLORATION, LLC	1/8+	971	637	NA	NA	NA	NA	NA	NA	NA	NA
10*23160	X	5-18-59	BETTY J ANDERSON	TH EXPLORATION, LLC	1/8+	965	53	NA	NA	NA	NA	NA	NA	NA	NA
10*23221	X	5-18-59	GENERAL RECEIVER OF MARSHALL COUNTY ATTN: BERNIE TWIGG	TH EXPLORATION, LLC	1/8+	988	146	NA	NA	NA	NA	NA	NA	NA	NA
10*23365	X	5-18-59	GENERAL RECEIVER OF MARSHALL COUNTY ATTN: BERNIE TWIGG	TH EXPLORATION, LLC	1/8+	976	609	NA	NA	NA	NA	NA	NA	NA	NA
10*23505	X	5-18-59	RENEE KELLAR	TH EXPLORATION, LLC	1/8+	971	633	NA	NA	NA	NA	NA	NA	NA	NA
10*26898	X	5-18-59	DWG OIL & GAS ACQUISITIONS LLC	TH EXPLORATION, LLC	1/8+	1041	141	NA	NA	NA	NA	NA	NA	NA	NA
10*26899	X	5-18-59	GASTON FAMILY INVESTMENTS LLC	TH EXPLORATION, LLC	1/8+	1041	139	NA	NA	NA	NA	NA	NA	NA	NA
10*26996	X	5-18-59	STONE HILL MINERALS HOLDING	TH EXPLORATION, LLC	1/8+	1046		NA	NA	NA	NA	NA	NA	NA	NA

RECEIVED  
 Office of Oil and Gas  
 JUN 29 2020  
 WV Department of Environmental Protection

4705102334



10*14099	Y	5-18-30	SOUTHERN COUNTRY FARMS INC	GASTAR EXPLORATION USA INC	1/8+	666	489	NA	NA	NA	NA	NA	23/353 Gastar Exploration USA Inc to Atinum Marcellus I LLC	21/41 Gastar Exploration USA Inc and Gastar Exploration Inc merger	36/9 Gastar Exploration Inc to TH Exploration II LLC
10*17431	Y	5-18-30	SOUTHERN COUNTRY FARMS INC	TH EXPLORATION, LLC	1/8+	938	448	NA	NA	NA	NA	NA	NA	NA	NA
10*18898	Y	5-18-30	COLBY ANN FLOUHOUSE HOMER	TH EXPLORATION, LLC	1/8+	940	427	NA	NA	NA	NA	NA	NA	NA	NA
10*14099	Z	5-18-13.10	SOUTHERN COUNTRY FARMS INC	GASTAR EXPLORATION USA INC	1/8+	666	489	NA	NA	NA	NA	NA	23/353 Gastar Exploration USA Inc to Atinum Marcellus I LLC	21/41 Gastar Exploration USA Inc and Gastar Exploration Inc merger	36/9 Gastar Exploration Inc to TH Exploration II LLC
10*17431	Z	5-18-13.10	SOUTHERN COUNTRY FARMS INC	TH EXPLORATION, LLC	1/8+	938	448	NA	NA	NA	NA	NA	NA	NA	NA
10*18898	Z	5-18-13.10	COLBY ANN FLOUHOUSE HOMER	TH EXPLORATION, LLC	1/8+	940	427	NA	NA	NA	NA	NA	NA	NA	NA

RECEIVED  
 Office of Oil and Gas  
 JUN 29 2020  
 WV Department of Environmental Protection

4705102334

ASSIGNMENT OF OIL AND GAS LEASES

This ASSIGNMENT OF OIL AND GAS LEASES (the "Assignment") is made and entered into this 29th day of November, 2017 (the "Effective Date"), from **TH Exploration II, LLC**, a Texas limited liability company, having an address at 1320 S. University Drive, Suite 500, Fort Worth, TX 76107 (hereinafter "Assignor"), and **TH Exploration, LLC**, a Texas limited liability company, having an address at 1320 S. University Drive, Suite 500, Fort Worth, TX 76107 (hereinafter "Assignee").

WITNESSETH:

**WHEREAS**, Assignor is the owner of the right, title, and interest in those certain Oil and Gas Leases situated in Marshall County, West Virginia, which are described in Exhibit "A" and Exhibit "A-1" attached hereto and made a part hereof (hereinafter the "Leases"); and

**WHEREAS**, subject to the exceptions and reservations herein contained, Assignor desires to assign, set over, and transfer to Assignee all of Assignor's right, title, and interest in and to the Leases.

**NOW, THEREFORE**, for good and valuable consideration, the receipt and sufficiency of which are hereby acknowledged, and subject to the limited warranties, restrictions and conditions hereinafter mentioned, the parties hereto, intending to be legally bound, do covenant and agree as follows:

1. Assignment. Assignor does hereby grant, bargain, sell, convey, deliver, assign, set over and transfer, as of the Effective Date, to Assignee, its respective successors and assigns, forever, subject to the terms, reservations, waivers and provisions as hereinafter set forth, an undivided interest of all of Assignor's right, title and interest in and to the Leases and all oil, natural gas, natural gas liquids, condensate, casinghead gas and other liquefied or gaseous hydrocarbons or products ("Hydrocarbons") thereby held, in any and all depths and formations ("Assigned Formations"), together with any and all other rights that are reasonably necessary or convenient to explore for and produce Hydrocarbons from the Assigned Formations, including, but not limited to, the right of surface access, use and occupancy, the right of ingress and egress, the right to conduct geophysical and other exploratory activities, the right to lay pipeline, the right to drill through, but not perforate or stimulate, all other depths and formations necessary for the purpose of reaching the Assigned Formations and to conduct operations therein.

**TO HAVE AND TO HOLD** such right, title and interest in and to the Leases unto Assignees or their designee, and their respective successors and assigns, forever, in accordance with the provisions of this Assignment.

2. Representations and Warranties. Assignor represents and warrants that such Assignor has not conveyed or otherwise encumbered its interest in the Leases since the time that Assignor obtained its interests in the Leases.

Assignor represents and warrants that, as to its interests in the Leases, Assignor has paid all royalties, overriding royalties, and other payments required by the Leases which were due for the period in which Assignor held its interests in the Leases, including, but not limited to, the interests assigned hereunder, and that Assignor has fully performed all conditions necessary to maintain the Leases in full force and effect during such period.

Assignor represents and warrants that, as to its interests in the Leases, Assignor shall not, by virtue of this Assignment or otherwise, retain any interest in the Assigned Formations, including, without limitation, any overriding royalty interest or working interest therein or with respect thereto.

3. Successors and Assigns. The terms of this Assignment shall be binding upon and inure to the benefit of the parties hereto and each of their respective successors

DPS LAND SERVICES CORP-JESSICA LEWIS  
6000 TOWN CENTER BLVD. STE 145  
CANONSBURG PA 15317-5870

RECEIVED  
Office of Oil and Gas

JUN 29 2020

WV Department of  
Environmental Protection

Jan Pest  
MARSHALL County 01:22:38 PM  
Instrument No 1403489  
Date Recorded 04/27/2016  
Document Type ASN  
Pages Recorded 77  
Book-Page 36-9  
Recording Fee \$77.00  
Additional \$13.00

WHEN RECORDED RETURN TO:  
TH Exploration II, LLC  
1320 South University Drive, Suite 500  
Fort Worth, Texas 76107  
Attn: David Kalish

**Execution Version**

RECEIVED  
Office of Oil and Gas

JUN 29 2020

**ASSIGNMENT AND BILL OF SALE**

STATE OF WV §  
§  
COUNTY OF MARSHALL §

KNOW ALL MEN BY THESE PRESENTS  
Department of  
Environmental Protection

THIS ASSIGNMENT AND BILL OF SALE (this "*Assignment*"), dated April 7, 2016, but effective as of 7:00 A.M. Houston time on January 1, 2016 (the "*Effective Time*"), is between Gastar Exploration Inc., a Delaware corporation, whose address is 1331 Lamar Street, Suite 650 Houston, Texas 77010 ("*Assignor*"), and TH Exploration II, LLC, a Texas limited liability company, whose address is 1320 South University Drive, Suite 500, Fort Worth, Texas 76107 ("*Assignee*"). Assignor and Assignee are each, individually, referred to herein as a "*Party*" and, collectively, as the "*Parties*".

Capitalized terms used but not defined herein shall have the respective meanings set forth in that certain Purchase and Sale Agreement (the "*Purchase Agreement*"), dated as of February 19, 2016, by and between Assignor and Assignee (as successor-in-interest).

Section 1. Assignment. The conveyance and assignment herein shall be deemed effective as of the Effective Time.

For Ten Dollars (\$10.00) and other good and valuable consideration (the receipt and sufficiency of which are hereby acknowledged), Assignor does hereby forever GRANT, BARGAIN, SELL, CONVEY, ASSIGN, TRANSFER, SET OVER AND DELIVER unto Assignee, all of Assignor's right, title and interest in and to the following interests and properties (such right, title and interest described in *subsections (a) through (k)* of this Section 1, less and except the Excluded Assets, collectively, the "*Conveyed Interests*"):

(a) all oil, gas and/or mineral leases of Assignor, together with any and all other right, title and interest of Assignor in and to the leasehold estates created thereby, including subleases, royalties, overriding royalties, net profits interest, carried interests or similar rights or interests in such leases, and together with all rights, privileges, benefits and powers conferred upon Assignor with respect to the use and occupation of the lands covered thereby that may be necessary, convenient or incidental to the possession and enjoyment of such leases, located in Marshall, Wetzell, Doddridge, Harrison, Lewis, Marion, and Monongalia Counties, West Virginia and Greene, Butler, Fayette, Somerset, and Clearfield Counties, Pennsylvania, including those described on Exhibit A—Part 1 attached hereto (subject to any reservations, limitations or depth restrictions described on Exhibit A—Part 1), (Assignor's interest in such leases and other right, title and interest as so limited, the "*Leases*");

(b) all rights and interests in, under or derived from all unitization agreements in effect with respect to any of the Leases and the units created thereby, including those described

ASSIGNMENT AND CONVEYANCE

This Assignment and Conveyance (this "Assignment") is from SWN PRODUCTION COMPANY, LLC, a Texas limited liability company ("Assignor"), to TH Exploration, LLC, a Texas limited liability company ("Assignee"), and is executed on December 18, 2017 (the "Effective Date"). Assignor and Assignee may be referred to herein collectively as the "Parties," or individually as a "Party." Capitalized terms used herein but not otherwise defined herein (including in Section 3.7) shall have the meanings given such terms in that certain Acreage Trade Agreement between the Assignor and the Assignee dated August 24, 2017 (the "Acreage Trade Agreement").

ARTICLE 1  
ASSIGNMENT OF ASSETS

Section 1.1 Assignment. For good and valuable consideration, the receipt and sufficiency of which are hereby acknowledged, Assignor hereby GRANTS, BARGAINS, ASSIGNS, CONVEYS AND TRANSFERS unto Assignee all of Assignor's right, title and interest in and to (i) the oil and gas leases described in more detail on Exhibit A attached hereto (the "Leases") INsofar AND ONLY INsofar as they cover those lands described on Exhibit A (the "Leasehold Rights") and (ii) any surface use agreements that relate to such Leasehold Rights (collectively with the Leasehold Rights, the "Conveyed Assets").

TO HAVE AND TO HOLD the Conveyed Assets, together with all and singular the rights, privileges, contracts and appurtenances, in any way appertaining or belonging thereto, unto Assignee, its successors and assigns, forever, subject, to the terms and conditions of this Assignment.

Section 1.2 Assignment Subject to Acreage Trade Agreement. This Assignment is made in accordance with and is subject to the terms, covenants and conditions contained in that certain Acreage Trade Agreement. In the event of a conflict between the provisions of the Acreage Trade Agreement and this Assignment, the provisions of the Acreage Trade Agreement shall control. The execution and delivery of this Assignment by Assignor, and the execution and acceptance of this Assignment by Assignee, shall not operate to release or impair any surviving rights or obligations of either Party with respect to the other under the Acreage Trade Agreement.

ARTICLE 2  
SPECIAL WARRANTY OF TITLE AND DISCLAIMERS

Section 2.1 Special Warranty of Title. Assignor hereby agrees to warrant and defend Defensible Title to the Leases unto Assignee, its successors and assigns, against every Person whomsoever lawfully claiming or to claim the same or any part thereof by, through or under Assignor or any of its Affiliates, but not otherwise.

Section 2.2 Disclaimers of Warranties and Representations.

(a) EXCEPT AS EXPRESSLY REPRESENTED OTHERWISE IN SECTION VI OF THE ACREAGE TRADE AGREEMENT OR THIS ASSIGNMENT, ASSIGNOR MAKES NO, AND HEREBY EXPRESSLY DISCLAIMS, ANY REPRESENTATION OR

Office of Oil and Gas

JUN 29 2020

WV Department of  
Environmental Protection

MICHAEL MORAN  
 BRIGHTON RESOURCES  
 5051 ELLSWORTH AVENUE, #1  
 PITTSBURGH PA 15232-1707

BOOK 0040 PAGE 0127

STATE OF WEST VIRGINIA §  
 COUNTY OF MARSHALL §

Marshall County  
 Jan Pest, Clerk  
 Instrument 1428356  
 08/16/2017 @ 12:08:49 PM  
 ASSIGNMENTS  
 Book 40 @ Page 127  
 Pages Recorded 25  
 Recording Cost \$ 33.00

ASSIGNMENT AND CONVEYANCE

THIS ASSIGNMENT AND CONVEYANCE (the "Assignment") is made and entered into this 1 day of AUGUST, 2017 (the "Effective Date"), by and between CHEVRON U.S.A. INC. (hereinafter "Assignor") and TH EXPLORATION, LLC (hereinafter "Assignee") pursuant to the terms of that certain Acreage Trade Agreement between the Assignor and the Assignee dated the 1st day of August, 2017 (the "Acreage Trade Agreement"). Capitalized terms used but not defined herein and defined in the Acreage Trade Agreement shall have the meanings given to such terms in the Acreage Trade Agreement.

WITNESSETH:

WHEREAS, Assignor desires to assign, set over, and transfer to Assignee all of Assignor's right, title, and interest in and to those certain Oil and Gas Leases situated in Marshall County, West Virginia, as described in Exhibit "A", attached hereto and made a part hereof (hereinafter the "Leases"), less and except certain overriding royalty interests and exclusions; and

WHEREAS, Assignor desires to assign, set over, and transfer to Assignee all of Assignor's right, title, and interest in and to the Leases as described below, subject to certain overriding royalty interests and less and except certain exclusions.

NOW, THEREFORE, for good and valuable consideration, the receipt and sufficiency of which are hereby acknowledged, and subject to the limited warranties, restrictions and conditions hereinafter mentioned, the parties hereto, intending to be legally bound, do covenant and agree as follows:

1. Assignment. Assignor does hereby grant, bargain, sell, convey, deliver, assign, set over and transfer, as of the Effective Date, to Assignee, its respective successors and assigns, forever, all of Assignor's right, title and interest in and to the Leases, and the lands covered thereby, together with all rights incident thereto and appurtenances thereon, except that Assignor excepts and reserves from this Assignment the following:

A. The Chevron ORRI previously conveyed to Assignor and as described in that certain Memorandum of Assignment of Oil and Gas Lease Interests dated November 6, 2012 by and between Cornell Holdings Incorporated and Chevron U.S.A. Inc., which is recorded at Book 0028, Page 0239 in the Office of the County Clerk of Marshall County, West Virginia, and

B. As to each of the Leases and all oil, gas, and associated hydrocarbons produced, saved and sold thereunder, an overriding royalty interest equal to the difference between 82% and the

RECEIVED  
 Office of Oil and Gas

JUN 29 2020

WV Department of  
 Environmental Protection



June 24, 2020

WV Department of Environmental Protection  
Office of Oil & Gas  
601 57<sup>th</sup> Street, SE  
Charleston, WV 25304  
Attention: Susan Rose

RE: McMasters N-15HU

Subject: Proposed Voluntary Pooling and Unitization

Dear Susan:

Tug Hill Operating, LLC is authorized through, either lease or other agreement, to unitize and pool all lands falling within the boundaries of the proposed voluntary unit included with this submission.

If your office has any questions or concerns regarding the contents of this letter, please do not hesitate to contact me directly at 304-376-0111, or by email at [amiller@tug-hill.com](mailto:amiller@tug-hill.com).

Sincerely,

A handwritten signature in blue ink that reads "Amy L. Miller".

**Amy L. Miller**  
Permitting Specialist – Appalachia Region  
Tug Hill Operating



RECEIVED  
Office of Oil and Gas  
JUN 29 2020  
WV Department of  
Environmental Protection

**COPY**

CERTIFICATE OF CONSENT AND EASEMENT

The undersigned, for valuable consideration, the receipt and sufficiency of which is hereby acknowledged, being the owner of the surface of that certain lot, tract or parcel of land located in Franklin District, Marshall County, State of West Virginia, shown on the attached plat or survey, hereby consents and grants an easement, pursuant to West Virginia Code, Section 22C-9-7(b)(4) and Operating Rule 4.4 of the Rules and Regulations of the West Virginia Oil and Gas Conservation Commission, to TH Exploration, LLC, its successors or assigns, for the drilling and operation of a deep well for the production of oil or gas at the location shown on the attached plat or survey.

Executed this 20th day of ~~October~~ <sup>November</sup>, 2019.

  
Robert L. Shields  
  
Rebecca A. Shields

Marshall County  
Jan Pest, Clerk  
Instrument 1463767  
01/29/2020 @ 10:38:15 AM  
RIGHT OF WAY W/O CONSIDERATION  
Book 1072 @ Page 252  
Pages Recorded 2  
Recording Cost \$ 11.00


STATE OF WEST VIRGINIA  
COUNTY OF MARSHALL


SS:

On this, the 20th day of ~~October~~ <sup>November</sup>, 2019, before me, a notary public, the undersigned officer, personally appeared Robert L. Shields and Rebecca A. Shields known to me (or satisfactorily proven) to be the person(s) who's name is subscribed to the within instrument, and acknowledged that he/she/they executed the same for proposed therein contained.

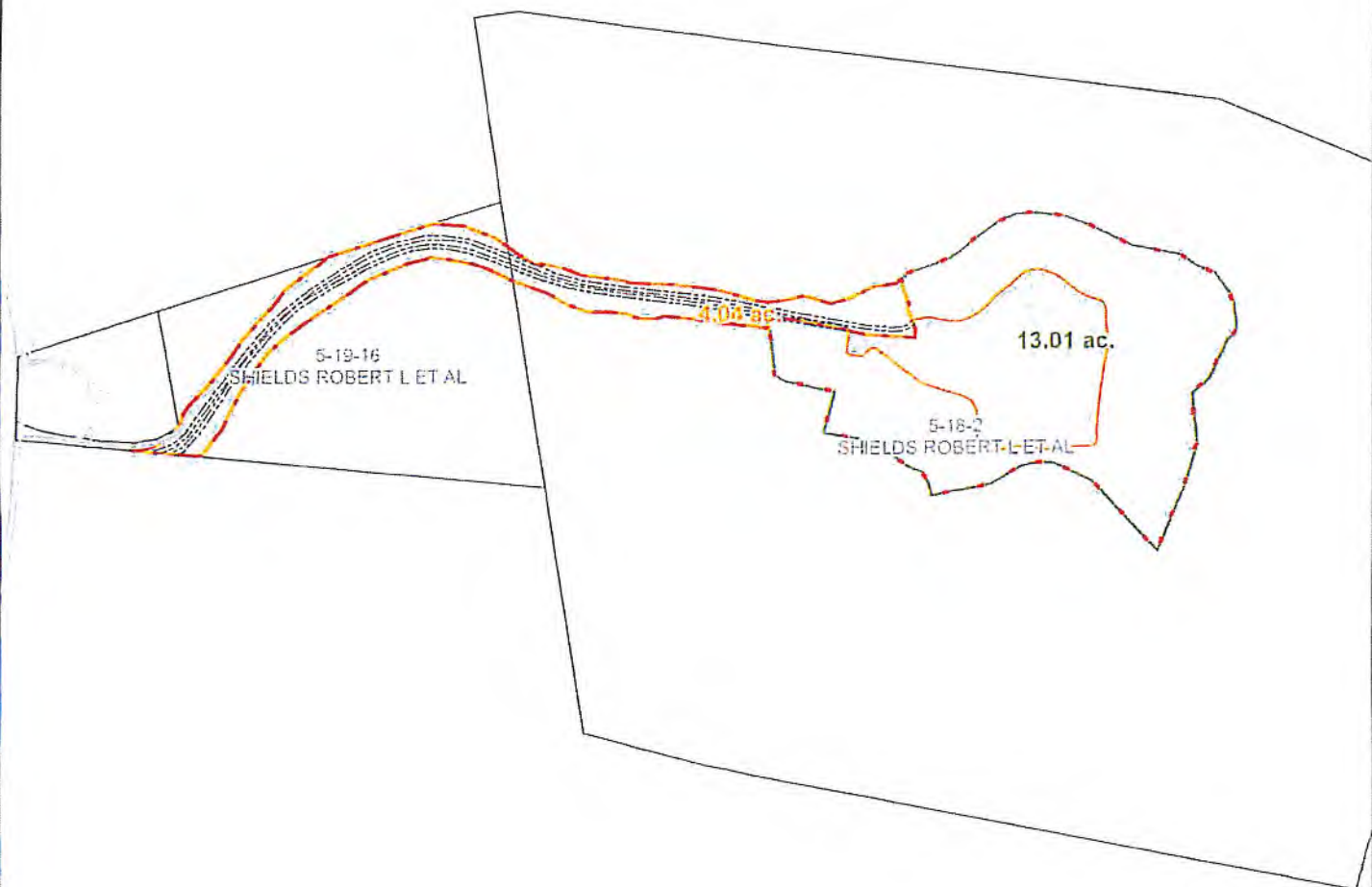
RECEIVED  
Office of Oil and Gas  
JAN 29 2020  
WV Department of  
Environmental Protection

IN WITNESS WHEREOF, I hereunto set my hand and official seal.



My Commission Expires: 3/13/2023  
Signature/Notary Public:   
Name/Notary Public (print): S David Wilharm

This instrument prepared by:  
WV Oil and Gas Conservation Commission  
601 57<sup>th</sup> Street  
Charleston, WV 25304



RECEIVED  
 Office of Oil and Gas  
 JUN 29 2020  
 WV Department of  
 Environmental Protection

1 inch: 436 feet

- Limit of Disturbance - Access Road
- Limit of Disturbance - Pad

0 125 250 500  
 Feet

N

NOTE: THIS SURVEY WAS CONDUCTED IN ACCORDANCE WITH THE SURVEYING ACT OF 1960 AND THE SURVEYING REGULATIONS OF THE WEST VIRGINIA DEPARTMENT OF ENVIRONMENTAL PROTECTION. THE SURVEY WAS CONDUCTED BY A LICENSED SURVEYOR AND THE RESULTS ARE SUBJECT TO THE REVIEW AND APPROVAL OF THE DEPARTMENT. THE SURVEY WAS CONDUCTED ON 11/20/19 AND THE RESULTS ARE SUBJECT TO THE REVIEW AND APPROVAL OF THE DEPARTMENT. THE SURVEY WAS CONDUCTED IN ACCORDANCE WITH THE SURVEYING ACT OF 1960 AND THE SURVEYING REGULATIONS OF THE WEST VIRGINIA DEPARTMENT OF ENVIRONMENTAL PROTECTION.

**"Plat"**

SHIELDS ROBERT L ET AL  
 Marshall, WV

Date: 11/20/19

Name: Robert L Shields

Name: Robert L Shields





**COPY**

CERTIFICATE OF CONSENT AND EASEMENT

The undersigned, for valuable consideration, the receipt and sufficiency of which is hereby acknowledged, being the owner of the surface of that certain lot, tract or parcel of land located in Franklin District, Marshall County, State of West Virginia, shown on the attached plat or survey, hereby consents and grants an easement, pursuant to West Virginia Code, Section 22C-9-7(b)(4) and Operating Rule 4.4 of the Rules and Regulations of the West Virginia Oil and Gas Conservation Commission, to TH Exploration, LLC, its successors or assigns, for the drilling and operation of a deep well for the production of oil or gas at the location shown on the attached plat or survey.

Executed this 20<sup>th</sup> day of November, 2019.

Donald Shields  
Donald Shields

Marshall County  
Jan Pest, Clerk  
Instrument 1463768  
01/29/2020 @ 10:38:16 AM  
RIGHT OF WAY W/O CONSIDERATION  
Book 1072 @ Page 254  
Pages Recorded 2  
Recording Cost \$ 11.00

STATE OF WEST VIRGINIA  
COUNTY OF MARSHALL


SS:

On this, the 20<sup>th</sup> day of November, 2019, before me, a notary public, the undersigned officer, personally appeared Donald Shields known to me (or satisfactorily proven) to be the person(s) who's name is subscribed to the within instrument, and acknowledged that he/she/they executed the same for proposed therein contained.

RECEIVED  
Office of Oil and Gas

JUN 29 2020

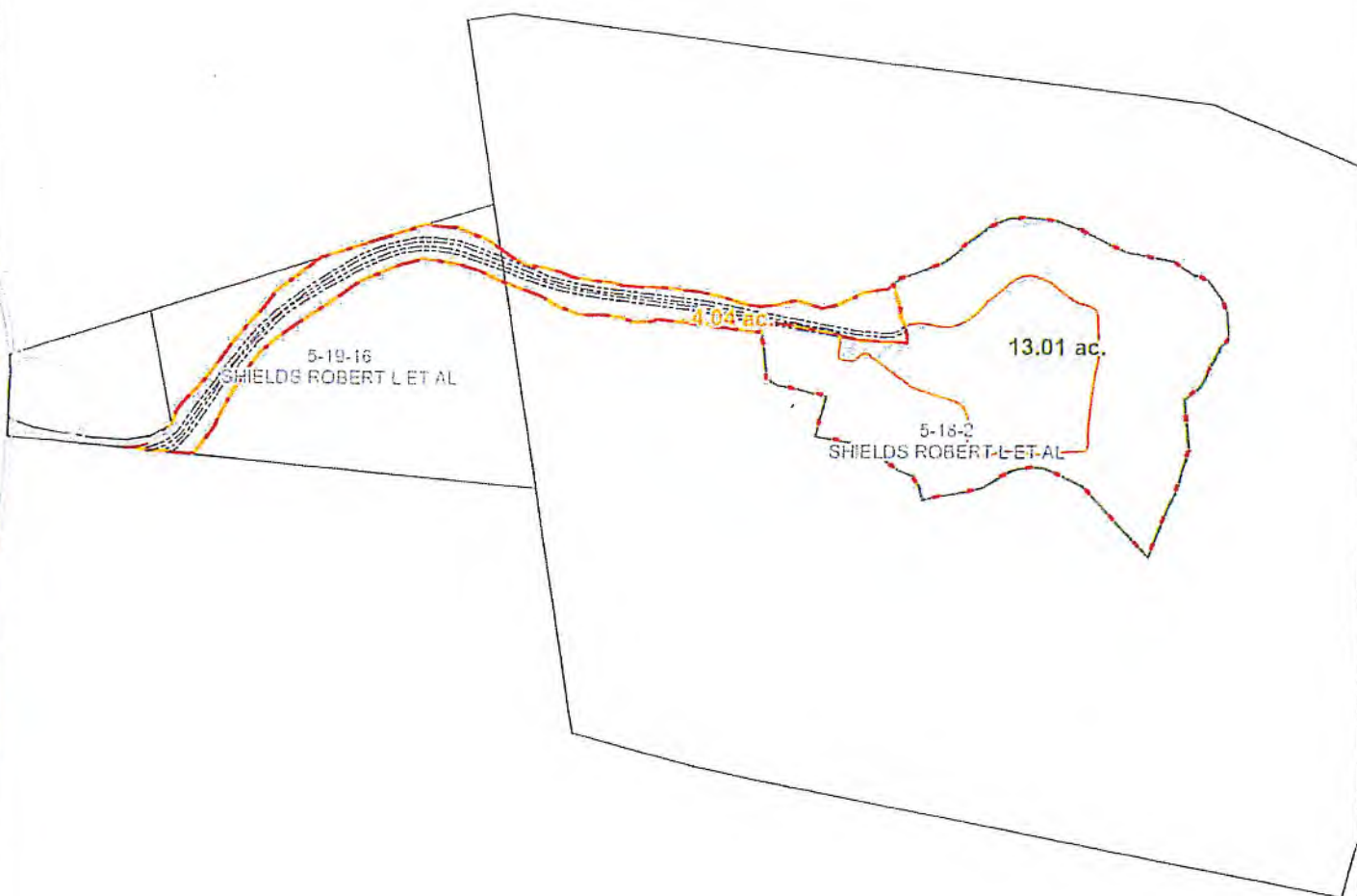
IN WITNESS WHEREOF, I hereunto set my hand and official seal.



My Commission Expires: 3/13/2023  
Signature/Notary Public: S David Wilharm  
Name/Notary Public (print): S David Wilharm



WV Department of Environmental Protection

This instrument prepared by:  
WV Oil and Gas Conservation Commission  
601 57<sup>th</sup> Street  
Charleston, WV 25304



RECEIVED  
Office of Oil and Gas  
JUN 29 2020  
WV Department of  
Environmental Protection

1 inch: 436 feet

-  Limit of Disturbance - Access Road
-  Limit of Disturbance - Pad

0 125 250 500  
Feet

N

NOTE: THIS PLAN IS TO BE USED FOR THE PURPOSE OF THE ACCESS ROAD PERMITS AND THE LOCATION OF THE PERMITS IS SUBJECT TO THE APPROVAL OF THE STATE DEPARTMENT OF ENVIRONMENTAL PROTECTION. THE LOCATION OF THE PERMITS IS SUBJECT TO THE APPROVAL OF THE STATE DEPARTMENT OF ENVIRONMENTAL PROTECTION. THE LOCATION OF THE PERMITS IS SUBJECT TO THE APPROVAL OF THE STATE DEPARTMENT OF ENVIRONMENTAL PROTECTION.

"Plat"  
SHIELDS ROBERT L ET AL  
Marshall, WV

Date: Nov 20 2019  
Name: Donald Shields  
Name: \_\_\_\_\_





TUG HILL

4705102334

June 24, 2020

WV Department of Environmental Protection  
Office of Oil & Gas  
601 57<sup>th</sup> Street, SE  
Charleston, WV 25304  
Attention: Laura Adkins

RE: McMasters N-15HU

Subject: Road Crossing Letter

Dear Laura:

Tug Hill Operating, LLC will not be drilling, extracting or producing any minerals under any WV County or State Routes in the area reflected on the McMasters N-15HU well plat.

If your office has any questions or concerns regarding the contents of this letter, please do not hesitate to contact me directly at 304-376-0111, or by email at [amiller@tug-hill.com](mailto:amiller@tug-hill.com).

Sincerely,

Amy L. Miller  
Permitting Specialist – Appalachia Region

RECEIVED  
Office of Oil and Gas

JUN 29 2020

WV Department of  
Environmental Protection

**STATE OF WEST VIRGINIA  
DEPARTMENT OF ENVIRONMENTAL PROTECTION, OFFICE OF OIL AND GAS  
NOTICE CERTIFICATION**

Date of Notice Certification: 01/27/2020

API No. 47- 051 - \_\_\_\_\_

Operator's Well No. McMasters N-15HU

Well Pad Name: Shields

**Notice has been given:**

Pursuant to the provisions in West Virginia Code § 22-6A, the Operator has provided the required parties with the Notice Forms listed below for the tract of land as follows:

State:	<u>West Virginia</u>	UTM NAD 83 Easting:	<u>518,197.12</u>
County:	<u>Marshall</u>	UTM NAD 83 Northing:	<u>4,401,156.35</u>
District:	<u>Franklin</u>	Public Road Access:	<u>Burch Ridge Road (CR 29)</u>
Quadrangle:	<u>Powhatan Point 7.5'</u>	Generally used farm name:	<u>Robert L. Shields, et al</u>
Watershed:	<u>Lower Fish Creek</u>		

Pursuant to West Virginia Code § 22-6A-7(b), every permit application filed under this section shall be on a form as may be prescribed by the secretary, shall be verified and shall contain the following information: (14) A certification from the operator that (i) it has provided the owners of the surface described in subdivisions (1), (2) and (4), subsection (b), section ten of this article, the information required by subsections (b) and (c), section sixteen of this article; (ii) that the requirement was deemed satisfied as a result of giving the surface owner notice of entry to survey pursuant to subsection (a), section ten of this article six-a; or (iii) the notice requirements of subsection (b), section sixteen of this article were waived in writing by the surface owner; and Pursuant to West Virginia Code § 22-6A-11(b), the applicant shall tender proof of and certify to the secretary that the notice requirements of section ten of this article have been completed by the applicant.

<p>Pursuant to West Virginia Code § 22-6A, the Operator has attached proof to this Notice Certification that the Operator has properly served the required parties with the following:</p> <p>*PLEASE CHECK ALL THAT APPLY</p> <p><input type="checkbox"/> 1. NOTICE OF SEISMIC ACTIVITY or <input checked="" type="checkbox"/> NOTICE NOT REQUIRED BECAUSE NO SEISMIC ACTIVITY WAS CONDUCTED</p> <p><input checked="" type="checkbox"/> 2. NOTICE OF ENTRY FOR PLAT SURVEY or <input type="checkbox"/> NO PLAT SURVEY WAS CONDUCTED</p> <p><input type="checkbox"/> 3. NOTICE OF INTENT TO DRILL or <input checked="" type="checkbox"/> NOTICE NOT REQUIRED BECAUSE NOTICE OF ENTRY FOR PLAT SURVEY WAS CONDUCTED or</p> <p style="padding-left: 100px;"><input type="checkbox"/> WRITTEN WAIVER BY SURFACE OWNER (PLEASE ATTACH)</p> <p><input checked="" type="checkbox"/> 4. NOTICE OF PLANNED OPERATION</p> <p><input checked="" type="checkbox"/> 5. PUBLIC NOTICE</p> <p><input checked="" type="checkbox"/> 6. NOTICE OF APPLICATION</p>	<p><b>OOG OFFICE USE ONLY</b></p> <p><input type="checkbox"/> RECEIVED/ NOT REQUIRED</p> <p><input type="checkbox"/> RECEIVED</p> <p><input type="checkbox"/> RECEIVED/ NOT REQUIRED</p> <p><input type="checkbox"/> RECEIVED</p> <p><input type="checkbox"/> RECEIVED</p> <p><input type="checkbox"/> RECEIVED</p>
--	---


**Required Attachments:**

The Operator shall attach to this Notice Certification Form all Notice Forms and Certifications of Notice that have been provided to the required parties and/or any associated written waivers. For the Public Notice, the operator shall attach a copy of the Class II Legal Advertisement with publication date verification or the associated Affidavit of Publication. The attached Notice Forms and Certifications of Notice shall serve as proof that the required parties have been noticed as required under West Virginia Code § 22-6A. Pursuant to West Virginia Code § 22-6A-11(b), the Certification of Notice to the person may be made by affidavit of personal service, the return receipt card or other postal receipt for certified mailing.

**Certification of Notice is hereby given:**

THEREFORE, I Amy L. Miller, have read and understand the notice requirements within West Virginia Code § 22-6A. I certify that as required under West Virginia Code § 22-6A, I have served the attached copies of the Notice Forms, identified above, to the required parties through personal service, by registered mail or by any method of delivery that requires a receipt or signature confirmation. I certify under penalty of law that I have personally examined and am familiar with the information submitted in this Notice Certification and all attachments, and that based on my inquiry of those individuals immediately responsible for obtaining the information, I believe that the information is true, accurate and complete. I am aware that there are significant penalties for submitting false information, including the possibility of fine and imprisonment.

Well Operator:	<u>Tug Hill Operating, LLC</u>	Address:	<u>380 Southpointe Boulevard, Plaza II, Suite 200</u>
By:	<u>Amy L. Miller <i>Amy Miller</i></u>		<u>Canonsburg, PA 15317</u>
Its:	<u>Permitting Specialist - Appalachia Region</u>	Facsimile:	<u>724-338-2030</u>
Telephone:	<u>724-749-8388</u>	Email:	<u>amiller@tug-hilltop.com</u>



Subscribed and sworn before me this 24 day of June 2020.

*[Signature]* Notary Public

My Commission Expires 2-10-2024

**Oil and Gas Privacy Notice:**

The Office of Oil and Gas processes your personal information, such as name, address and telephone number, as part of our regulatory duties. Your personal information may be disclosed to other State agencies or third parties in the normal course of business or as needed to comply with statutory or regulatory requirements, including Freedom of Information Act requests. Our office will appropriately secure your personal information. If you have any questions about our use or your personal information, please contact DEP's Chief Privacy Officer at [deprivacyofficer@wv.gov](mailto:deprivacyofficer@wv.gov).

RECEIVED  
Office of Oil and Gas  
JUN 29 2020  
WV Department of Environmental Protection

4705102334

WW-6A  
(9-13)

API NO. 47- 051 -  
OPERATOR WELL NO. McMasters N-15HU  
Well Pad Name: Shields

**STATE OF WEST VIRGINIA  
DEPARTMENT OF ENVIRONMENTAL PROTECTION, OFFICE OF OIL AND GAS  
NOTICE OF APPLICATION**

**Notice Time Requirement:** notice shall be provided no later than the filing date of permit application.

**Date of Notice:** 6/23/2020 **Date Permit Application Filed:** 6/25/2020

**Notice of:**

- PERMIT FOR ANY WELL WORK
- CERTIFICATE OF APPROVAL FOR THE CONSTRUCTION OF AN IMPOUNDMENT OR PIT

**Delivery method pursuant to West Virginia Code § 22-6A-10(b)**

- PERSONAL SERVICE
- REGISTERED MAIL
- METHOD OF DELIVERY THAT REQUIRES A RECEIPT OR SIGNATURE CONFIRMATION

Pursuant to W. Va. Code § 22-6A-10(b) no later than the filing date of the application, the applicant for a permit for any well work or for a certificate of approval for the construction of an impoundment or pit as required by this article shall deliver, by personal service or by registered mail or by any method of delivery that requires a receipt or signature confirmation, copies of the application, the erosion and sediment control plan required by section seven of this article, and the well plat to each of the following persons: (1) The owners of record of the surface of the tract on which the well is or is proposed to be located; (2) The owners of record of the surface tract or tracts overlying the oil and gas leasehold being developed by the proposed well work, if the surface tract is to be used for roads or other land disturbance as described in the erosion and sediment control plan submitted pursuant to subsection (c), section seven of this article; (3) The coal owner, operator or lessee, in the event the tract of land on which the well proposed to be drilled is located [sic] is known to be underlain by one or more coal seams; (4) The owners of record of the surface tract or tracts overlying the oil and gas leasehold being developed by the proposed well work, if the surface tract is to be used for the placement, construction, enlargement, alteration, repair, removal or abandonment of any impoundment or pit as described in section nine of this article; (5) Any surface owner or water purveyor who is known to the applicant to have a water well, spring or water supply source located within one thousand five hundred feet of the center of the well pad which is used to provide water for consumption by humans or domestic animals; and (6) The operator of any natural gas storage field within which the proposed well work activity is to take place. (c)(1) If more than three tenants in common or other co-owners of interests described in subsection (b) of this section hold interests in the lands, the applicant may serve the documents required upon the person described in the records of the sheriff required to be maintained pursuant to section eight, article one, chapter eleven-a of this code. (2) Notwithstanding any provision of this article to the contrary, notice to a lien holder is not notice to a landowner, unless the lien holder is the landowner. W. Va. Code R. § 35-8-5.7.a requires, in part, that the operator shall also provide the Well Site Safety Plan ("WSSP") to the surface owner and any water purveyor or surface owner subject to notice and water testing as provided in section 15 of this rule.

Application Notice  WSSP Notice  E&S Plan Notice  Well Plat Notice is hereby provided to:

SURFACE OWNER(s)  
Name: Donald Shields (Pad and Access Road)  
Address: 231 Lonesome Ln.  
Proctor, WV 26055

Name: Robert and Rebecca Shields (Pad and Access Road)  
Address: 2756 Burch Ridge Road  
Proctor, WV 26055

SURFACE OWNER(s) (Road and/or Other Disturbance)  
Name: Mark A. Yoho  
Address: 6701 Burch Ridge Road  
Proctor, WV 26055  
Name: Mark E. Yoho  
Address: 3998 Burch Ridge Road  
Proctor, WV 26055

SURFACE OWNER(s) (Impoundments or Pits)  
Name: n/a  
Address: \_\_\_\_\_

COAL OWNER OR LESSEE  
Name: CONSOL Energy  
Address: 1000 Consol Drive  
Canonsburg, PA 15317

COAL OPERATOR  
Name: CONSOL Energy  
Address: 1000 Consol Drive  
Canonsburg, PA 15317

SURFACE OWNER OF WATER WELL AND/OR WATER PURVEYOR(s)  
Name: Nikki L. & Jonathan Stevens  
Address: 757 Weeping Willow Lane  
Proctor, WV 26055

OPERATOR OF ANY NATURAL GAS STORAGE FIELD  
Name: n/a  
Address: \_\_\_\_\_

\*Please attach additional forms if necessary

RECEIVED  
Office of Oil and Gas  
JUN 29 2020  
WV Department of  
Environmental Protection

**Notice is hereby given:**

Pursuant to West Virginia Code § 22-6A-10(b), notice is hereby given that the undersigned well operator has applied for a permit for well work or for a certificate of approval for the construction of an impoundment or pit.

**This Notice Shall Include:**

Pursuant to W. Va. Code § 22-6A-10(b), this notice shall include: (1) copies of the application; (2) the erosion and sediment control plan required by section seven of this article; and (3) the well plat.

Pursuant to W. Va. Code § 22-6A-10(f), this notice shall include: (1) a statement of the time limits for filing written comments; (2) who may file written comments; (3) the name and address of the secretary for the purpose of filing the comments and obtaining additional information; and (4) a statement that the persons may request, at the time of submitting written comments, notice of the permit decision and a list of persons qualified to test water.

Pursuant to W. Va. Code R. § 35-8-5.7.a, the operator shall provide the Well Site Safety Plan to the surface owner and any water purveyor or surface owner subject to notice and water testing as provided in section 15 of this rule.

Pursuant to W. Va. Code R. § 35-8-15.2.c, this notice shall: (1) contain a statement of the surface owner's and water purveyor's right to request sampling and analysis; (2) advise the surface owner and water purveyor of the rebuttable presumption for contamination or deprivation of a fresh water source or supply; advise the surface owner and water purveyor that refusal to allow the operator to conduct a pre-drilling water well test constitutes a method to rebut the presumption of liability; (3) advise the surface owner and water purveyor of his or her independent right to sample and analyze any water supply at his or her own expense; advise the surface owner and water purveyor whether or not the operator will utilize an independent laboratory to analyze any sample; and (4) advise the surface owner and or water purveyor that he or she can obtain from the Chief a list of water testing laboratories in the subject area capable of and qualified to test water supplies in accordance with standard acceptable methods.

Additional information related to horizontal drilling may be obtained from the Secretary, at the WV Department of Environmental Protection headquarters, located at 601 57<sup>th</sup> Street, SE, Charleston, WV 25304 (304-926-0450) or by visiting [www.dep.wv.gov/oil-and-gas/pages/default.aspx](http://www.dep.wv.gov/oil-and-gas/pages/default.aspx).

JUN 29 2020

**Well Location Restrictions**

Pursuant to W. Va. Code § 22-6A-12, Wells may not be drilled within two hundred fifty feet measured horizontally from any existing water well or developed spring used for human or domestic animal consumption. The center of well pads may not be located within six hundred twenty-five feet of an occupied dwelling structure, or a building two thousand five hundred square feet or larger used to house or shelter dairy cattle or poultry husbandry. This limitation is applicable to those wells, developed springs, dwellings or agricultural buildings that existed on the date a notice to the surface owner of planned entry for surveying or staking as provided in section ten of this article or a notice of intent to drill a horizontal well as provided in subsection (b), section sixteen of this article was provided, whichever occurs first, and to any dwelling under construction prior to that date. This limitation may be waived by written consent of the surface owner transmitted to the department and recorded in the real property records maintained by the clerk of the county commission for the county in which such property is located. Furthermore, the well operator may be granted a variance by the secretary from these distance restrictions upon submission of a plan which identifies the sufficient measures, facilities or practices to be employed during well site construction, drilling and operations. The variance, if granted, shall include terms and conditions the department requires to ensure the safety and protection of affected persons and property. The terms and conditions may include insurance, bonding and indemnification, as well as technical requirements. (b) No well pad may be prepared or well drilled within one hundred feet measured horizontally from any perennial stream, natural or artificial lake, pond or reservoir, or a wetland, or within three hundred feet of a naturally reproducing trout stream. No well pad may be located within one thousand feet of a surface or ground water intake of a public water supply. The distance from the public water supply as identified by the department shall be measured as follows: (1) For a surface water intake on a lake or reservoir, the distance shall be measured from the boundary of the lake or reservoir. (2) For a surface water intake on a flowing stream, the distance shall be measured from a semicircular radius extending upstream of the surface water intake. (3) For a groundwater source, the distance shall be measured from the wellhead or spring. The department may, in its discretion, waive these distance restrictions upon submission of a plan identifying sufficient measures, facilities or practices to be employed during well site construction, drilling and operations to protect the waters of the state. A waiver, if granted, shall impose any permit conditions as the secretary considers necessary. (c) Notwithstanding the foregoing provisions of this section, nothing contained in this section prevents an operator from conducting the activities permitted or authorized by a Clean Water Act Section 404 permit or other approval from the United States Army Corps of Engineers within any waters of the state or within the restricted areas referenced in this section. (d) The well location restrictions set forth in this section shall not apply to any well on a multiple well pad if at least one of the wells was permitted prior to the effective date of this article. (e) The secretary shall, by December 31, 2012, report to the Legislature on the noise, light, dust and volatile organic compounds generated by the drilling of horizontal wells as they relate to the well location restrictions regarding occupied dwelling structures pursuant to this section. Upon a finding, if any, by the secretary that the well location restrictions regarding occupied dwelling structures are inadequate or otherwise require alteration to address the items

WW-6A  
(8-13)

API NO. 47-<sup>051</sup>4705102334  
OPERATOR WELL NO. McMasters N-15HU  
Well Pad Name: Shields

examined in the study required by this subsection, the secretary shall have the authority to propose for promulgation legislative rules establishing guidelines and procedures regarding reasonable levels of noise, light, dust and volatile organic compounds relating to drilling horizontal wells, including reasonable means of mitigating such factors, if necessary.

**Water Well Testing:**

Pursuant to West Virginia Code § 22-6A-10(d), notification shall be made, with respect to surface landowners identified in subsection (b) or water purveyors identified in subdivision (5), subsection (b) of this section, of the opportunity for testing their water well. The operator shall provide an analysis to such surface landowner or water purveyor at their request.

**Water Testing Laboratories:**

Pursuant to West Virginia Code § 22-6A-10(i), persons entitled to notice pursuant to subsection (b) of this section may contact the department to ascertain the names and locations of water testing laboratories in the subject area capable and qualified to test water supplies in accordance with standard accepted methods. In compiling that list of names the department shall consult with the state Bureau for Public Health and local health departments. A surface owner and water purveyor has an independent right to sample and analyze any water supply at his or her own expense. The laboratory utilized by the operator shall be approved by the agency as being certified and capable of performing sample analyses in accordance with this section.

**Rebuttable Presumption for Contamination or Deprivation of a Fresh Water Source or Supply:**

W. Va. Code § 22-6A-18 requires that (b) unless rebutted by one of the defenses established in subsection (c) of this section, in any action for contamination or deprivation of a fresh water source or supply within one thousand five hundred feet of the center of the well pad for horizontal well, there is a rebuttable presumption that the drilling and the oil or gas well or either was the proximate cause of the contamination or deprivation of the fresh water source or supply. (c) In order to rebut the presumption of liability established in subsection (b) of this section, the operator must prove by a preponderance of the evidence one of the following defenses: (1) The pollution existed prior to the drilling or alteration activity as determined by a predrilling or prealteration water well test. (2) The landowner or water purveyor refused to allow the operator access to the property to conduct a predrilling or prealteration water well test. (3) The water supply is not within one thousand five hundred feet of the well. (4) The pollution occurred more than six months after completion of drilling or alteration activities. (5) The pollution occurred as the result of some cause other than the drilling or alteration activity. (d) Any operator electing to preserve its defenses under subdivision (1), subsection (c) of this section shall retain the services of an independent certified laboratory to conduct the predrilling or prealteration water well test. A copy of the results of the test shall be submitted to the department and the surface owner or water purveyor in a manner prescribed by the secretary. (e) Any operator shall replace the water supply of an owner of interest in real property who obtains all or part of that owner's supply of water for domestic, agricultural, industrial or other legitimate use from an underground or surface source with a comparable water supply where the secretary determines that the water supply has been affected by contamination, diminution or interruption proximately caused by the oil or gas operation, unless waived in writing by that owner. (f) The secretary may order the operator conducting the oil or gas operation to: (1) Provide an emergency drinking water supply within twenty-four hours; (2) Provide temporary water supply within seventy-two hours; (3) Within thirty days begin activities to establish a permanent water supply or submit a proposal to the secretary outlining the measures and timetables to be used in establishing a permanent supply. The total time in providing a permanent water supply may not exceed two years. If the operator demonstrates that providing a permanent replacement water supply cannot be completed within two years, the secretary may extend the time frame on case-by-case basis; and (4) Pay all reasonable costs incurred by the real property owner in securing a water supply. (g) A person as described in subsection (b) of this section aggrieved under the provisions of subsections (b), (e) or (f) of this section may seek relief in court... (i) Notwithstanding the denial of the operator of responsibility for the damage to the real property owner's water supply or the status of any appeal on determination of liability for the damage to the real property owner's water supply, the operator may not discontinue providing the required water service until authorized to do so by the secretary or a court of competent jurisdiction.

**Written Comment:**

Pursuant to West Virginia Code § 22-6A-11(a), all persons described in subsection (b), section ten of this article may file written comments with the secretary as to the location or construction of the applicant's proposed well work within thirty days after the application is filed with the secretary. All persons described in West Virginia Code § 22-6A-10(b) may file written comments as to the location or construction of the applicant's proposed well work to the Secretary at:

Chief, Office of Oil and Gas  
Department of Environmental Protection  
601 57<sup>th</sup> St. SE  
Charleston, WV 25304  
(304) 926-0450

RECEIVED  
Office of Oil and Gas

JUN 29 2020

WV Department of  
Environmental Protection

Such persons may request, at the time of submitting written comments, notice of the permit decision and a list of persons qualified to test water. **NOTE: YOU ARE NOT REQUIRED TO FILE ANY COMMENT.**



**Time Limits and Methods for Filing Comments.**

The law requires these materials to be served on or before the date the operator files its Application. You have **THIRTY (30) DAYS** after the filing date to file your comments. Comments must be filed in person or received in the mail by the Chief's office by the time stated above. You may call the Chief's office to be sure of the date. Check with your postmaster to ensure adequate delivery time or to arrange special expedited handling. If you have been contacted by the well operator and you have signed a "voluntary statement of no objection" to the planned work described in these materials, then the permit may be issued at any time.

Pursuant to West Virginia Code § 22-6A-11(c)(2), Any objections of the affected coal operators and coal seam owners and lessees shall be addressed through the processes and procedures that exist under sections fifteen, seventeen and forty, article six of this chapter, as applicable and as incorporated into this article by section five of this article. The written comments filed by the parties entitled to notice under subdivisions (1), (2), (4), (5) and (6), subsection (b), section ten of this article shall be considered by the secretary in the permit issuance process, but the parties are not entitled to participate in the processes and proceedings that exist under sections fifteen, seventeen or forty, article six of this chapter, as applicable and as incorporated into this article by section five of this article.

**Comment Requirements**

Your comments must be in writing and include your name, address and telephone number, the well operator's name and well number and the approximate location of the proposed well site including district and county from the application. You may add other documents, such as sketches, maps or photographs to support your comments.

Disclaimer: All comments received will be placed on our web site <http://www.dep.wv.gov/oil-and-gas/Horizontal-Permits/Pages/default.aspx> and the applicant will automatically be forwarded an email notice that such comments have been submitted. The applicant will be expected to provide a response to comments submitted by any surface owner, water purveyor or natural gas storage operator noticed within the application.

**Permit Denial or Condition**

The Chief has the power to deny or condition a well work permit. Pursuant to West Virginia Code § 22-6A-8(d), the permit may not be issued or be conditioned, including conditions with respect to the location of the well and access roads prior to issuance if the director determines that:

- (1) The proposed well work will constitute a hazard to the safety of persons;
- (2) The plan for soil erosion and sediment control is not adequate or effective;
- (3) Damage would occur to publicly owned lands or resources; or
- (4) The proposed well work fails to protect fresh water sources or supplies.

A permit may also be denied under West Virginia Code § 22-6A-7(k), the secretary shall deny the issuance of a permit if the secretary determines that the applicant has committed a substantial violation of a previously issued permit for a horizontal well, including the applicable erosion and sediment control plan associated with the previously issued permit, or a substantial violation of one or more of the rules promulgated under this article, and in each instance has failed to abate or seek review of the violation within the time prescribed by the secretary pursuant to the provisions of subdivisions (1) and (2), subsection (a), section five of this article and the rules promulgated hereunder, which time may not be unreasonable.

Pursuant to West Virginia Code § 22-6A-10(g), any person entitled to submit written comments to the secretary pursuant to subsection (a), section eleven of this article, shall also be entitled to receive from the secretary a copy of the permit as issued or a copy of the order modifying or denying the permit if the person requests receipt of them as a part of the written comments submitted concerning the permit application. Such persons may request, at the time of submitting written comments, notice of the permit decision and a list of persons qualified to test water.

RECEIVED  
Office of Oil and Gas  
JUN 29 2020  
WV Department of  
Environmental Protection

WW-6A  
(8-13)

API NO. 47-051 **4705102334**  
OPERATOR WELL NO. McMasters N-15HU  
Well Pad Name: Shields


**Notice is hereby given by:**

Well Operator: Tug Hill Operating, LLC  
Telephone: 724-749-8388  
Email: amiller@tug-hilop.com *anyhill*

Address: 380 Southpointe Boulevard, Plaza II, Suite 200  
Canonsburg, PA 15317  
Facsimile: 724-338-2030

**Oil and Gas Privacy Notice:**

The Office of Oil and Gas processes your personal information, such as name, address and telephone number, as part of our regulatory duties. Your personal information may be disclosed to other State agencies or third parties in the normal course of business or as needed to comply with statutory or regulatory requirements, including Freedom of Information Act requests. Our office will appropriately secure your personal information. If you have any questions about our use or your personal information, please contact DEP's Chief Privacy Officer at [depprivacyofficer@wv.gov](mailto:depprivacyofficer@wv.gov).



Subscribed and sworn before me this 23 day of JUNE 2020.  
Maureen A Stead Notary Public  
My Commission Expires 1/28/23

RECEIVED  
Office of Oil and Gas  
JUN 29 2020  
WV Department of  
Environmental Protection

WW-6A

Supplement Pg. 1A

Tug Hill Operating, LLC  
380 Southpointe BLVD, Suite 200  
Canonsburg, PA 15317

## WATER WELL REPORT

Well: MCMASTERS N-15HU

District: Franklin

County: Marshall

State: WV

There appears to be One ( 1 ) possible water source within 2,000 feet of the above referenced well location.

Topo Spot # 1 (House/Cabin) TM 5-18-3.1 Nikki L. & Jonathan Stevens 757 Weeping Willow Ln. Proctor, WV 26055 304-771-0630 © 740-255-3620 © 336-239-2605 ©		

RECEIVED  
Office of Oil and Gas

JUN 29 2020

WV Department of  
Environmental Protection

WW-6A

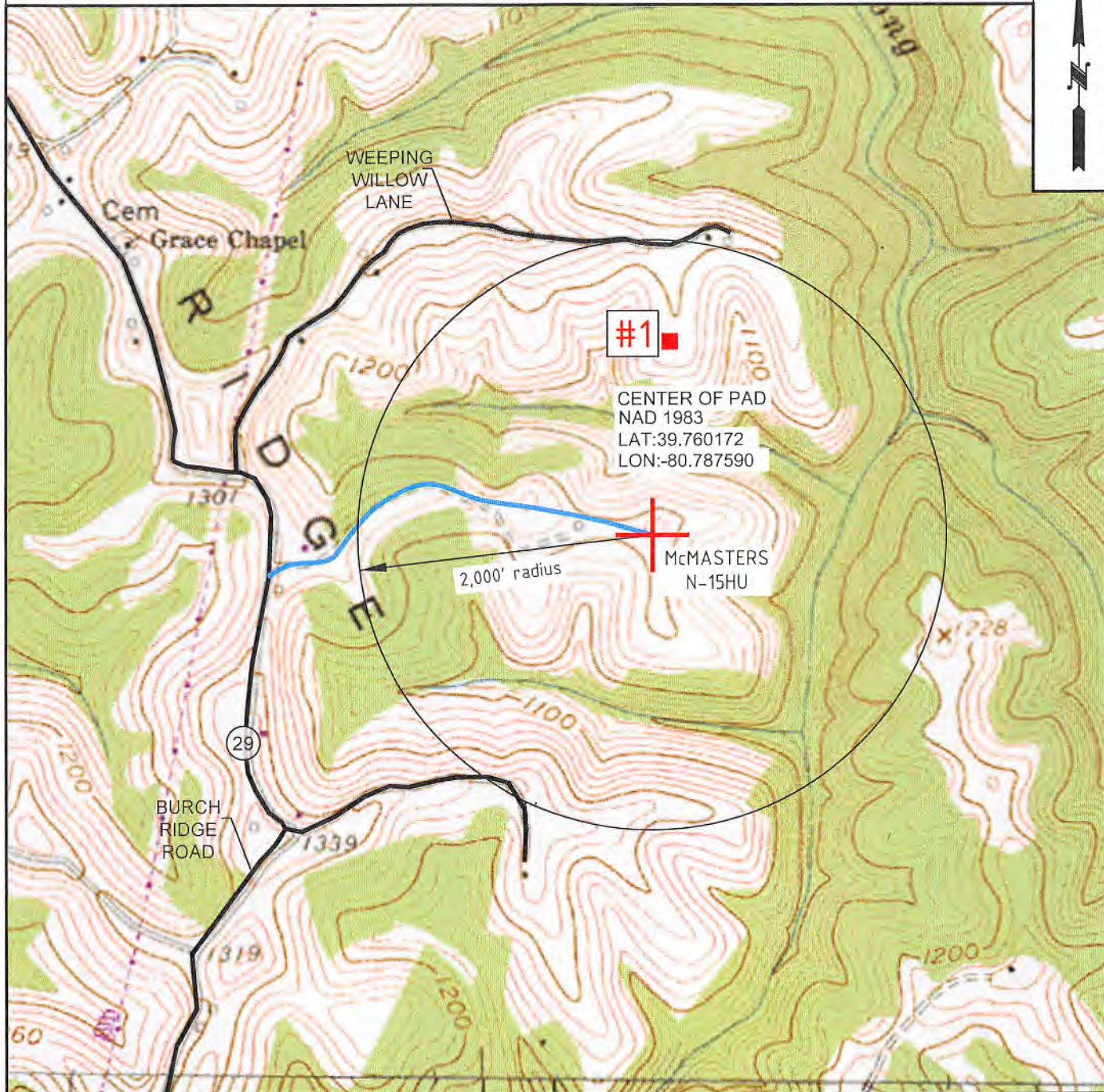
# PROPOSED McMASTERS N-15HU

SUPPLEMENT PG 1

JUN 29 2020

WV Department of  
Environmental Protection

*There appears to be one (1) possible water source within 2,000'.*



#1

CENTER OF PAD  
NAD 1983  
LAT:39.760172  
LON:-80.787590

McMASTERS  
N-15HU

2,000' radius

29

BURCH  
RIDGE  
ROAD

WEEPING  
WILLOW  
LANE

Cem  
Grace Chapel

X 1728



**TUG HILL**  
OPERATING

OPERATOR	494510851	TOPO SECTION	LEASE NAME
TUG HILL OPERATING, LLC 380 SOUTHPOINTE BLVD SUITE 200 CANONSBURG, PA 15317		POWHATAN POINT 7.5'	McMASTERS
SCALE:		DATE:	
1" = 1000'		DATE: 6-3-2020	

**STATE OF WEST VIRGINIA**  
**DEPARTMENT OF ENVIRONMENTAL PROTECTION, OFFICE OF OIL AND GAS**  
**NOTICE OF ENTRY FOR PLAT SURVEY**

**Notice Time Requirement:** Notice shall be provided at least **SEVEN (7)** days but no more than **FORTY-FIVE (45)** days prior to entry

**Date of Notice:** 6/23/2020      **Date of Planned Entry:** 6/30/2020

**Delivery method pursuant to West Virginia Code § 22-6A-10a**

- PERSONAL SERVICE     
  REGISTERED MAIL     
  METHOD OF DELIVERY THAT REQUIRES A RECEIPT OR SIGNATURE CONFIRMATION

Pursuant to West Virginia Code § 22-6A-10(a), Prior to filing a permit application, the operator shall provide notice of planned entry on to the surface tract to conduct any plat surveys required pursuant to this article. Such notice shall be provided at least seven days but no more than forty-five days prior to such entry to: (1) The surface owner of such tract; (2) to any owner or lessee of coal seams beneath such tract that has filed a declaration pursuant to section thirty-six, article six, chapter twenty-two of this code; and (3) any owner of minerals underlying such tract in the county tax records. The notice shall include a statement that copies of the state Erosion and Sediment Control Manual and the statutes and rules related to oil and gas exploration and production may be obtained from the Secretary, which statement shall include contact information, including the address for a web page on the Secretary's web site, to enable the surface owner to obtain copies from the secretary.

**Notice is hereby provided to:**

SURFACE OWNER(S)

Name: Mark A. Yoho  
 Address: 6701 Burch Ridge Rd.  
Proctor, WV 26055

Name: Mark E. Yoho  
 Address: 3998 Burch Ridge Rd.  
Proctor, WV 26055

Name: Donald Shields  
 Address: 231 Lonesome Ln.  
Proctor, WV 26055

COAL OWNER OR LESSEE

Name: CONSOL Energy  
 Address: 1000 Consol Dr.  
Canonsburg, PA 15317

MINERAL OWNER(S)

Name: Robert & Rebecca Shields  
 Address: 2756 Burch Ridge Rd.  
Proctor, WV 26055

\*please attach additional forms if necessary

RECEIVED  
Office of Oil and Gas  
**JUN 29 2020**  
WV Department of  
Environmental Protection

**Notice is hereby given:**

Pursuant to West Virginia Code § 22-6A-10(a), notice is hereby given that the undersigned well operator is planning entry to conduct a plat survey on the tract of land as follows:

State: <u>West Virginia</u>	Approx. Latitude & Longitude: <u>39.760262; -80.788083</u>
County: <u>Marshall</u>	Public Road Access: <u>Burch Ridge Road (County Route 29)</u>
District: <u>Franklin</u>	Watershed: <u>Lower Fish Creek</u>
Quadrangle: <u>Powhatan Point 7.5'</u>	Generally used farm name: <u>Robert L. Shields, et al</u>

Copies of the state Erosion and Sediment Control Manual and the statutes and rules related to oil and gas exploration and production may be obtained from the Secretary, at the WV Department of Environmental Protection headquarters, located at 601 57<sup>th</sup> Street, SE, Charleston, WV 25304 (304-926-0450). Copies of such documents or additional information related to horizontal drilling may be obtained from the Secretary by visiting [www.dep.wv.gov/oil-and-gas/pages/default.aspx](http://www.dep.wv.gov/oil-and-gas/pages/default.aspx).

**Notice is hereby given by:**

Well Operator: Tug Hill Operating, LLC  
 Telephone: 724-749-8388  
 Email: amiller@tug-hill-op.com

Address: 380 Southpointe Boulevard, Plaza II, Suite 200  
Canonsburg, PA 15317  
 Facsimile: 724-338-2030

**Oil and Gas Privacy Notice:**

The Office of Oil and Gas processes your personal information, such as name, address and telephone number, as part of our regulatory duties. Your personal information may be disclosed to other State agencies or third parties in the normal course of business or as needed to comply with statutory or regulatory requirements, including Freedom of Information Act requests. Our office will appropriately secure your personal information. If you have any questions about our use or your personal information, please contact DEP's Chief Privacy Officer at [depprivacyofficer@wv.gov](mailto:depprivacyofficer@wv.gov).

4705102334

**ADDITIONAL PARTIES TO NOTICE**

**McMasters Pad**

**WW-6A3**

Additional Surface Owner:

Robert and Rebecca Shields

2756 Burch Ridge Road

Proctor, WV 26055

Additional Mineral Owner:

Donald Shields

231 Lonesome Ln.

Proctor, WV 26055

RECEIVED  
Office of Oil and Gas

JUN 29 2020

WV Department of  
Environmental Protection

STATE OF WEST VIRGINIA  
DEPARTMENT OF ENVIRONMENTAL PROTECTION, OFFICE OF OIL AND GAS  
NOTICE OF PLANNED OPERATION

**Notice Time Requirement:** notice shall be provided no later than the **filing date of permit application.**

**Date of Notice:** 06/24/2020      **Date Permit Application Filed:** 06/25/2020

**Delivery method pursuant to West Virginia Code § 22-6A-16(c)**

- CERTIFIED MAIL       HAND
- RETURN RECEIPT REQUESTED      DELIVERY

Pursuant to W. Va. Code § 22-6A-16(c), no later than the date for filing the permit application, an operator shall, by certified mail return receipt requested or hand delivery, give the surface owner whose land will be used for the drilling of a horizontal well notice of the planned operation. The notice required by this subsection shall include: (1) A copy of this code section; (2) The information required to be provided by subsection (b), section ten of this article to a surface owner whose land will be used in conjunction with the drilling of a horizontal well; and (3) A proposed surface use and compensation agreement containing an offer of compensation for damages to the surface affected by oil and gas operations to the extent the damages are compensable under article six-b of this chapter. (d) The notices required by this section shall be given to the surface owner at the address listed in the records of the sheriff at the time of notice.

**Notice is hereby provided to the SURFACE OWNER(s)**  
(at the address listed in the records of the sheriff at the time of notice):

Name: Donald Shields  
Address: 231 Lonesome Ln.  
Proctor, WV 26055

Name: Robert and Rebecca Shields  
Address: 2756 Burch Ridge Road  
Proctor, WV 26055

**Notice is hereby given:**

Pursuant to West Virginia Code § 22-6A-16(c), notice is hereby given that the undersigned well operator has developed a planned operation on the surface owner's land for the purpose of drilling a horizontal well on the tract of land as follows:

State:	<u>West Virginia</u>	UTM NAD 83	Easting:	<u>518,197.12</u>
County:	<u>Marshall</u>		Northing:	<u>4,401,156.35</u>
District:	<u>Franklin</u>	Public Road Access:	<u>Burch Ridge Road (CR 29)</u>	
Quadrangle:	<u>Powhatan Point 7.5'</u>	Generally used farm name:	<u>Robert L. Shields, et al</u>	
Watershed:	<u>Fish Creek (HUC 10)</u>			

**This Notice Shall Include:**

Pursuant to West Virginia Code § 22-6A-16(c), this notice shall include: (1) A copy of this code section; (2) The information required to be provided by **W. Va. Code § 22-6A-10(b)** to a surface owner whose land will be used in conjunction with the drilling of a horizontal well; and (3) A proposed surface use and compensation agreement containing an offer of compensation for damages to the surface affected by oil and gas operations to the extent the damages are compensable under article six-b of this chapter. Additional information related to horizontal drilling may be obtained from the Secretary, at the WV Department of Environmental Protection headquarters, located at 601 57<sup>th</sup> Street, SE, Charleston, WV 25304 (304-926-0450) or by visiting [www.dep.wv.gov/oil-and-gas/pages/default.aspx](http://www.dep.wv.gov/oil-and-gas/pages/default.aspx).

Well Operator: Tug Hill Operating, LLC  
Telephone: 724-749-8388  
Email: amiller@tug-hill.com

Address: 380 Southpointe Boulevard, Plaza II, Suite 200  
Canonsburg, PA 15317  
Facsimile: 724-338-2030

RECEIVED  
Office of Oil and Gas  
JUN 29 2020  
WV Department of Environmental Protection

**Oil and Gas Privacy Notice:**

The Office of Oil and Gas processes your personal information, such as name, address and telephone number, as part of our regulatory duties. Your personal information may be disclosed to other State agencies or third parties in the normal course of business or as needed to comply with statutory or regulatory requirements, including Freedom of Information Act requests. Our office will appropriately secure your personal information. If you have any questions about our use or your personal information, please contact DEP's Chief Privacy Officer at [depprivacyofficer@wv.gov](mailto:depprivacyofficer@wv.gov).

4705102334

**ADDITIONAL PARTIES TO NOTICE**

**McMasters Pad**

**WW-6A5**

Additional Surface Owner:

Mark A. Yoho  
6701 Burch Ridge Road  
Proctor, WV 26055

Mark E. Yoho  
3998 Burch Ridge Road  
Proctor, WV 26055

RECEIVED  
Office of Oil and Gas

JUN 29 2020

WV Department of  
Environmental Protection





WEST VIRGINIA DEPARTMENT OF TRANSPORTATION  
**Division of Highways**

1900 Kanawha Boulevard East • Building Five • Room 110  
Charleston, West Virginia 25305-0430 • (304) 558-3505

Byrd E. White, III  
Secretary of Transportation/  
Commissioner of Highways

January 28, 2020

Jimmy Wriston, P. E.  
Deputy Secretary/  
Deputy Commissioner

James A. Martin, Chief  
Office of Oil and Gas  
Department of Environmental Protection  
601 57<sup>th</sup> Street, SE  
Charleston, WV 25304

Subject: DOH Permit for the Shields Pad, Marshall County

McMasters N-11HU	McMasters N-12HU	McMasters N-13HU
McMasters N-14HU	McMasters N-15HU	McMasters S-16HU
McMasters S-17HU	McMasters S-18HU	McMasters S-19HU
McMasters S-20HU		

Dear Mr. Martin,

This well site will be accessed from a DOH permit #06-2012-0250 which has been transferred to Tug Hill Operating for access to the State Road for a well site located off Marshall County Route 29 SLS.

This operator is in compliance with §22-6A-20 of the WV Code. Operator has signed a DISTRICT WIDE OIL AND GAS ROAD MAINTENANCE BONDING AGREEMENT and provided the required Bond. This operator is currently in compliance with the DOH OIL AND GAS POLICY dated October 1, 2018.

Very Truly Yours,

Gary K. Clayton, P.E.  
Regional Maintenance Engineer  
Central Office O&G Coordinator

Cc: Amy Miller  
Tug Hill Operating  
CH, OM, D-6  
File



TUG HILL

4705102834

**PLANNED ADDITIVES TO BE USED IN FRACTURING OR STIMULATION**

Well No. McMasters N-15HU

PRODUCT NAME:	CHEMICAL DESCRIPTION:	PRODUCT USE:	HAZARDOUS COMPONENT:
GBW-20C	Hemicellulase Breaker	Breaker - Water	None
ALPHA 1427		Biocide	Glutaraldehyde – CAS#000111-30-8 Quaternary ammonium chloride CAS# 007173-51-5 Alky dimethyl benzyl ammonium Chloride (C12-16) – CAS#068424-85-1 Ethanol – CAS# 000064-17-5 Water – CAS# 007732-18-5
FRAC SAND	Silica Sand (various Mesh sizes)	Proppant	Crystalline silica (quartz) CAS# 14808-60-7
S-8C, Sand	Silica Sand (100 mesh)	Sand	Silica – CAS# 14808-60-7
GW-3LDF		Gellant - Water	Petroleum Distillate Blend – Proprietary, (Not Associated with Diesel Fuel) Guar gum – CAS# 009000-30-0
FRW-18		Friction Reducer	Hydrotreated light distillate CAS# 064742-47-8
Scaletrol		Scale Inhibitor	Ethylene glycol – CAS# 000107-21-1 Diethylene glycol – CAS# 000111-46-6

RECEIVED  
Office of Oil and Gas

JUN 29 2020

WV Department of  
Environmental Protection



**Shields Well Site**  
 Site Design, Construction Plan, &  
 Erosion and Sediment Control Plans  
 Tug Hill Operating  
 Marshall County  
 Franklin District  
 Latitude 39.76017192°  
 Longitude -80.78759031°  
 Lower Fish Creek Watershed

**Pertinent Site Information**  
 Shields Well Site  
 Emergency Number: 304-845-1920  
 Franklin District, Marshall County, WV  
 Watershed: Lower Fish Creek Watershed  
 Tug Hill Contact Number: 1-817-632-3400

**Property Owner Information - Shields Well Site**

Owner	TM	Parcel	WVSPID	Range	Area (Acres)	Approx. Acres	ADD	Chronic	Yield (Cords)
W. S. ...	18	101	100	010	100	100	100	100	100
W. S. ...	18	101	100	010	100	100	100	100	100
W. S. ...	18	101	100	010	100	100	100	100	100

**Exhibit A: Final Design: Issue for Permitting**

**Order of Well Pad**

Order	Well Pad ID	Area (Acres)
1	WV-NAD-01-000001	0.10
2	WV-NAD-01-000002	0.10
3	WV-NAD-01-000003	0.10



WV Base Plan Coordinate System  
 North Arrow: NAD 83  
 Horizontal Datum: NAD 83  
 Vertical Datum: NAVD 83  
 Horizontal Accuracy: +/- 0.5 Feet  
 Vertical Accuracy: +/- 0.5 Feet

**Access Road**

Structure/Owner	TM	Parcel	Area (Acres)	Notes
W. S. ...	18	101	0.10	Existing Access Road
W. S. ...	18	101	0.10	Proposed Access Road

**Disturbed Area**

Category	Area (Acres)
Well Pad Area	0.30
Access Road	0.10
Clearing	0.10
Additional Disturbance	0.10
Total Disturbed Area	0.60

**Shields Well Site Quantities**

Item	Quantity	Unit	Notes
Well Pad Area	0.30	Acres	
Access Road	0.10	Acres	
Clearing	0.10	Acres	
Additional Disturbance	0.10	Acres	
Total Disturbed Area	0.60	Acres	

**Well Pads**

Well Pad ID	Area (Acres)	Coordinates
WV-NAD-01-000001	0.10	Lat: 39.76017192, Lon: -80.78759031
WV-NAD-01-000002	0.10	Lat: 39.76017192, Lon: -80.78759031
WV-NAD-01-000003	0.10	Lat: 39.76017192, Lon: -80.78759031

**APPROVED WVDEP OOG**  
 7/20 8/14/2020

USGS 7.5 Quadrangle: Powhatan Plateau  
 Watershed: Lower Fish Creek

**Site Locations (NAD 23)**

Structure	Latitude (DD)	Longitude (DD)
Center of Well Pad	39.76017192	-80.78759031

**Site Locations (NAD 83)**

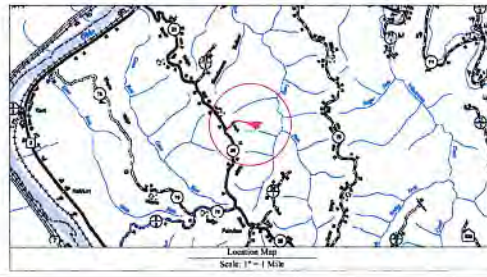
Structure	Latitude (DD)	Longitude (DD)
Center of Well Pad	39.76017192	-80.78759031

**Project Contacts**

Role	Name	Phone	Email
Lead Designer	John P. ...	304-845-1920	john.p@tughill.com
Site Engineer	Mike ...	304-845-1920	mike@tughill.com
Project Manager	John ...	304-845-1920	john@tughill.com

**Approach Routes**

From the intersection of WV Rt 2 and OH Rt 7 to New Martinsville, WV. Travel North on WV Rt 2 for 6.6 mi. Turn Right onto Co R 2 (Wells Hill Rd). Follow Co R 2 for 2.3 mi. Turn Right onto Co R 29 (Waynes Ridge). Follow Co R 29 for 0.8 mi. Turn Left onto Co R 29 (Bush Ridge Rd). Follow Co R 29 North for 1.2 miles. The site entrance will be on the Right (East) side of the road.



**Environmental**  
 Wetland Disturbance as provided by Alistair Taylor  
 Disturbance: 0.60

**Transparency Information**  
 The topographic information shown herein is based on aerial photography by the following Aerial Mapping, Inc., WV

**MISS UTILITY OF WEST VIRGINIA**  
 5-800-245-4348  
 300 S. ...  
 IT'S THE LAW  
 Know what's below. Call before you dig.

**Floodplain Conditions**

Category	Area (Acres)
Floodplain	0.00
Non-Floodplain	0.60
Total	0.60

**Well Location Restrictions**  
 All Well construction complies with the following restrictions:  
 \*100' from any existing well or proposed open well for human or domestic use;  
 \*100' from any existing dwelling or proposed open well for human or domestic use;  
 \*100' from the edge of disturbance to a naturally reproducing tree species;  
 \*100' of a surface or ground water table to a public water supply.

**Well Location Restrictions of WV Code 22-6-6-12**

**Design Certificate**  
 The Site Plan, construction plans and other documents submitted herein were prepared in accordance with the State of West Virginia, Division of Professional Professions, Office of Unlicensed Practice.  
 All Plans, Notes, and other Documents included in this submission constitute a violation of the State of West Virginia Code, Title 22, Chapter 6, Article 6, Section 6-12, if the design professional is not a duly licensed professional under the laws of the State of West Virginia.  
 Design Certificate No. 12345  
 Design Professional: John P. ...  
 Date: 8/14/2020

**Professional Engineer Seal**  
 JOHN P. ...  
 STATE OF WEST VIRGINIA  
 PROFESSIONAL ENGINEER

**Shields Well Site**  
 Franklin District  
 Marshall County, WV

**TUG HILL**  
 TUG HILL OPERATING

**THIS DOCUMENT PREPARED FOR TUG HILL OPERATING**

**Ken Surver**  
 PROFESSIONAL ENGINEER

**Project Contacts**

Role	Name	Phone	Email
Lead Designer	John P. ...	304-845-1920	john.p@tughill.com
Site Engineer	Mike ...	304-845-1920	mike@tughill.com
Project Manager	John ...	304-845-1920	john@tughill.com

Date: 10/11/2019  
 Scale: As Shown  
 Drawn By: JES  
 File No:  
 Sheet 1 of 11

