

STATE OF WEST VIRGINIA
DEPARTMENT OF ENVIRONMENTAL PROTECTION
OFFICE OF OIL AND GAS



AFFIDAVIT OF PLUGGING AND FILLING WELL

AFFIDAVIT SHOULD BE IN TRIPLICATE, one copy mailed to the Department, one copy to be retained by the Well Operator and the third copy (and extra copies if required) should be mailed to each coal operator at their respective addresses.

Farm name: Consolidation Coal Company Operator Well No.: SGW-239

LOCATION: Elevation: 1085.57' Quadrangle: MAJORSVILLE WW, PA 7.5'
District: Webster County: Marshall
Latitude: _____ Feet South of 39 Deg. 56 Min. 43.71 Sec.
Longitude: _____ Feet West of 80 Deg. 34 Min. 44.13 Sec.

Well Type: OIL _____ GAS X

Company Consolidation Coal Co Coal Operator 1 Bridge St
or Owner Monongah, WV 26554

Agent David Roddy Coal Operator _____
or Owner _____

Permit Issued Date 04/11/2018

AFFIDAVIT

STATE OF WEST VIRGINIA,
County of Monongalia ss:

Dustin W. Bennett and Kevin S. Wright being first duly sworn according to law depose and say that they are experienced in the work of plugging and filling oil and gas wells and were employed by the above named well operator, and participated in the work of plugging and filling the above well say that said work was commenced on the 6th day of June, 2018, and the well was plugged and filled in the following manner:

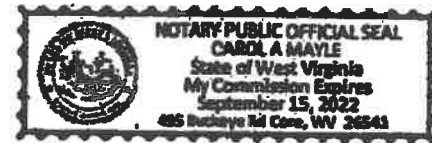
TYPE	FROM	TO	PIPE REMOVED	LEFT
Expendable	2697'	783'		
Throtropic	783'	468		
Expendable	468'	Surface		
16" Conductor	Surface	28'	0'	28'

Description of monument: 77" of 7" casing with company name, well #, API #, and date cemented. and that the work of plugging and filling said well was completed on the 25th day of June, 2018.

And further deponents saith not. [Signature]

[Signature]

Sworn and subscribe before me this 27th day of June, 2018



My commission expires: 9-15-2022 Carol A Mayle
Notary Public

Affidavit reviewed by the Office of Oil and Gas: [Signature] Title: Oil & Gas Inspector

AFFIDAVIT OF PLUGGING AND FILLING WELL.

AFFIDAVIT SHOULD BE MADE IN TRIPLICATE, one copy mailed to the Division, one copy to be retained by the Well Operator and the third copy (and extra copies if required) should be mailed to each coal operator at their respective addresses.

CONSOLIDATION COAL CO.
Coal Operator or Owner
1 BRIDGE STREET MONONGAH, WV 26554
Address
CONSOLIDATION COAL CO.
Coal Operator or Owner
1 BRIDGE STREET MONONGAH, WV 26554
Address
BETTY SUE & ALBERT J. PACZEWSKI
Lessee or Property Owner
1670 CEDAR CREEK LANE CAMERON, WV 26033
Address

CONSOLIDATION COAL CO.
Name of Well Operator
1 BRIDGE STREET MONONGAH, WV 26554
Complete Address
MAJORSVILLE WV, PA 7.8'
Well Location
WEBSTER
District
MARSHALL
County
SGW-239
Well No.
JOS. RUSH
Farm



STATE INSPECTOR SUPERVISING PLUGGING Jim Nicholson



AFFIDAVIT

STATE OF WEST VIRGINIA,
County of MONONGALIA as:
DUSTIN W. BENNETT and **KEVIN S. WRIGHT** being first duly sworn according to law depose and say that they are experienced in the work of plugging and filling oil and gas wells and were employed by Consolidation Coal Company well operator, and participated in the work of plugging and filling the above well, that said work was commenced on the 8th day of June, 2018 and that the well was plugged in the following manner:

Sand or Zone Record Formation	Filling Material	Casing/Tubing Size	Casing Pulled	Casing Left In
	Cleaned 12 7/8" hole from the surface to 296'. Reduced hole to 8 7/8" at 296'. Cleaned 9 7/8" hole from 298' to 1127'. Reduced hole to 7 7/8" at 1127'. Cleaned 7 7/8" hole from 1127' to 1700'. Reduced hole to 6 1/2" at 1700'. Cleaned 6 1/2" hole from 1700' to 2887'. Tagged plug at 2887'. Cleaned 9 7/8" hole through the Pittsburgh Coal Seam (586.7' - 592.7'). Left 28' of 16" conductor from the surface to 28'. Cemented bottom hole from 2887' to 880' with 435 sacks of Expandable cement.	16" Conductor	0'	28'
	<u>Cemented hole from top of bottom hole plug at 890' back to the surface as follows:</u> From 890' to 793' with 50 sacks of Expandable cement. From 793' to 488' with 180 sacks of Thixotropic cement with green dye. From 488' to the surface with 245 sacks of Expandable cement. Cement did circulate at the surface.			
Coal Seams		Description of Monument		
Pittsburgh	(586.7' - 592.7')	77" of 7" casing w/ company name, well number, permit number and date cemented staked on 7" casing. Well marker will be attached to cement plug at ground level.		

... and that the work of plugging and filling said well was completed on the 25th day of June, 2018

And further deponents saith not.


Dustin W. Bennett

Kevin S. Wright

Sworn to and subscribed before me this 27th day of June, 2018


Notary Public

My commission expires: 9-15-22



Permit No. 47-051-02028-P
Well No. SGW-239
Latitude: 39° 58' 43.71"N
Longitude: 80° 34' 44.13"W