



west virginia department of environmental protection

Office of Oil and Gas
601 57th Street, S.E.
Charleston, WV 25304
(304) 926-0450
fax: (304) 926-0452

Earl Ray Tomblin , Governor
Randy C. Huffinan , Cabinet Secretary
www.dep.wv.gov

Monday, October 17, 2016
WELL WORK PERMIT
Horizontal 6A / New Drill

SWN PRODUCTION COMPANY, LLC
POST OFFICE BOX 12359


SPRING, TX 773914954

Re: Permit approval for GLADYS BRIGGS MSH 10H
47-051-01883-00-00

This well work permit is evidence of permission granted to perform the specified well work at the location described on the attached pages and located on the attached plat, subject to the provisions of Chapter 22 of the West Virginia Code of 1931, as amended, and all rules and regulations promulgated thereunder, and to any additional specific conditions and provisions outlined in the pages attached hereto. Notification shall be given by the operator to the Oil and Gas Inspector at least 24 hours prior to the construction of roads, locations, and/or pits for any permitted work. In addition, the well operator shall notify the same inspector 24 hours before any actual well work is commenced and prior to running and cementing casing. Spills or emergency discharges must be promptly reported by the operator to 1-800-642-3074 and to the Oil and Gas Inspector.

Please be advised that form WR-35, Well Operators Report of Well Work is to be submitted to this office within 90 days of completion of permitted well work, as should form WR-34 Discharge Monitoring Report within 30 days of discharge of pits, if applicable. Failure to abide by all statutory and regulatory provisions governing all duties and operations hereunder may result in suspension or revocation of this permit and, in addition, may result in civil and/or criminal penalties being imposed upon the operators.

Per 35 CSR 4-5.2.g this permit will expire in two (2) years from the issue date unless permitted well work is commenced. If there are any questions, please feel free to contact me at (304) 926- 0450.



James A. Martin
Chief

Operator's Well Number: GLADYS BRIGGS MSH 10H
Farm Name: BRIGGS, GLADYS R.
U.S. WELL NUMBER: 47-051-01883-00-00
Horizontal 6A / New Drill
Date Issued: 10/17/2016

Promoting a healthy environment.

10/21/2016

PERMIT CONDITIONS

West Virginia Code § 22-6A-8(d) allows the Office of Oil and Gas to place specific conditions upon this permit. Permit conditions have the same effect as law. Failure to adhere to the specified permit conditions may result in enforcement action.

CONDITIONS

1. This proposed activity may require permit coverage from the United States Army Corps of Engineers (USACE). Through this permit, you are hereby being advised to consult with USACE regarding this proposed activity.
2. If the operator encounters an unanticipated void, or an anticipated void at an unanticipated depth, the operator shall notify the inspector within 24 hours. Modifications to the casing program may be necessary to comply with W. Va. Code § 22-6A-5a (12), which requires drilling to a minimum depth of thirty feet below the bottom of the void, and installing a minimum of twenty (20) feet of casing. Under no circumstance should the operator drill more than one hundred (100) feet below the bottom of the void or install less than twenty (20) feet of casing below the bottom of the void.
3. When compacting fills, each lift before compaction shall not be more than 12 inches in height, and the moisture content of the fill material shall be within limits as determined by the Standard Proctor Density test of the actual soils used in specific engineered fill, ASTM D698, Standard Test Method for Laboratory Compaction Characteristics of Soil Using Standard Effort, to achieve 95 % compaction of the optimum density. Each lift shall be tested for compaction, with a minimum of two tests per lift per acre of fill. All test results shall be maintained on site and available for review.
4. Operator shall install signage per § 22-6A-8g (6) (B) at all source water locations included in their approved water management plan within 24 hours of water management plan activation.
5. Oil and gas water supply wells will be registered with the Office of Oil and Gas and all such wells will be constructed and plugged in accordance with the standards of the Bureau for Public Health set forth in its Legislative rule entitled *Water Well Regulations*, 64 C.S.R. 19. Operator is to contact the Bureau of Public Health regarding permit requirements. In lieu of plugging, the operator may transfer the well to the surface owner upon agreement of the parties. All drinking water wells within fifteen hundred feet of the water supply well shall be flow tested by the operator upon request of the drinking well owner prior to operating the water supply well.
6. Pursuant to the requirements pertaining to the sampling of domestic water supply wells/springs the operator shall, no later than thirty (30) days after receipt of analytical data provide a written copy to the Chief and any of the users who may have requested such analyses.
7. If any explosion or other accident causing loss of life or serious personal injury occurs in or about a well or well work on a well, the well operator or its contractor shall give notice, stating the particulars of the explosion or accident, to the oil and gas inspector and the Chief, within 24 hours of said accident.
8. During the casing and cementing process, in the event cement does not return to the surface, the oil and gas inspector shall be notified within 24 hours.
9. The operator shall provide to the Office of Oil and Gas the dates of each of the following within 30 days of their occurrence: completion of construction of the well pad, commencement of drilling, cessation of drilling, completion of any other permitted well work, and completion of the well. Such notice shall be provided by sending an email to DEPOOGNotify@wv.gov.

4705101883

WW-6B
(10/14)

API NO. 47-~~51~~ - 01883 HGA
OPERATOR WELL NO. Gladys Briggs MSH 10H
Well Pad Name: Gladys Briggs MSH Pad

Review

STATE OF WEST VIRGINIA
DEPARTMENT OF ENVIRONMENTAL PROTECTION, OFFICE OF OIL AND GAS
WELL WORK PERMIT APPLICATION

1) Well Operator: SWN Production Co., LLC 494512924 51-Marshall Liberty Cameron
Operator ID County District Quadrangle

2) Operator's Well Number: Gladys Briggs MSH 10H Well Pad Name: Gladys Briggs MSH Pad

3) Farm Name/Surface Owner: Gladys R. Briggs Public Road Access: Fish Creek Road

4) Elevation, current ground: 1382' Elevation, proposed post-construction: 1382'

5) Well Type (a) Gas Oil Underground Storage
Other _____
(b) If Gas Shallow Deep
Horizontal

6) Existing Pad: Yes or No yes *JNB/30/16*

7) Proposed Target Formation(s), Depth(s), Anticipated Thickness and Associated Pressure(s):
Target Formation- Marcellus, Target Top TVD- 7128', Target Base TVD- 7163', Anticipated Thickness- 35, Associated Pressure- 7058

8) Proposed Total Vertical Depth: 7191'

9) Formation at Total Vertical Depth: Marcellus

10) Proposed Total Measured Depth: 14,132'

11) Proposed Horizontal Leg Length: 6500'

12) Approximate Fresh Water Strata Depths: 732'

13) Method to Determine Fresh Water Depths: from log analysis and nearby water wells

14) Approximate Saltwater Depths: 1741'

15) Approximate Coal Seam Depths: 1099'

16) Approximate Depth to Possible Void (coal mine, karst, other): None that we are aware of.

17) Does Proposed well location contain coal seams directly overlying or adjacent to an active mine? Yes No

(a) If Yes, provide Mine Info: Name: McElroy
Depth: 1099'
Seam: Pittsburgh
Owner: Consol Energy

RECEIVED
Office of Oil and Gas
SEP 07 2016
WV Department of
Environmental Protection

10/21/2016

WW-6B
(10/14)

API NO. 47-69-
OPERATOR WELL NO. Gladys Briggs MSH 10H
Well Pad Name: Gladys Briggs MSH Pad

18)

CASING AND TUBING PROGRAM

TYPE	Size (in)	New or Used	Grade	Weight per ft. (lb/ft)	FOOTAGE: For Drilling (ft)	INTERVALS: Left in Well (ft)	CEMENT: Fill-up (Cu. Ft.)/CTS
Conductor	20"	New	J-55	94#	100'	100'	CTS
Fresh Water	13 3/8"	New	J-55	54.5#	793'	793'	716 sx/CTS
Coal	9 5/8"	New	J-55	40#	2640'	2640'	986 sx/CTS
Intermediate	7"	New	P-110	20#	If Needed	If Needed	If Needed/As Needed
Production	5 1/2"	New	P-110	20#	14,132'	14,132'	1446 967 cu 1582 cu 207102 1446 967
Tubing	2 3/8"	New	P-110	4.7#	Approx. 7155'	Approx. 7155'	
Liners							

JN 8/30/16

TYPE	Size (in)	Wellbore Diameter (in)	Wall Thickness (in)	Burst Pressure (psi)	Max. Associated Surface Pressure (psi)	Cement Type	Cement Yield (cu. ft./k)
Conductor	20"	30"	0.25	2120	81	Class A	1.19/50% Excess
Fresh Water	13 3/8"	17.5"	0.380	2740	633	Class A	1.19/50% Excess
Coal	9 5/8"	12 1/4"	0.395	3950	1768	Class A	1.19/50% Excess
Intermediate	7"	8 3/4"	0.317	4360	3250	Class A	1.20/15% Excess
Production	5 1/2"	8 3/4"	0.361	12360	9500	Class A	1.20/15% Excess
Tubing	2 3/8"	4.778"	0.190				
Liners							

PACKERS

Kind:	10K Arrowset AS1-X			
Sizes:	5 1/2"			
Depths Set:				

RECEIVED
Office of Oil and Gas
SEP 07 2016
WV Department of
Environmental Protection

Legend

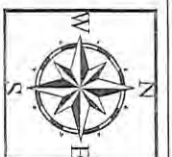
McElroy Mine CADZ0111003



Gladys Briggs MSH

Mine Map

10/21/2016



Coal / Marcellus South

Gladys Briggs Pad

Project No.	1000000000
Project Name	Coal / Marcellus South
Project Location	Coal / Marcellus South
Project Status	Active
Project Manager	John Doe
Project Engineer	Jane Smith
Project Designer	Bob Johnson
Project Checker	Alice Brown
Project Approver	Charlie White
Project Date	10/21/2016

WW-6B
(10/14)

API NO. 47- 69 - _____
OPERATOR WELL NO. Gladys Briggs MSH 10H
Well Pad Name: Gladys Briggs MSH Pad

19) Describe proposed well work, including the drilling and plugging back of any pilot hole:

Drill and stimulate any potential zones between and including the Benson to Marcellus. **If we should encounter a void place basket above and below void area- balance cement to bottom of void and grout from basket to surface. Run casing not less than 20' below void nor more than 50' below void. (*If freshwater is encountered deeper than anticipated it must be protected, set casing 50' below and cts.)

20) Describe fracturing/stimulating methods in detail, including anticipated max pressure and max rate:

Well will be perforated within the target formation and stimulated with a slurry of water, sand, and chemical additives at a high rate. This will be performed in stages with the plug and perf method along the wellbore until the entire lateral has been stimulated within the target formation. All stage plugs are then drilled out and the well is flowed back to surface. The well is produced through surface facilities consisting of high pressure production unites, vertical separation units, water and oil storage tanks. Max press and anticipated max rate- 9000 lbs @ 80 barrels a minute.

21) Total Area to be disturbed, including roads, stockpile area, pits, etc., (acres): 8.4

22) Area to be disturbed for well pad only, less access road (acres): 4.9

23) Describe centralizer placement for each casing string:

All casing strings will be ran with a centralizer at a minimum of 1 per every 3 joints of casing.

24) Describe all cement additives associated with each cement type:

See Attachment ***

25) Proposed borehole conditioning procedures:

All boreholes will be conditioned with circulation and rotation for a minimum of one bottoms up and continuing until operator is satisfied with borehole conditions.

RECEIVED
Office of Oil and Gas
SEP 07 2016
WV Department of
Environmental Protection

*Note: Attach additional sheets as needed.

Schlumberger Cement Additives

	Product Name	Product Use	Chemical Name	CAS Number
Surface	S001	accelerator	calcium chloride	10043-52-4
Intermediate	S001	accelerator	calcium chloride	10043-52-4
Kick Off Plug	D080	dispersant	sodium polynaphthalene sulfonate	9008-63-3
	D801	retarder	aromatic polymer derivative	proprietary
	D047	antifoam	polypropylene glycol	25322-69-4
Production-Lead	D167	fluid loss	aliphatic amide polymer	proprietary
	D154	extender	non-crystalline silica	7631-86-9
	D400	gas migration	boric acid	10043-35-3
	D046	antifoam	polypropylene glycol	25322-69-4
			fullers earth (attapulgate)	8031-18-3
	D201	retarder	chrySTALLINE silica	14808-60-7
			metal oxide	proprietary
	D202	dispersant	sulphonated synthetic polymer	proprietary
formaldehyde (impurity)			proprietary	
Production-Tail	D046	antifoam	polypropylene glycol	25322-69-4
			fullers earth (attapulgate)	8031-18-3
	D167	fluid loss	aliphatic amide polymer	proprietary
	D065	dispersant	sodium polynaphthalene sulfonate	9008-63-3
			sodium sulfate	7757-82-6
	D201	retarder	chrySTALLINE silica	14808-60-7
			metal oxide	proprietary
D153	anti-settling	chrySTALLINE silica	14808-60-7	

RECEIVED
Office of Oil and Gas
SEP 07 2016
WV Department of
Environmental Protection

10/21/2016

WW-9
(9/13)

API Number 47 - 69 -
Operator's Well No. Gladys Briggs MSH 10H

STATE OF WEST VIRGINIA
DEPARTMENT OF ENVIRONMENTAL PROTECTION
OFFICE OF OIL AND GAS

FLUIDS/ CUTTINGS DISPOSAL & RECLAMATION PLAN

Operator Name SWN Production Co., LLC OP Code 494512924

Watershed (HUC 10) Fish Creek of Upper Ohio River 2 Quadrangle Cameron

Elevation 1382' County Marshall District Liberty

Do you anticipate using more than 5,000 bbls of water to complete the proposed well work? Yes No

Will a pit be used? Yes No

If so, please describe anticipated pit waste: closed loop system in place at this time- cuttings will be taken to a permitted landfill.

Will a synthetic liner be used in the pit? Yes No If so, what ml.? _____

Proposed Disposal Method For Treated Pit Wastes:

- Land Application
- Underground Injection (UIC Permit Number 2D0072539/ 2D0413175/ 2D0610306/ 2D0610317)
- Reuse (at API Number at next anticipated well, API# will be included with the WR-34/DDMR &/or permit addendum.)
- Off Site Disposal (Supply form WW-9 for disposal location)
- Other (Explain flow back fluids will be put in steel tanks and reused or taken to a permitted disposal facility.)

Will closed loop system be used? If so, describe: Yes

Drilling medium anticipated for this well (vertical and horizontal)? Air, freshwater, oil based, etc. Air and salt saturate mud

-If oil based, what type? Synthetic, petroleum, etc. Synthetic Oil Base

Additives to be used in drilling medium? see attached sheets

Drill cuttings disposal method? Leave in pit, landfill, removed offsite, etc. landfill

-If left in pit and plan to solidify what medium will be used? (cement, lime, sawdust) _____

-Landfill or offsite name/permit number? meadow SWF- 1032, SS Grading SWF- 4902, Northwestern SWF- 1025, Short Creek 1034/VV0109517/CID28726, Carbon Limestone 28726/CID28726

Arden Landfill 10072, American 02-12954, Country Wide 38390/CID38390, Pine Grove 13688

I certify that I understand and agree to the terms and conditions of the GENERAL WATER POLLUTION PERMIT issued on August 1, 2005, by the Office of Oil and Gas of the West Virginia Department of Environmental Protection. I understand that the provisions of the permit are enforceable by law. Violations of any term or condition of the general permit and/or other applicable law or regulation can lead to enforcement action.

I certify under penalty of law that I have personally examined and am familiar with the information submitted on this application form and all attachments thereto and that, based on my inquiry of those individuals immediately responsible for obtaining the information, I believe that the information is true, accurate, and complete. I am aware that there are significant penalties for submitting false information, including the possibility of fine or imprisonment.

Company Official Signature [Signature]

Company Official (Typed Name) Dee Southall

Company Official Title Regulatory Supervisor

RECEIVED
Office of Oil and Gas
SEP 07 2016

Subscribed and sworn before me this 27th day of October, 2016

Brittany R Woody
My commission expires 11/27/22



Form WW-9

Operator's Well No. Gladys Briggs MSH 10H

SWN Production Co., LLC

Proposed Revegetation Treatment: Acres Disturbed 8.4 Prevegetation pH _____

Lime as determined by pH test min. 2 _____ Tons/acre or to correct to pH 4.9

Fertilizer type 10-20-20

Fertilizer amount 600 lbs/acre

Mulch Hay/Straw 2.5 Tons/acre

Seed Mixtures

Temporary

Permanent

Seed Type	lbs/acre
White Grove	15
Red Top	15
Orchard Grass	20

Seed Type	lbs/acre
White Grove	15
Red Top	15
Orchard Grass	20

Attach:

Drawing(s) of road, location, pit and proposed area for land application (unless engineered plans including this info have been provided)

Photocopied section of involved 7.5' topographic sheet.

Plan Approved by: *James Walden*

Comments: _____

Title: Oil and Gas Inspector

Date: 10/28/15

Field Reviewed? Yes No

RECEIVED
Office of Oil and Gas
SEP 07 2016
WV Department of
Environmental Protection

10/21/2016

4705101883

Southwestern Energy Company

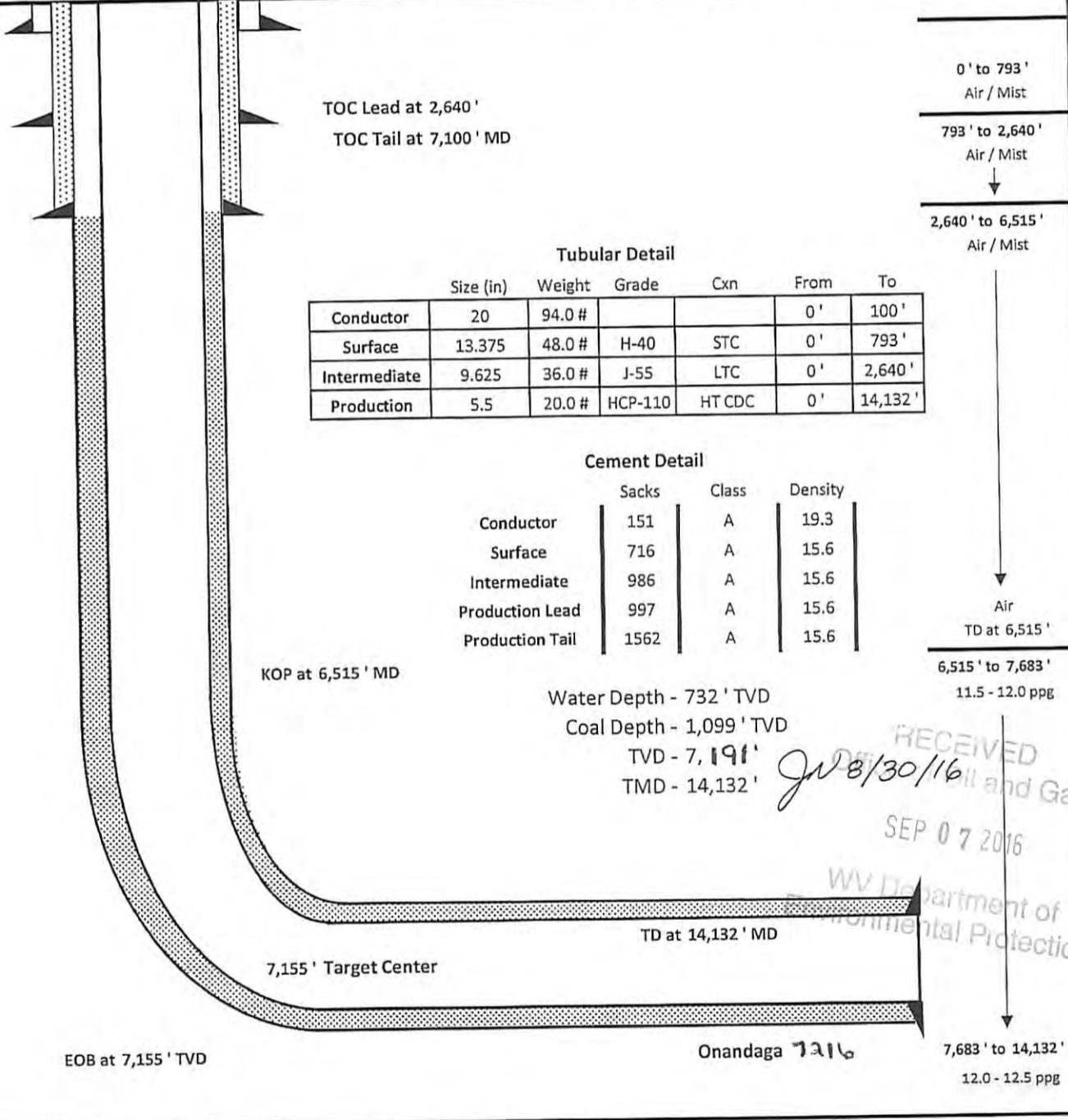
Proposed Drilling Program

Well: GLADYS BRIGGS MSH 10
 Field: VICTORY FIELD
 County: MARSHALL
 SHL: 39.7671 Latitude -80.6158 Longitude
 BHL: 39.7571 Latitude -80.5948 Longitude
 KB Elev: 1,408 ft MSL KB: 26 ft AGL

Re-entry Rig: SDC 42
 Prospect: VICTORY
 State: WV



GL Elev: 1,382 ft MSL



Tubular Detail

	Size (in)	Weight	Grade	Cxn	From	To
Conductor	20	94.0 #			0'	100'
Surface	13.375	48.0 #	H-40	STC	0'	793'
Intermediate	9.625	36.0 #	J-55	LTC	0'	2,640'
Production	5.5	20.0 #	HCP-110	HT CDC	0'	14,132'

Cement Detail

	Sacks	Class	Density
Conductor	151	A	19.3
Surface	716	A	15.6
Intermediate	986	A	15.6
Production Lead	997	A	15.6
Production Tail	1562	A	15.6

Water Depth - 732' TVD
 Coal Depth - 1,099' TVD
 TVD - 7,191'
 TMD - 14,132'

RECEIVED
 Oil and Gas
 SEP 07 2016
 WV Department of Environmental Protection

10/21/2016

**Marcellus Well Drilling Procedures
And Site Safety Plan**

SWN Production Co., LLC

47 - 051 - 01883

Well name: Gladys Briggs MSH 10H
Cameron, Quad
Liberty, District
Marshall County, West Virginia

Submitted by:

Danielle Southall

10/20/2015

Date:

Title Regulatory Supervisor

SWN Production Co., LLC

Approved by:

Date:

10/28/15

Title: Oil & Gas Inspector

Approved by:

Date:

Title:

SWN Production Co., LLC – Confidential

RECEIVED
Office of Oil and Gas
SEP 07 2016
WV Department of
Environmental Protection

10/21/2016



10/21/2016

The intent of this map is for general reference only. Information on this map was created using the best available data at the time but is not guaranteed accurate.

Water Purveyor Map

Well Pad:
Gladys Briggs

County:
Marshall

Map by: youngst	Date: 10/29/2015
Nad 83 UTM Z one 17	Southwestern Energy

- Spring
- Water Well
- Pond
- Radius - 1500 ft
Radius - 3000 ft

1 inch = 803 feet

0 285 570 1,140 1,710 2,280 Feet

INFORMATION SUPPLIED UNDER WEST VIRGINIA CODE
Chapter 22, Article 6A, Section 5(a)(5)
IN LIEU OF FILING LEASE(S) AND OTHER CONTINUING CONTRACT(S)

Under the oath required to make the verification on page 1 of this Notice and Application, I depose and say that I am the person who signed the Notice and Application for the Applicant, and that –

- (1) the tract of land is the same tract described in this Application, partly or wholly depicted in the accompanying plat, and described in the Construction and Reclamation Plan;
- (2) the parties and recordation data (if recorded) for lease(s) or other continuing contract(s) by which the Applicant claims the right to extract, produce or market the oil or gas are as follows:

Lease Name or Number	Grantor, Lessor, etc.	Grantee, Lessee, etc.	Royalty	Book/Page
-------------------------	-----------------------	-----------------------	---------	-----------

See "Exhibit" A

**Acknowledgement of Possible Permitting/Approval
In Addition to the Office of Oil and Gas**

The permit applicant for the proposed well work addressed in this application hereby acknowledges the possibility of the need for permits and/or approvals from local, state, or federal entities in addition to the DEP, Office of Oil and Gas, including but not limited to the following:

- WV Division of Water and Waste Management
- WV Division of Natural Resources WV Division of Highways
- U.S. Army Corps of Engineers
- U.S. Fish and Wildlife Service
- County Floodplain Coordinator

The applicant further acknowledges that any Office of Oil and Gas permit in no way overrides, replaces, or nullifies the need for other permits/approvals that may be necessary and further affirms that all needed permits/approvals should be acquired from the appropriate authority before the affected activity is initiated.

Well Operator: SWN Production Company, LLC
 By: *Branchi Wilkins*
 Its: *Staff Landman*

SEP 07 2016

Page 1 of 1

WV Department of
Environmental Protection

JACKSON SURVEYING INC.
 P.O. Box 1460
 677 W. Main St.
 Clarksburg, WV 26302
 304-623-5851

SURFACE HOLE LOCATION (SHL):
UTM (NAD83, ZONE 17, METERS): NORTHING: 4,401,979.471 EASTING: 532,904.931
LANDING POINT LOCATION (LPL):
UTM (NAD83, ZONE 17, METERS): NORTHING: 4,402,117.234 EASTING: 533,185.902
BOTTOM HOLE LOCATION (BHL):
UTM (NAD83, ZONE 17, METERS): NORTHING: 4,400,872.746 EASTING: 534,709.219

GRID NORTH
 UTM, NAD83 DATUM, ZONE 17, US FT

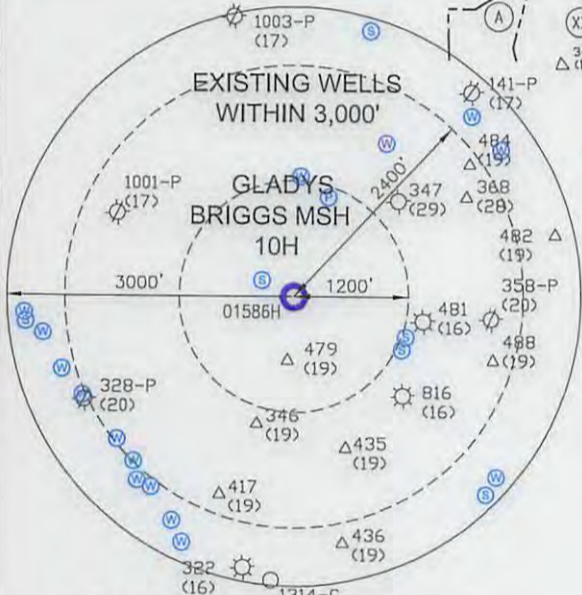
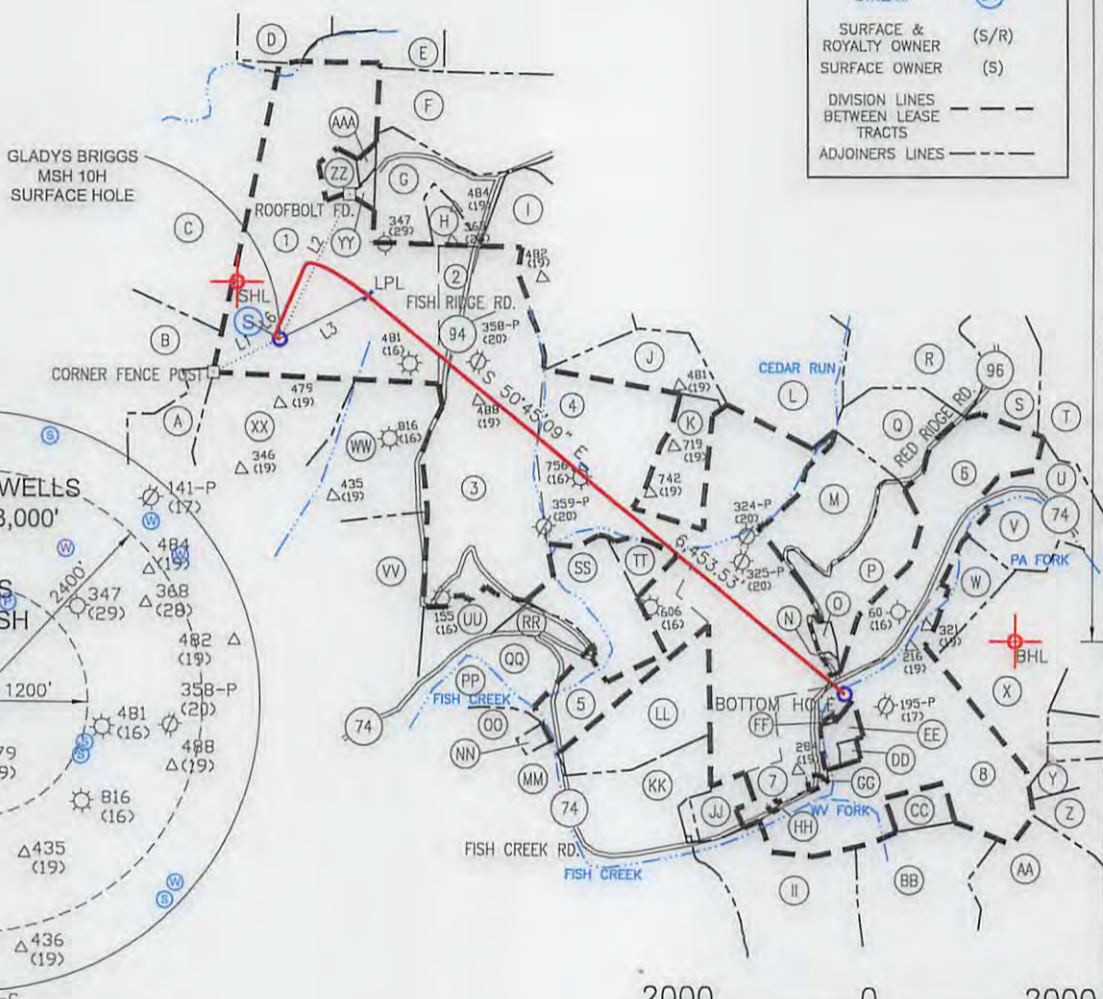
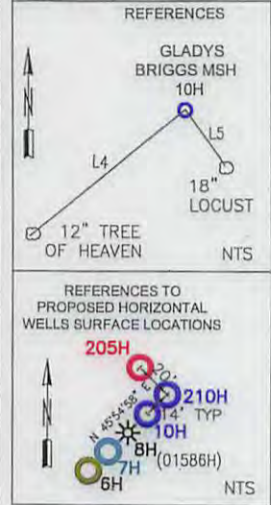
NOTES ON SURVEY

- COORDINATES SYSTEM IS UTM, NAD 83 DATUM, ZONE 17, U.S. FOOT AND WELL COORDINATES ESTABLISHED USING SURVEY GRADE GPS.
- SURFACE AND ROYALTY OWNER INFORMATION AND THEIR BOUNDARIES SHOWN HEREON WERE PLOTTED FROM DEEDS AND/OR TAX PARCEL MAPS PROVIDED BY CLIENT AND FIELD LOCATIONS.
- THIS PLAT DOES NOT REPRESENT A BOUNDARY SURVEY OF THE PARCELS SHOWN HEREON.
- NO DWELLINGS AND BUILDINGS WITHIN 625 FEET OF PROPOSED OF CENTER OF PAD.
- NO WATER WELLS OR DEVELOPED SPRINGS WITHIN 250 FEET OF PROPOSED WELL.
- NO PERENNIAL STREAMS, LAKES, PONDS, RESERVOIRS OR WETLANDS WITHIN 100 FEET OF THE LIMITS OF DISTURBANCE.
- NO NATURALLY PRODUCING TROUT STREAM WITHIN 300 FEET OF LIMITS OF DISTURBANCE.
- ALL WELLS WITHIN 500' OF THE HORIZONTAL LEG ARE SHOWN ON THIS MAP BASED UPON INFORMATION TAKEN FROM DEP MAPPING, WELL PLATS AND AERIAL PHOTOS.

Latitude: 39°47'30" N 983'

LINE	BEARING	DISTANCE	DESCRIPTION
L1	S 63°25'52" W	776.65'	SHL TO CNR FP
L2	N 25°31'55" E	1,681.52'	SHL TO ROOFBOLT
L3	N 63°52'51" E	1,026.66'	SHL TO LPL
L4	S 51°12'27" W	522.51'	SHL TO 12" TREE OF HEAVEN
L5	S 35°33'41" E	178.54'	SHL TO 18" LOCUST
L6	N 61°43'01" W	372.00'	SHL TO WATER RESERVOIR (SPRING)

TRACT	SURFACE OWNER (S) / ROYALTY OWNER (R)	TAX PARCEL	ACRES
1	JAMES RODNEY BRIGGS, ROGER JACOB BRIGGS & JOHN DEAN BRIGGS (S)	7-16-02	121.43
2	JAMES RODNEY BRIGGS, ROGER JACOB BRIGGS & JOHN DEAN BRIGGS (S)	7-16-03	10.00
3	JOHN DEAN BRIGGS & PAITY KAY BRIGGS (S)	7-16-04	81.25
4	GEORGE R. CUMPSTON & NANCY K. CUMPSTON (S)	7-16-24	115.72
5	DELORSE A. HORNER (LIFE), DOROTHY S. PRICE MITCHELL J. PRICE (S)	7-16-22	26.67
6	JOHN MATTHEW BUTLER (S)	7-16-39	43.56
7	VINCENT E. LEMASTER (S)	7-19-20	14.73
8	ALAN UNDERDONK (S)	7-16-25.1	75.79



I, THE UNDERSIGNED, HEREBY CERTIFY THAT THIS PLAT IS CORRECT TO THE BEST OF MY KNOWLEDGE AND BELIEF AND SHOWS ALL THE INFORMATION REQUIRED BY LAW AND REGULATIONS ISSUED AND PRESCRIBED BY THE DEPARTMENT OF ENVIRONMENTAL PROTECTION.

P.S. 708

(+) DENOTES LOCATION OF WELL ON UNITED STATES TOPOGRAPHIC MAPS WVDEP OFFICE OF OIL & GAS 601 57TH STREET CHARLESTON, WV 25034	MINIMUM DEGREE OF ACCURACY: 1/200 PROVEN SURVEY SOURCE OF GRADE GPS ELEVATION: (NAVD 88, US FT)	COMPANY: SWN Production Company, LLC SWN Production Company™ GLADYS BRIGGS MSH OPERATOR'S WELL #: 10H API WELL #: 47 051 01883 H46
	WELL TYPE: OIL <input type="checkbox"/> WASTE DISPOSAL <input type="checkbox"/> PRODUCTION <input checked="" type="checkbox"/> DEEP <input type="checkbox"/> GAS <input checked="" type="checkbox"/> LIQUID INJECTION <input type="checkbox"/> STORAGE <input type="checkbox"/> SHALLOW <input checked="" type="checkbox"/>	WATERSHED: FISH CREEK OF UPPER OHIO RIVER 2 DISTRICT: LIBERTY COUNTY: MARSHALL SURFACE OWNER: JAMES RODNEY BRIGGS, ROGER JACOB BRIGGS & JOHN DEAN BRIGGS OIL & GAS ROYALTY OWNER: DAVID BONAR; HARRISON J. BRIGGS & GLADYS R. BRIGGS

DRILL <input checked="" type="checkbox"/> DRILL DEEPER <input type="checkbox"/> REDRILL <input type="checkbox"/> FRACTURE OR STIMULATE <input checked="" type="checkbox"/> PLUG OFF OLD FORMATION <input type="checkbox"/> PERFORATE NEW FORMATION <input checked="" type="checkbox"/>	CONVERT <input type="checkbox"/> PLUG & ABANDON <input type="checkbox"/> CLEAN OUT & REPLUG <input type="checkbox"/> OTHER CHANGE <input type="checkbox"/> (SPECIFY)	TARGET FORMATION: MARCELLUS ESTIMATED DEPTH: 7,191' TVD 14,132.2'TMD
--	--	---

WELL OPERATOR: SWN PRODUCTION COMPANY, LLC ADDRESS: P.O. BOX 1300 CITY: JANE LEW STATE: WV ZIP CODE: 26378	DESIGNATED AGENT: DEE SOUTHALL ADDRESS: P.O. BOX 1300 CITY: JANE LEW STATE: WV ZIP CODE: 26378
--	--

LEGEND: ○ PROPOSED SURFACE HOLE / BOTTOM HOLE ☼ EXISTING / PRODUCING WELLHEAD ⊗ ABANDONED WELL ⊗ PLUGGED & ABANDONED WELL △ CUT CONDUCTOR	--- LEASE BOUNDARY --- 500' DHP BUFFER --- MAR 1C --- MARCELLUS DHP --- ABANDONED PATH	REVISIONS: △ REVISED OWNERSHIPS & DHP 08-24-2016 DATE: 10-30-2015 DRAWN BY: M. PERKINS SCALE: 1" = 2000' DRAWING NO: WELL LOCATION PLAT
---	---	--

JACKSON SURVEYING
 INC.
 P.O. Box 1460
 677 W. Main St.
 Clarksburg, WV 26302
 304-623-5851

ADJOINING OWNERS

TRACT	ADJOINING SURFACE OWNER (S)	TAX PARCEL	ACRES
A	MASON DIXON FARMS LLC (S)	07-17-19.1	20.00
B	MASON DIXON FARMS LLC (S)	07-17-19	22.80
C	MCELROY COAL COMPANY (S)	07-10-08	50.77
D	MARILYN V. CLARK (S)	07-10-11	25.00
E	JAMES M. CLARK (S)	07-10-09	15.00
F	VINCENT E. LEMASTERS (S)	07-10-24	44.08
G	PRESTON & HEATHER L. YEATER (S)	07-16-29.4	17.91
H	PRESTON A. YEATER ET UX (S)	07-16-29.2	4.92
I	THELMA YEATER (LIFE) (S)	07-16-29	40.41
J	RICHARD M. YEATER ET UX (S)	07-16-29.1	18.39
K	RUSSELL ALLEN JR. & JODI D. DOTSON (S)	07-16-28	69.12
L	JOHN M. BUTLER (S)	07-16-26.1	19.56
M	JEREMIAH N. & ANDREA J. MAGERS (S)	07-16-33.1	12.00
N	DONALD REX QUIGLEY ET UX (S)	07-16-33	71.50
O	DAVID L. ELSON ET UX (S)	07-16-34	25.00
P	LAWRENCE WESLEY QUIGLEY ET UX (S)	07-16-36	146.78
Q	LOUIS S. MCCLELLAND EST. (S)	07-16-37	13.74
R	JOHN E. RIGGS JR. (S)	07-16-41	10.00
S	JUDITH A. BURGE & VIRGINIA L. BAILEY ET AL (S)	07-16-40	10.52
T	JUDITH A. BURGE & VIRGINIA L. BAILEY ET AL (S)	07-20-06	52.00
U	ANNIE L. GEHO EST. (S)	07-20-11	6.60
V	AMMON BURLEY ET UX (S)	07-20-12	34.80
W	WV WILDLIFE RES. SEC. (S)	07-24-01	1,842.26
X	BRAD FROMHART ET UX (LIFE) (S)	07-20-41	57.00
Y	PEGGY M. GRIBBEN (S)	07-19-28	112.16
Z	GAIL CUMPTSON (S)	07-19-20	14.73
AA	SHERRY L. JOHNSON ET VIR (S)	07-19-21	0.57
BB	CHARLES VUCELICK EST. (S)	07-19-22	0.20
CC	JAMES F. & JAMIE ANN DRUSCHEL ET AL (S)	07-19-23	4.43
DD	CHARLES E. HORNER ET UX (LIFE) (S)	07-19-26	28.34
EE	CHARLES E. HORNER ET UX (LIFE) (S)	07-19-18	26.77
FF	CHARLES E. HORNER ET UX (LIFE) (S)	07-16-22	26.67
GG	CHARLES E. HORNER ET UX (LIFE) (S)	07-16-23	7.06
HH	WILLIAM ZERVOS JR. (S)	07-16-21	3.00
II	CHARLES C. COOK ET UX (S)	07-16-09	11.21
JJ	COLUMBIA GAS TRANSMISSION CORP. (S)	07-19-10	55.15
KK	JACK J. BRIGGS (S)	07-16-05	37.88
LL	MASON DIXON FARMS LLC (S)	07-16-06	69.72
MM	CHARLES E. HORNER ETUX LIFE (S)	07-17-23	16.71

TRACT	SURFACE OWNER (S) / ROYALTY OWNER (R)	TAX PARCEL	ACRES
5	GEORGE R. CUMPSTON (S)/ TIERRA OIL COMPANY A/K/A TIERRA OIL COMPANY, L.L.C.	7-16-27	20.00
6	BEN F. ALLMAN & ELLEN ALLMAN (S)/ JOHN A. GROW, JUDITH COLLINS, BETTE N. HOUCK, DEBORAH KAY KINCAID A/K/A DEBORAH KINCAID, DANIEL W. DEVER, JOHN A. DEVER, GREGORY T. DEVER, LAWRENCE A. DEVER, DAVID S. DEVER, JOSEPH R. JONES, JERRY CRANE JONES, CHESTNUT HOLDINGS INC., PAM DENNIS, LIESELOTTE D. JONES, CATHY YONTZ & WILLIAM A. YONTZ (R)	7-16-25	0.72
7	DAVID T. BUTLER (LIFE) REMAINDERMEN: JOHN BUTLER & BENJAMIN BUTLER (S)/ JOHN A. GROW, JUDITH COLLINS, JOSEPH R. JONES, JERRY CRANE JONES, BETTE N. HOUCK, DEBORAH KAY KINCAID A/K/A DEBORAH KINCAID, DANIEL W. DEVER, JOHN A. DEVER, LAWRENCE A. DEVER, GREGORY T. DEVER, DAVID S. DEVER, CHESTNUT HOLDINGS INC., PAM DENNIS, CATHY YONTZ & WILLIAM A. YONTZ (R)	7-16-26	26.34
8	JOHN MATTHEW BUTLER (S)/ MARTHA JANE CHAMBERS, JUNE MARIE RUSH, LISA WARREN F/K/A LISA CHAMBERS, KATHRYN A. KINSEY, ROBERT C. RICHARDSON, DELORA H. GEHRDES & JAMES GEHRDES, STEPHEN W. BURGE, KENNETH LLOYD HOSTETLER, NATIONAL CITY BANK OF PENNSYLVANIA SUCCESSOR TO FIRST NATIONAL BANK AND TRUST COMPANY OF WAYNESBURG, PENNSYLVANIA, TESTAMENTARY TRUSTEE (R)	7-16-39	43.56
9	ALAN UNDERDONK (S)/ CLARE CONNELLY (R)	7-16-25.1	75.79
10	DANNY ZIEGLER & MARK ROBERTS (S)/ JOHN A. GROW, JUDITH COLLINS, BETTE N. HOUCK, DEBORAH KAY KINCAID A/K/A DEBORAH KINCAID, DANIEL W. DEVER, JOHN A. DEVER, GREGORY T. DEVER, LAWRENCE A. DEVER, DAVID S. DEVER, JOSEPH R. JONES, JERRY CRANE JONES, CHESTNUT HOLDINGS INC., PAM DENNIS, LIESELOTTE D. JONES, CATHY YONTZ & WILLIAM A. YONTZ (R)	7-16-25.2	1.72
11	VINCENT E. LEMASTERS (S)/ JAMES M. RINE & MARY B. RINE & FRANK HOPKINS & AUSTIA M. HOPKINS (R)	7-16-01	4.00
12	JACK BRIGGS (S)/ DAVID BONAR, HARRISON J. BRIGGS & GLADYS R. BRIGGS (R)	7-16-02.1	1.02
13	JOHN D. BRIGGS & PATTY K. BRIGGS (S)/ DAVID BONAR, HARRISON J. BRIGGS & GLADYS R. BRIGGS (R)	7-16-02.2	1.03

REVISIONS:

COMPANY:

SWN
 Production Company, LLC

SWN
 Production Company™

10/21/2016

OPERATOR'S GLADYS BRIGGS MSH

DATE: 10-30-2015

WELL #: 10H

DRAWN BY: M. PERKINS

LOCATION: LIBERTY DISTRICT,
 MARSHALL COUNTY, WEST VIRGINIA

SCALE: N/A

DRAWING NO:

ADJOINING OWNERS

JACKSON SURVEYING
 INC.
 P.O. Box 1460
 677 W. Main St.
 Clarksburg, WV 26302
 304-623-5851

ADJOINING OWNERS

TRACT	ADJOINING SURFACE OWNER (S)	TAX PARCEL	ACRES
A	MASON DIXON FARMS LLC (S)	07-17-19.1	20.00
B	MASON DIXON FARMS LLC (S)	07-17-19	22.80
C	MCELROY COAL COMPANY (S)	07-10-08	50.77
D	MARILYN V. CLARK (S)	07-10-11	25.00
E	JAMES M. CLARK (S)	07-10-09	15.00
F	VINCENT E. LEMASTERS (S)	07-10-24	44.08
G	PRESTON & HEATHER L. YEATER (S)	07-16-29.4	17.91
H	PRESTON A. YEATER ET UX (S)	07-16-29.2	4.92
I	THELMA YEATER (LIFE) (S)	07-16-29	40.41
J	RICHARD M. YEATER ET UX (S)	07-16-29.1	18.39
K	RUSSELL ALLEN JR. & JODI D. DOTSON (S)	07-16-28	69.12
L	JOHN M. BUTLER (S)	07-16-26.1	19.56
M	JEREMIAH N. & ANDREA J. MAGERS (S)	07-16-33.1	12.00
N	DONALD REX QUIGLEY ET UX (S)	07-16-33	71.50
O	DAVID L. ELSON ET UX (S)	07-16-34	25.00
P	LAWRENCE WESLEY QUIGLEY ET UX (S)	07-16-36	146.78
Q	LOUIS S. MCCLELLAND EST. (S)	07-16-37	13.74
R	JOHN E. RIGGS JR. (S)	07-16-41	10.00
S	JUDITH A. BURGE & VIRGINIA L. BAILEY ET AL (S)	07-16-40	10.52
T	JUDITH A. BURGE & VIRGINIA L. BAILEY ET AL (S)	07-20-06	52.00
U	ANNIE L. GEHO EST. (S)	07-20-11	6.60
V	AMMON BURLEY ET UX (S)	07-20-12	34.80
W	WV WILDLIFE RES. SEC. (S)	07-24-01	1,842.26
X	BRAD FROMHART ET UX (LIFE) (S)	07-20-41	57.00
Y	PEGGY M. GRIBBEN (S)	07-19-28	112.16
Z	GAIL CUMPTSON (S)	07-19-20	14.73
AA	SHERRY L. JOHNSON ET VIR (S)	07-19-21	0.57
BB	CHARLES VUCELICK EST. (S)	07-19-22	0.20
CC	JAMES F. & JAMIE ANN DRUSCHEL ET AL (S)	07-19-23	4.43
DD	CHARLES E. HORNER ET UX (LIFE) (S)	07-19-26	28.34
EE	CHARLES E. HORNER ET UX (LIFE) (S)	07-19-18	26.77
FF	CHARLES E. HORNER ET UX (LIFE) (S)	07-16-22	26.67
GG	CHARLES E. HORNER ET UX (LIFE) (S)	07-16-23	7.06
HH	WILLIAM ZERVOS JR. (S)	07-16-21	3.00
II	CHARLES C. COOK ET UX (S)	07-16-09	11.21
JJ	COLUMBIA GAS TRANSMISSION CORP. (S)	07-19-10	55.15
KK	JACK J. BRIGGS (S)	07-16-05	37.88
LL	MASON DIXON FARMS LLC (S)	07-16-06	69.72
MM	CHARLES E. HORNER ETUX LIFE (S)	07-17-23	16.71

TRACT	SURFACE OWNER (S) / ROYALTY OWNER (R)	TAX PARCEL	ACRES
5	GEORGE R. CUMPTSON (S)/ TIERRA OIL COMPANY A/K/A TIERRA OIL COMPANY, L.L.C.	7-16-27	20.00
6	BEN F. ALLMAN & ELLEN ALLMAN (S)/ JOHN A. GROW, JUDITH COLLINS, BETTE N. HOUCK, DEBORAH KAY KINCAID A/K/A DEBORAH KINCAID, DANIEL W. DEVER, JOHN A. DEVER, GREGORY T. DEVER, LAWRENCE A. DEVER, DAVID S. DEVER, JOSEPH R. JONES, JERRY CRANE JONES, CHESTNUT HOLDINGS INC., PAM DENNIS, LIESELOTTE D. JONES, CATHY YONTZ & WILLIAM A. YONTZ (R)	7-16-25	0.72
7	DAVID T. BUTLER (LIFE) REMAINDERMEN: JOHN BUTLER & BENJAMIN BUTLER (S)/ JOHN A. GROW, JUDITH COLLINS, JOSEPH R. JONES, JERRY CRANE JONES, BETTE N. HOUCK, DEBORAH KAY KINCAID A/K/A DEBORAH KINCAID, DANIEL W. DEVER, JOHN A. DEVER, LAWRENCE A. DEVER, GREGORY T. DEVER, DAVID S. DEVER, CHESTNUT HOLDINGS INC., PAM DENNIS, CATHY YONTZ & WILLIAM A. YONTZ (R)	7-16-26	26.34
8	JOHN MATTHEW BUTLER (S)/ MARTHA JANE CHAMBERS, JUNE MARIE RUSH, LISA WARREN F/K/A LISA CHAMBERS, KATHRYN A. KINSEY, ROBERT C. RICHARDSON, DELORA H. GEHRDES & JAMES GEHRDES, STEPHEN W. BURGE, KENNETH LLOYD HOSTETLER, NATIONAL CITY BANK OF PENNSYLVANIA SUCCESSOR TO FIRST NATIONAL BANK AND TRUST COMPANY OF WAYNESBURG, PENNSYLVANIA, TESTAMENTARY TRUSTEE (R)	7-16-39	43.56
9	ALAN UNDERDONK (S)/ CLARE CONNELLY (R)	7-16-25.1	75.79
10	DANNY ZIEGLER & MARK ROBERTS (S)/ JOHN A. GROW, JUDITH COLLINS, BETTE N. HOUCK, DEBORAH KAY KINCAID A/K/A DEBORAH KINCAID, DANIEL W. DEVER, JOHN A. DEVER, GREGORY T. DEVER, LAWRENCE A. DEVER, DAVID S. DEVER, JOSEPH R. JONES, JERRY CRANE JONES, CHESTNUT HOLDINGS INC., PAM DENNIS, LIESELOTTE D. JONES, CATHY YONTZ & WILLIAM A. YONTZ (R)	7-16-25.2	1.72
11	VINCENT E. LEMASTERS (S)/ JAMES M. RINE & MARY B. RINE & FRANK HOPKINS & AUSTIA M. HOPKINS (R)	7-16-01	4.00
12	JACK BRIGGS (S)/ DAVID BONAR, HARRISON J. BRIGGS & GLADYS R. BRIGGS (R)	7-16-02.1	1.02
13	JOHN D. BRIGGS & PATTY K. BRIGGS (S)/ DAVID BONAR, HARRISON J. BRIGGS & GLADYS R. BRIGGS (R)	7-16-02.2	1.03

REVISIONS:	COMPANY:	SWN ^{Rt} / _A [→] SWN ^{Rt} / _A [→] V	10/21/2016
		Production Company, LLC	Production Company™
	OPERATOR'S	GLADYS BRIGGS MSH	DATE: 10-30-2015
	WELL #:	10H	DRAWN BY: M. PERKINS
	LOCATION:	LIBERTY DISTRICT, MARSHALL COUNTY, WEST VIRGINIA	SCALE: N/A
			DRAWING NO: ADJOINING OWNERS

Exhibit A

#	TMP	SURFACE OWNER	DEEDED ACREAGE	LEASE #	LESSOR	LESSEE	ROYALTY	BK/PG
1	7-16-02	James Rodney Briggs	121.4290	1-254788-000	David Bonar, single; Harrison J. Briggs and Gladys R. Briggs, his wife	The Manufacturers Light and Heat Company	12.50%	309/354
		Roger Jacob Briggs			The Manufacturers Light and Heat Company	Columbia Gas Transmission Corporation		422/204
		John Dean Briggs			Columbia Gas Transmission Corporation	Columbia Natural Resources, LLC		642/281
					Columbia Natural Resources, LLC	Chesapeake Appalachia, LLC		650/63
					Columbia Gas Transmission Corporation	Chesapeake Appalachia, LLC		662/322
					Chesapeake Appalachia, LLC	SWN Production Company, LLC		33/110
2	7-16-03	James Rodney Briggs	10.0000	1-254966-000	W. H. Loper and Bertie Loper	T.L. Davis	12.50%	146/489
		Roger Jacob Briggs			T.L. Davis	W.H. Young		146/493
		John Dean Briggs			W.H. Young	J.E. Davis		146/494
					J.E. Davis	J.W. Miller		146/495
					J.E. Davis and Hettie M. Davis, his wife	Jefferson Oil Company		147/254
					J.W. Miller and Jeannette K. Miller, his wife	Jefferson Oil Company		147/255
					Jefferson Oil Company	Carnegie Natural Gas Company		177/74
					Carnegie Natural Gas Company	The Manufacturers Light and Heat Company		3/93
					The Manufacturers Light and Heat Company	Columbia Gas Transmission Corporation		422/204
					Columbia Gas Transmission Corporation	Columbia Natural Resources, LLC		642/281
					Columbia Natural Resources, LLC	Chesapeake Appalachia, LLC		650/63
					Columbia Gas Transmission Corporation	Chesapeake Appalachia, LLC		662/322
					Chesapeake Appalachia, LLC	SWN Production Company, LLC		33/110
3	7-16-04	John Dean Briggs and Patty Kay Briggs (h/w, JT)	81.2500	1-254966-000	W.H. Loper and Bertie Loper, his wife	T.L. Davis	12.50%	146/489
					T.L. Davis	W.H. Young		146/493
					W.H. Young	J.E. Davis		146/494
					J.E. Davis	J.W. Miller		146/494
					J.E. Davis and Hettie M. Davis, his wife	Jefferson Oil Company		147/254
					J.W. Miller and Jeannette K. Miller, his wife	Jefferson Oil Company		147/255
					Jefferson Oil Company	Carnegie Natural Gas Company		177/74
					Carnegie Natural Gas Company	The Manufacturers Light and Heat Company		3/93
					The Manufacturers Light and Heat Company	Columbia Gas Transmission Corporation		422/204
					Columbia Gas Transmission Corporation	Columbia Natural Resources, LLC		642/281
					Columbia Natural Resources, LLC	Chesapeake Appalachia, LLC		650/63
					Columbia Gas Transmission Corporation	Chesapeake Appalachia, LLC		662/322
	Chesapeake Appalachia, LLC	SWN Production Company, LLC	33/110					
4	7-16-24	George R. Cumpston and Nancy K. Cumpston (h/w, JT)	115.7190	1-237974-001	William R. Woodruff and Wanda M. Woodruff, his wife	Chesapeake Appalachia, LLC	12.50%	659/279
					Chesapeake Appalachia, LLC	SWN Production Company, LLC		33/110

RECEIVED
 Office of Oil and Gas
 SEP 07 2016
 Department of Environmental Protection

51-01883

Exhibit A

#	TMP	SURFACE OWNER	DEEDED ACREAGE	LEASE #	LESSOR	LESSEE	ROYALTY	BK/PG
				1-237974-005	Connie J. Brown, a married woman dealing in her sole and separate property	Chesapeake Appalachia, LLC	12.50%	659/540
					Chesapeake Appalachia, LLC	SWN Production Company, LLC		33/110
				1-237974-007	Theo Sue Mager, a married woman dealing in her sole and separate property	Chesapeake Appalachia, LLC	12.50%	659/588
					Chesapeake Appalachia, LLC	SWN Production Company, LLC		33/110
				1-237974-008	Richard K. Cumpston, a/k/a Richard Cumpston, a married man dealing in his sole and separate property	Chesapeake Appalachia, LLC	12.50%	660/162
					Chesapeake Appalachia, LLC	SWN Production Company, LLC		33/110
				1-237974-009	Terry Cumpston, a married man dealing in his sole and separate property	Chesapeake Appalachia, LLC	12.50%	660/165
					Chesapeake Appalachia, LLC	SWN Production Company, LLC		33/110
				1-237974-006	Norma L. Williams, a single woman	Chesapeake Appalachia, LLC	12.50%	660/342
					Chesapeake Appalachia, LLC	SWN Production Company, LLC		33/110
				1-237974-010	O.E. Burge and Sarah Burge, a/k/a Sarah L. Burge, his wife	Chesapeake Appalachia, LLC	12.50%	660/345
					Chesapeake Appalachia, LLC	SWN Production Company, LLC		33/110
				1-237974-011	Olive M. Martin, a married woman dealing in her sole and separate property, and Barry A. Martin, a married man dealing in his sole and separate property	Chesapeake Appalachia, LLC	12.50%	660/589
					Chesapeake Appalachia, LLC	SWN Production Company, LLC		33/110
				1-237974-013	Linda Suzette Sills and Michael J. Sills, her husband	Chesapeake Appalachia, LLC	12.50%	662/52
					Chesapeake Appalachia, LLC	SWN Production Company, LLC		33/110
				1-237974-012	Elmer D. Parks, a/k/a Elmer David Parks, a married man dealing in his sole and separate property	Chesapeake Appalachia, LLC	12.50%	662/448
					Chesapeake Appalachia, LLC	SWN Production Company, LLC		33/110
				1-237974-015	Johnnie K. Crawford, f/k/a Johnnie K. Woodruff, a married woman dealing in her sole and separate property	Chesapeake Appalachia, LLC	12.50%	664/81
					Chesapeake Appalachia, LLC	SWN Production Company, LLC		33/110
				1-237974-016	Glen Kermit Wendt and Marilyn Virginia Wendt, his wife	Chesapeake Appalachia, LLC	12.50%	664/90
					Chesapeake Appalachia, LLC	SWN Production Company, LLC		33/110
				WV0000039-001	Mountain Minerals, LLC	Chesapeake Appalachia, LLC	12.50%	679/433

51-01883

Exhibit A

#	TMP	SURFACE OWNER	DEEDED ACREAGE	LEASE #	LESSOR	LESSEE	ROYALTY	BK/PG
					Chesapeake Appalachia, LLC	SWN Production Company, LLC		33/110
				1-237974-030	Jeanne Guzek, a married woman dealing in her sole and separate property	Chesapeake Appalachia, LLC	12.50%	686/149
					Chesapeake Appalachia, LLC	SWN Production Company, LLC		33/110
				1-237974-034	Anne C. Glelne, a/k/a Anne Campbell Glelne, a married woman dealing in her sole and separate property	Chesapeake Appalachia, LLC	17.00%	715/530
					Chesapeake Appalachia, LLC	SWN Production Company, LLC		34/582
				1-237974-032	Nancy K. Cumpston, a married woman dealing in her sole and separate property	Chesapeake Appalachia, LLC	18.00%	716/434
					Chesapeake Appalachia, LLC	SWN Production Company, LLC		33/110
				1-237974-033	George R. Cumpston, a married man dealing in his sole and separate property	Chesapeake Appalachia, LLC	18.00%	716/438
					Chesapeake Appalachia, LLC	SWN Production Company, LLC		33/110
				1-237974-036	Loy K. Chaplin, a widower	Chesapeake Appalachia, LLC	17.00%	734/546
					Chesapeake Appalachia, LLC	SWN Production Company, LLC		33/110
				1-237974-035	Almeda C. Leichter, a widow	Chesapeake Appalachia, LLC	17.00%	734/551
					Chesapeake Appalachia, LLC	SWN Production Company, LLC		33/110
				1-237974-037	Edlith Postlethwalte, a widow	Chesapeake Appalachia, LLC	17.00%	735/482
					Chesapeake Appalachia, LLC	SWN Production Company, LLC		33/110
				1-237974-048	Archie J. Chaplin, a single man	Chesapeake Appalachia, LLC	17.00%	739/505
					Chesapeake Appalachia, LLC	SWN Production Company, LLC		33/110
				1-237974-047	Violet Rose Menas, a/k/a Rose Menas, a married woman dealing in her sole and separate property	Chesapeake Appalachia, LLC	17.00%	739/646
					Chesapeake Appalachia, LLC	SWN Production Company, LLC		33/110
				1-237974-041	Ralph Chaplin, a married man dealing in his sole and separate property	Chesapeake Appalachia, LLC	17.00%	740/512
					Chesapeake Appalachia, LLC	SWN Production Company, LLC		33/110
				1-237974-040	Martha J. Segó, a married woman dealing in her sole and separate property	Chesapeake Appalachia, LLC	17.00%	740/517
					Chesapeake Appalachia, LLC	SWN Production Company, LLC		33/110
				1-237974-039	Floyd D. Chaplin, a/k/a Floyd Chaplin and Betsy A. Chaplin, his wife	Chesapeake Appalachia, LLC	17.00%	740/522
					Chesapeake Appalachia, LLC	SWN Production Company, LLC		33/110
				1-237974-046	Terry L. Riter, a/k/a Terry Riter, a single man	Chesapeake Appalachia, LLC	17.00%	740/537
					Chesapeake Appalachia, LLC	SWN Production Company, LLC		33/110

RECEIVED
Office of Oil and Gas
SEP 07 2016

Department of
Environmental Protection

51-01883

Exhibit A

#	TMP	SURFACE OWNER	DEEDED ACREAGE	LEASE #	LESSOR	LESSEE	ROYALTY	BK/PG
				1-237974-045	Marlene M. DeMarco, a widow	Chesapeake Appalachia, LLC	17.00%	740/542
					Chesapeake Appalachia, LLC	SWN Production Company, LLC		33/110
				1-237974-042	Merl Chaplin, a/k/a Merl L. Chaplin, a married man dealing in his sole and separate property	Chesapeake Appalachia, LLC	17.00%	740/572
					Chesapeake Appalachia, LLC	SWN Production Company, LLC		33/110
				1-237974-043	Phyllis E. Bogzevitz, a married woman dealing in her sole and separate property	Chesapeake Appalachia, LLC	17.00%	740/577
					Chesapeake Appalachia, LLC	SWN Production Company, LLC		33/110
				1-237974-044	Alberta E. Cheon, a widow	Chesapeake Appalachia, LLC	17.00%	740/582
					Chesapeake Appalachia, LLC	SWN Production Company, LLC		33/110
				1-237974-038	Barbara K. O'Brien, a/k/a Barbara K. O'Brian, a married woman dealing in her sole and separate property	Chesapeake Appalachia, LLC	17.00%	740/609
					Chesapeake Appalachia, LLC	SWN Production Company, LLC		33/110
				1-237974-049	Harry Riter, Jr., a single man	Chesapeake Appalachia, LLC	17.00%	741/358
					Chesapeake Appalachia, LLC	SWN Production Company, LLC		33/110
				1-237974-050	Estate of JoClare H. Holmes, a/k/a JoClare Howard Holmes, a/k/a Jo Clare Holmes, by Gerald P. Holmes, acting as Executor, and JoClare H. Holmes Trust, dated July 15, 1997, by Gerald P. Holmes and Carol S. Holmes, acting as Trustees, and Gerald P. Holmes, a widower	Chesapeake Appalachia, LLC	17.00%	747/199
					Chesapeake Appalachia, LLC	SWN Production Company, LLC		33/110
				1-237974-052	F. James Chaplin, a married man dealing in his sole and separate property	Chesapeake Appalachia, LLC	17.00%	757/199
					Chesapeake Appalachia, LLC	SWN Production Company, LLC		33/110
				47-0000256-001	Marla Bell, a married woman dealing in her sole and separate property	Chesapeake Appalachia, LLC	18.00%	808/146
					Chesapeake Appalachia, LLC	SWN Production Company, LLC		33/110
				47-0000265-001	Frederick Komorowski, a/k/a Fredrick Komorowski, Jr., a/k/a Fredrick Komorowski and Evelyn Komorowski, his wife	Chesapeake Appalachia, LLC	18.00%	819/481
					Chesapeake Appalachia, LLC	SWN Production Company, LLC		33/110
				47-0000992-001	Susan Gall Smith and Nelson R. Smith, Wife and Husband	Chesapeake Appalachia, LLC		846/155
					Chesapeake Appalachia, LLC	SWN Production Company, LLC		34/582
				Pending	James Chaplin a/k/a James R. Chaplin, a single man acting in his sole and separate property	Fossil Creek Ohio, LLC	18.00%	838/531

RECEIVED
 Office of Oil and Gas
 SEP 07 2016
 of
 Section

51-01883

Exhibit A

#	TMP	SURFACE OWNER	DEEDED ACREAGE	LEASE #	LESSOR	LESSEE	ROYALTY	BK/Pg
				Agreement	Fossil Creek Ohio, LLC	SWN Production Company, LLC		901/77
				Sublease	Columbia Gas Transmission, LLC	Columbia Natural Resources, LLC		642/281
					Columbia Natural Resources, LLC	Chesapeake Appalachia, LLC		650/68
					Columbia Gas Transmission Corporation	Chesapeake Appalachia, LLC		662/322
					Chesapeake Appalachia, LLC	SWN Production Company, LLC		33/110
				Pending	Guy Buzzard	SWN Production Company, LLC	12.50%	895/373
5	7-16-22	Delorse A. Horner, Life Estate Remaindermen: Dorothy S. Price and Mitchell J. Price (h/w, JT)	26.6682	1-235785-001	Larry W. Yeater, widower	Chesapeake Appalachia, LLC	12.50%	657/279
					Chesapeake Appalachia, LLC	SWN Production Company, LLC		33/110
				1-235785-003	Chestnut Holdings Inc., a Florida Corporation	Chesapeake Appalachia, LLC	17.00%	767/104
					Chesapeake Appalachia, LLC	SWN Production Company, LLC		33/110
6	7-16-39	John Matthew Butler	43.5600	1-269641-001	Martha Jane Chambers, widow	Chesapeake Appalachia, LLC	12.50%	679/270
					Chesapeake Appalachia, LLC	SWN Production Company, LLC		33/110
				1-269641-003	June Marie Rush, widow	Chesapeake Appalachia, LLC	12.50%	679/279
					Chesapeake Appalachia, LLC	SWN Production Company, LLC		33/110
				1-269641-004	Lisa Warren, single, f/k/a Lisa Chambers	Chesapeake Appalachia, LLC	12.50%	679/283
					Chesapeake Appalachia, LLC	SWN Production Company, LLC		33/110
				1-269641-006	Kathryn A. Kinsey, widow	Chesapeake Appalachia, LLC	12.50%	679/288
					Chesapeake Appalachia, LLC	SWN Production Company, LLC		33/110
				1-269641-005	Robert C. Richardson, widower	Chesapeake Appalachia, LLC	12.50%	679/292
					Chesapeake Appalachia, LLC	SWN Production Company, LLC		33/110
				1-269641-009	Delora H. Gehrdes and James Gehrdes, her husband	Chesapeake Appalachia, LLC	12.50%	680/106
					Chesapeake Appalachia, LLC	SWN Production Company, LLC		33/110
				1-269641-008	Stephen W. Burge, married dealing in his sole right	Chesapeake Appalachia, LLC	14.00%	680/272
					Chesapeake Appalachia, LLC	SWN Production Company, LLC		33/110
				1-269641-007	Kenneth Lloyd Hostetler, widower	Chesapeake Appalachia, LLC	12.50%	680/301
					Chesapeake Appalachia, LLC	SWN Production Company, LLC		33/110
				1-269641-013	National City Bank of Pennsylvania, successor to First National Bank and Trust Company of Waynesburg, Pennsylvania, Testamentary Trustee	Chesapeake Appalachia, LLC	12.50%	686/189
					Chesapeake Appalachia, LLC	SWN Production Company, LLC		33/110

RECEIVED
 OFFICE OF CHANCERY
 SEP 07 2018
 Office of
 Environmental Protection

51-01883

Exhibit A

#	TMP	SURFACE OWNER	DEEDED ACREAGE	LEASE #	LESSOR	LESSEE	ROYALTY	BK/PAGE
				Memo Attached	Claudia L. Raven, a married woman dealing in her sole and separate property	SWN Production Company, LLC	15.00%	Pending
				Memo Attached	Carol J. Spence, widow	SWN Production Company, LLC	15.00%	Pending
				Memo Attached	Gail Richardson Barner, married dealing in her sole and separate property	SWN Production Company, LLC	15.00%	Pending
7	7-19-20	Vincent E. Lemasters	14.73	1-226029-002	Robert M. Koontz, a married man dealing in his sole and separate property	Chesapeake Appalachia, LLC	12.50%	658/2280
					Chesapeake Appalachia, LLC	SWN Production Company, LLC		33/110
				1-226029-003	Martha Kaye Hill, Married	Chesapeake Appalachia, LLC	12.50%	658/277
					Chesapeake Appalachia, LLC	SWN Production Company, LLC		33/110
				Pending	Sandra Koontz	SWN Production Company, LLC	16.00%	895/204
				1-226029-004	Gail Cumpston Porter	Chesapeake Appalachia, LLC	12.50%	707/124
					Chesapeake Appalachia, LLC	SWN Production Company, LLC		33/110
8	7-16-25.1	Alan Underdonk	75.7900	1-254896-000	Clare Connelly	Guy B. Patterson and A.G. Patterson	12.50%	227/254
					Guy B. Patterson and A.G. Patterson	The Manufacturers Light and Heat Company		2/281
					The Manufacturers Light and Heat Company	Columbia Gas Transmission Corporation		422/204
					Columbia Gas Transmission Corporation	Columbia Natural Resources, LLC		642/281
					Columbia Natural Resources, LLC	Chesapeake Appalachia, LLC		650/63
					Columbia Gas Transmission Corporation	Chesapeake Appalachia, LLC		662/322
					Chesapeake Appalachia, LLC	SWN Production Company, LLC		33/110

ENVIRONMENTAL PROTECTION

51-01883

MEMORANDUM OF OIL AND GAS LEASE

This Memorandum of Oil and Gas Lease made this 30th day of August, 2016 by and between Gail Richardson Barner, married dealing in her sole and separate property, of 200 Park Street, Inglis, FL 34449 hereinafter collectively called "Lessor," and SWN Production Company, L.L.C., a Texas limited liability company, 10000 Energy Drive, Spring, Texas 77389, hereinafter called "Lessee."

WITNESSETH

For and in consideration of the sum of Ten Dollars (\$10.00) cash in hand paid, and other good and valuable consideration, Lessor did make and execute in favor of Lessee an Oil and Gas Lease dated 30th day of August, 2016, and made effective 15th day of August, 2016 which provides for a Five (5) year primary term and an option to renew for an additional Five (5) year term covering Lessor's interest in the following described lands:

Tax Map No: 7-16-38, 7-16-39

See Exhibit "A" attached hereto and made part of

Containing 46.81 acres and located in the Township/District of Liberty, Marshall County, State of West Virginia, for the purpose of drilling, operating for, producing and removing oil and gas and all the constituents thereof. Said lands were conveyed to Lessor by virtue of Deed dated May 15th, 2007 and recorded in Marshall County, West Virginia in Book 660, Page 74. This Lease may be extended beyond the primary term by certain activities including, without limitation, conducting operations, producing oil or gas, or making prescribed payments. This Lease also grants to Lessee a Right of First Refusal to match any offer to top lease the leased premises, which right may be exercised by Lessee within fifteen (15) days after receipt of proper notice from Lessor.

This Memorandum of Oil and Gas Lease is being made and filed for the purpose of giving third parties notice of the existence of the Lease described above. The execution, delivery and recordation of this Memorandum of Oil and Gas Lease shall have no effect upon, and is not intended as an amendment of the terms and conditions of the Lease. It is the intent of the Lessor to lease all of Lessor's interest in and to the properties described herein, whether or not the tracts recited herein are properly described, and further it is understood this lease includes all rights owned by the Lessor in the properties described herein.

IN WITNESS WHEREOF this Memorandum of Oil and Gas Lease is executed as of the date first above written.

WITNESS:

LESSOR:

Gail Richardson Barner
Gail Richardson Barner

Gail Richardson Barner
Gail Richardson Barner

WITNESS:

SWN Production Company, L.L.C.
A Texas limited liability company

Stephen M. Guidry
Vice President - Land

RECEIVED
Office of Oil and Gas

SEP 07 2016

WV Department of
Environmental Protection

10/21/2016

ACKNOWLEDGMENT
(Lessor)

STATE OF FLORIDA)
COUNTY OF LEVY) SS:

On this the 30 day of AUGUST, 2016, before me, a notary public, the undersigned authority, personally appeared Gail Richardson Barnes, known to me (or satisfactorily proven) to be the person whose name is subscribed to the within instrument, and acknowledged that he/she executed the same for the purposes therein contained.

IN WITNESS WHEREOF, I hereunto set my hand and official seal.

My Commission Expires: FEBRUARY 17 2017
Signature/Notary Public: [Signature]
Name/Notary Public (print): RICHARD P. CARLIANA

(SEAL)  RICHARD P. CARLIANA
NOTARY COMMISSION # EE 84828
EXPIRES: February 17, 2017

CORPORATE ACKNOWLEDGMENT

STATE OF TEXAS)
COUNTY OF HARRIS) SS:

On this the _____ day of _____, 2016, before me the undersigned Notary Public, personally appeared Stephen M. Guidry, who acknowledged himself to be the Vice-President - Land of SWN Production Company, L.L.C., a Texas limited liability company, and that he as such officer, being authorized to do so, executed foregoing instrument for the purpose therein contained by signing the name of the corporation by himself as Vice-President - Land.

IN WITNESS WHEREOF, I hereunto set my hand and official seal.

My Commission Expires: _____
Signature/Notary Public: _____
Name/Notary Public (print): _____

(SEAL)

Document prepared by: SWN Production Company, LLC, 10000 Energy Drive, Spring, TX 77389.
Recorder: Return to SWN Production Company, LLC, Lease Records, 10000 Energy Drive, Spring, Texas 77389.

RECEIVED
Office of Oil and Gas

SEP 07 2016

WV Department of
Environmental Protection 10/21/2016

EXHIBIT "A"

Attached to and made a part of that certain oil and gas lease dated the 20 day of August, 2016, by Gail Richardson Barner, married dealing in her sole and separate property, of 200 Park Street, Louisville, FL 34449, as Lessor and SWN Production Company, L.L.C., a Texas limited liability company, as Lessee, to-wit:

DESCRIPTION:

That certain tract of or parcel of land being situated in the District of Liberty, County of Marshall, State of West Virginia, and being bounded now or formerly substantially as follows, to-wit:

On the North by lands of: Orislew, Donald Rex, ET UX & Elson, David L, ET UX
 On the East by lands of: McClelland, Louis S.
 On the South by lands of: North Fish Creek/ Esrr, Robert Thomas
 On the West by lands of: Butler, David T.

Said lands being identified for tax purposes as tract or parcel number 7-16-38 as of the date of this lease and containing 3.25 acres, more or less.

ALSO:

That certain tract of or parcel of land being situated in the District of Liberty, County of Marshall, State of West Virginia, and being bounded now or formerly substantially as follows, to-wit:

On the North by lands of: Orislew, Donald Rex, ET UX & Elson, David L, ET UX
 On the East by lands of: McClelland, Louis S.
 On the South by lands of: North Fish Creek/ Esrr, Robert Thomas
 On the West by lands of: Butler, David T.

Said lands being identified for tax purposes as tract or parcel number 7-16-39 as of the date of this lease and containing 43.56 acres, more or less.

Signed for Identification this 30th day of AUGUST, 2016.

LESSOR:

Gail Richardson Barner
 Gail Richardson Barner

Document prepared by: SWN Production Company, L.L.C. 10000 Energy Drive, Spring, TX 77289.

Recorder: Return to SWN Production Company, L.L.C. Lease Records, 10000 Energy Drive, Spring, Texas 77289

END OF EXHIBIT "A"

RECEIVED
 Office of Oil and Gas

SEP 07 2016

WV Department of
 Environmental Protection

10/21/2016

51-01883

MEMORANDUM OF OIL AND GAS LEASE

This Memorandum of Oil and Gas Lease made this _____ day of August, 2016 by and between Claudia L. Raven, a married woman dealing in her sole and separate property, of 1983 Clinton Avenue North, Rochester, NY 14621 hereinafter collectively called "Lessor," and SWN Production Company, L.L.C., a Texas limited liability company, 10000 Energy Drive, Spring, Texas 77389, hereinafter called "Lessee."

WITNESSETH

For and in consideration of the sum of Ten Dollars (\$10.00) cash in hand paid, and other good and valuable consideration. Lessor did make and execute in favor of Lessee an Oil and Gas Lease dated _____ day of August, 2016, and made effective 15th day of August, 2016 which provides for a Five (5) year primary term and an option to renew for an additional Five (5) year term covering Lessor's interest in the following described lands:


Tax Map No: 7-16-38, 7-16-39


See Exhibit "A" attached hereto and made part of

Containing 46.81 acres and located in the Township/District of Liberty, Marshall County, State of West Virginia, for the purpose of drilling, operating for, producing and removing oil and gas and all the constituents thereof. Said lands were conveyed to Lessor by virtue of Deed dated May 15th, 2007 and recorded in Marshall County, West Virginia in Book 660, Page 74. This Lease may be extended beyond the primary term by certain activities including, without limitation, conducting operations, producing oil or gas, or making prescribed payments. This Lease also grants to Lessee a Right of First Refusal to match any offer to top lease the leased premises, which right may be exercised by Lessee within fifteen (15) days after receipt of proper notice from Lessor.

This Memorandum of Oil and Gas Lease is being made and filed for the purpose of giving third parties notice of the existence of the Lease described above. The execution, delivery and recordation of this Memorandum of Oil and Gas Lease shall have no effect upon, and is not intended as an amendment of the terms and conditions of the Lease. It is the intent of the Lessor to lease all of Lessor's interest in and to the properties described herein, whether or not the tracts recited herein are properly described, and further it is understood this lease includes all rights owned by the Lessor in the properties described herein.

IN WITNESS WHEREOF this Memorandum of Oil and Gas Lease is executed as of the date first above written.

WITNESS:


LESSOR:

Claudia L. Raven

WITNESS:

SWN Production Company, L.L.C.
A Texas limited liability company

Stephen M. Guidry
Vice President - Land

RECEIVED
Office of Oil and Gas

SEP 07 2016

WV Department of
Environmental Protection

10/21/2016

51-01883

ACKNOWLEDGMENT
(Lessor)

STATE OF New York)
COUNTY OF Monroe) SS:

On this the 30th day of August 2016, before me, a notary public, the undersigned authority, personally appeared Claudia L. Raven, known to me (or satisfactorily proven) to be the person whose name is subscribed to the within instrument, and acknowledged that he/she executed the same for the purposes therein contained.

IN WITNESS WHEREOF, I hereunto set my hand and official seal.

My Commission Expires: 10/23/2018
Signature/Notary Public: Adelina Santiago
Name/Notary Public (print): Adelina Santiago

(S E A L)

ADELINA SANTIAGO
Notary Public, State of New York
Monroe County Reg #018A030987
Commission Expires 10/23/18

CORPORATE ACKNOWLEDGMENT

STATE OF TEXAS)
COUNTY OF HARRIS) SS:

On this the _____ day of _____, 2016, before me the undersigned Notary Public, personally appeared Stephen M. Guidry, who acknowledged himself to be the Vice-President - Land of SWN Production Company, L.L.C., a Texas limited liability company, and that he as such officer, being authorized to do so, executed foregoing instrument for the purpose therein contained by signing the name of the corporation by himself as Vice-President - Land.

IN WITNESS WHEREOF, I hereunto set my hand and official seal.

My Commission Expires: _____
Signature/Notary Public: _____
Name/Notary Public (print): _____

(S E A L)

Document prepared by: SWN Production Company, L.L.C. 10000 Energy Drive, Spring, TX 77389.
Recorder: Return to SWN Production Company, L.L.C. Lease Records, 10000 Energy Drive, Spring, Texas 77389.

RECEIVED
Office of Oil and Gas

SEP 07 2016

WV Department of
Environmental Protection

51-01883

EXHIBIT "A"

Attached to and made a part of that certain oil and gas lease dated the _____ day of August, 2016, by Claudia L. Raven, a married dealing in her sole and separate property, of 1983 Clinton Avenue North, Rochester, NY 14621, as Lessor and SWN Production Company, L.L.C., a Texas limited liability company, as Lessee, to-wit:

DESCRIPTION:

That certain tract of or parcel of land being situated in the District of Liberty, County of Marshall, State of West Virginia, and being bounded now or formerly substantially as follows, to-wit:

- On the North by lands of: Quigley, Donald Rex, ET UX & Elson, David L, ET UX
- On the East by lands of: McClelland, Louis S.
- On the South by lands of: North Fish Creek/ Barr, Robert Thomas
- On the West by lands of: Butler, David T.

Said lands being identified for tax purposes as tract or parcel number 7-16-38 as of the date of this lease and containing 3.25 acres, more or less.

ALSO:

That certain tract of or parcel of land being situated in the District of Liberty, County of Marshall, State of West Virginia, and being bounded now or formerly substantially as follows, to-wit:

- On the North by lands of: Quigley, Donald Rex, ET UX & Elson, David L, ET UX
- On the East by lands of: McClelland, Louis S.
- On the South by lands of: North Fish Creek/ Barr, Robert Thomas
- On the West by lands of: Butler, David T.

Said lands being identified for tax purposes as tract or parcel number 7-16-39 as of the date of this lease and containing 43.56 acres, more or less.

Signed for Identification this 30th day of August, 2016.

LESSOR:
Claudia L. Raven
Claudia L. Raven

Document prepared by SWN Production Company, LLC, 10000 Energy Drive, Spring, TX 77289
Recorder Return to SWN Production Company, LLC, Lease Records, 10000 Energy Drive, Spring, Texas 77289

END OF EXHIBIT "A"

RECEIVED
Office of Oil and Gas

SEP 07 2016

WV Department of
Energy and Mineral Resources

10/21/2016

MEMORANDUM OF OIL AND GAS LEASE

This Memorandum of Oil and Gas Lease made this 26 day of August, 2016 by and between Carol J. Spence, widow, of PO Box 892, Inglis, Florida 34449 hereinafter collectively called "Lessor," and SWN Production Company, L.L.C., a Texas limited liability company, 10000 Energy Drive, Spring, Texas 77389, hereinafter called "Lessee."

WITNESSETH

For and in consideration of the sum of Ten Dollars (\$10.00) cash in hand paid, and other good and valuable consideration, Lessor did make and execute in favor of Lessee an Oil and Gas Lease dated 26 day of August, 2016, and made effective 15th day of August, 2016 which provides for a Five (5) year primary term and an option to renew for an additional Five (5) year term covering Lessor's interest in the following described lands:

Tax Map No: 7-16-38, 7-16-39

See Exhibit "A" attached hereto and made part of

Containing 46.81 acres and located in the Township/District of Liberty, Marshall County, State of West Virginia, for the purpose of drilling, operating for, producing and removing oil and gas and all the constituents thereof. Said lands were conveyed to Lessor by virtue of Deed dated May 15th, 2007 and recorded in Marshall County, West Virginia in Book 660, Page 74. This Lease may be extended beyond the primary term by certain activities including, without limitation, conducting operations, producing oil or gas, or making prescribed payments. This Lease also grants to Lessee a Right of First Refusal to match any offer to top lease the leased premises, which right may be exercised by Lessee within fifteen (15) days after receipt of proper notice from Lessor.


This Memorandum of Oil and Gas Lease is being made and filed for the purpose of giving third parties notice of the existence of the Lease described above. The execution, delivery and recordation of this Memorandum of Oil and Gas Lease shall have no effect upon, and is not intended as an amendment of the terms and conditions of the Lease. It is the intent of the Lessor to lease all of Lessor's interest in and to the properties described herein, whether or not the tracts recited herein are properly described, and further it is understood this lease includes all rights owned by the Lessor in the properties described herein.

IN WITNESS WHEREOF this Memorandum of Oil and Gas Lease is executed as of the date first above written.

WITNESS:



LESSOR:


Carol J. Spence

WITNESS:

SWN Production Company, L.L.C.
A Texas limited liability company

Stephen M. Guidry
Vice President - Land

RECEIVED
Office - Oil and Gas

SEP 07 2016

WV Department of
Environmental Protection

ACKNOWLEDGMENT
(Lessor)

STATE OF Florida)
) SS:
COUNTY OF Levy)

On this the 26th day of August 2016, before me, a notary public, the undersigned authority, personally appeared Carol J. Spence, known to me (or satisfactorily proven) to be the person whose name is subscribed to the within instrument, and acknowledged that he/she executed the same for the purposes therein contained.

IN WITNESS WHEREOF, I hereunto set my hand and official seal.



SHELLEY ALUMBAUGH
MY COMMISSION # EE 878758
EXPIRES: June 15, 2017
Budget Tiers Budget Notary Services

My Commission Expires: 6-15-17
Signature/Notary Public: [Signature]
Name/Notary Public (print): Shelley Alumbaugh

(S E A L)

CORPORATE ACKNOWLEDGMENT

STATE OF TEXAS)
) SS:
COUNTY OF HARRIS)

On this the _____ day of _____, 2016, before me the undersigned Notary Public, personally appeared Stephen M. Guidry, who acknowledged himself to be the Vice-President - Land of SWN Production Company, L.L.C., a Texas limited liability company, and that he as such officer, being authorized to do so, executed foregoing instrument for the purpose therein contained by signing the name of the corporation by himself as Vice-President - Land.

IN WITNESS WHEREOF, I hereunto set my hand and official seal.

My Commission Expires: _____
Signature/Notary Public: _____
Name/Notary Public (print): _____

(S E A L)

Document prepared by: SWN Production Company, LLC, 10000 Energy Drive, Spring, TX 77389.
Recorder: Return to SWN Production Company, LLC, Lease Records, 10000 Energy Drive, Spring, Texas 77389.

RECEIVED
Office of Oil and Gas
SEP 07 2016
WV Department of
Environmental Protection

51-01883

EXHIBIT "A"

Attached to and made a part of that certain oil and gas lease dated the 16 day of August, 2016, by Carol J. Spence, widow, of PO Box 892, Inglis, Florida 34449, as Lessor and SWN Production Company, L.L.C., a Texas limited liability company, as Lessee, to-wit:

DESCRIPTION:

That certain tract of or parcel of land being situated in the District of Liberty, County of Marshall, State of West Virginia, and being bounded now or formerly substantially as follows, to wit:

On the North by lands of: Quigley, Donald Rex, ET UX & Elson, David L, ET UX
On the East by lands of: McClelland, Louis S.
On the South by lands of: North Fish Creek/ Barr, Robert Thomas
On the West by lands of: Butler, David T.

Said lands being identified for tax purposes as tract or parcel number 7-16-38 as of the date of this lease and containing 3.25 acres, more or less.

ALSO:

That certain tract of or parcel of land being situated in the District of Liberty, County of Marshall, State of West Virginia, and being bounded now or formerly substantially as follows, to wit:

On the North by lands of: Quigley, Donald Rex, ET UX & Elson, David L, ET UX
On the East by lands of: McClelland, Louis S.
On the South by lands of: North Fish Creek/ Barr, Robert Thomas
On the West by lands of: Butler, David T.

Said lands being identified for tax purposes as tract or parcel number 7-16-39 as of the date of this lease and containing 43.56 acres, more or less.

Signed for Identification this 26 day of AUGUST, 2016.

LESSOR:

Carol J. Spence
Carol J. Spence

Document prepared by: SWN Production Company, LLC, 10000 Energy Drive, Spring, TX 77389.

Recorder: Return to SWN Production Company, LLC, Lease Records, 10000 Energy Drive, Spring, Texas 77389

END OF EXHIBIT "A"

RECEIVED
Office of Oil and Gas

SEP 07 2016

WV Department of
Environmental Protection

10/21/2016

SWN

Southwestern Energy®

PO Box 1300
Jane Lew, WV 26378
PHONE: (832) 796-1610

October 20, 2015

Ms. Laura Adkins
WV DEP Office of Oil & Gas
601 57th St., SE
Charleston, WV 25304

RE: SWN's proposed Gladys Briggs MSH 6H, Gladys Briggs UD-B MSH 7H, Gladys Briggs MSH 10H & Gladys Briggs MSH 210H in Marshall County, West Virginia, Drilling under Fish Creek Road and Fish Ridge Road

Dear Ms. Adkins:

SWN Production Company, LLC ("SWN") is applying for a drilling permit for the above referenced well. The State of West Virginia has raised some concern as to SWN's right to drill under Fish Creek Road and Fish Ridge Road. Please be advised that SWN has leased all mineral owners under said route as it relates to the above-referenced well and unit.

Thank you.

Sincerely,



SWN Production Company, LLC
PO Box 1300
Jane Lew, WV 26378

RECEIVED
Office of Oil and Gas
SEP 07 2016
The Right People doing the Right Things,
wisely Investing the cash flow from
our underlying Assets, will create Value+
WV Department of
Environmental Protection

10/21/2016

STATE OF WEST VIRGINIA
DEPARTMENT OF ENVIRONMENTAL PROTECTION, OFFICE OF OIL AND GAS
NOTICE CERTIFICATION

Date of Notice Certification: 9/21/16

API No. 47-69 - 01883
 Operator's Well No. Gladys Briggs MSH 10H
 Well Pad Name: Gladys Briggs MSH Pad

Notice has been given:

Pursuant to the provisions in West Virginia Code § 22-6A, the Operator has provided the required parties with the Notice Forms listed below for the tract of land as follows:

State:	<u>WV</u>	UTM NAD 83 Easting:	<u>532904.934</u>
County:	<u>Marshall</u>	UTM NAD 83 Northing:	<u>4401979.455</u>
District:	<u>Liberty</u>	Public Road Access:	<u>Fish Ridge Road</u>
Quadrangle:	<u>Cameron</u>	Generally used farm name:	<u>Gladys Briggs</u>
Watershed:	<u>Fish Creek of Upper Ohio River 2</u>		

Pursuant to West Virginia Code § 22-6A-7(b), every permit application filed under this section shall be on a form as may be prescribed by the secretary, shall be verified and shall contain the following information: (14) A certification from the operator that (i) it has provided the owners of the surface described in subdivisions (1), (2) and (4), subsection (b), section ten of this article, the information required by subsections (b) and (c), section sixteen of this article; (ii) that the requirement was deemed satisfied as a result of giving the surface owner notice of entry to survey pursuant to subsection (a), section ten of this article six-a; or (iii) the notice requirements of subsection (b), section sixteen of this article were waived in writing by the surface owner; and Pursuant to West Virginia Code § 22-6A-11(b), the applicant shall tender proof of and certify to the secretary that the notice requirements of section ten of this article have been completed by the applicant.

<p>Pursuant to West Virginia Code § 22-6A, the Operator has attached proof to this Notice Certification that the Operator has properly served the required parties with the following:</p> <p>*PLEASE CHECK ALL THAT APPLY</p> <p><input type="checkbox"/> 1. NOTICE OF SEISMIC ACTIVITY or <input checked="" type="checkbox"/> NOTICE NOT REQUIRED BECAUSE NO SEISMIC ACTIVITY WAS CONDUCTED</p> <p><input type="checkbox"/> 2. NOTICE OF ENTRY FOR PLAT SURVEY or <input checked="" type="checkbox"/> NO PLAT SURVEY WAS CONDUCTED</p> <p><input checked="" type="checkbox"/> 3. NOTICE OF INTENT TO DRILL or <input type="checkbox"/> NOTICE NOT REQUIRED BECAUSE NOTICE OF ENTRY FOR PLAT SURVEY WAS CONDUCTED or</p> <p style="padding-left: 40px;"><input type="checkbox"/> WRITTEN WAIVER BY SURFACE OWNER (PLEASE ATTACH)</p> <p><input checked="" type="checkbox"/> 4. NOTICE OF PLANNED OPERATION</p> <p><input checked="" type="checkbox"/> 5. PUBLIC NOTICE</p> <p><input checked="" type="checkbox"/> 6. NOTICE OF APPLICATION</p>	<p>OOG OFFICE USE ONLY</p> <p><input type="checkbox"/> RECEIVED/ NOT REQUIRED</p> <p><input type="checkbox"/> RECEIVED</p> <p><input type="checkbox"/> RECEIVED/ NOT REQUIRED</p> <p><input type="checkbox"/> RECEIVED</p> <p><input type="checkbox"/> RECEIVED</p> <p><input type="checkbox"/> RECEIVED</p>
---	---

RECEIVED
Office of Oil and Gas


Required Attachments:

The Operator shall attach to this Notice Certification Form all Notice Forms and Certifications of Notice that have been provided to the required parties and/or any associated written waivers. For the Public Notice, the operator shall attach a copy of the Class II Legal Advertisement with publication date verification or the associated Affidavit of Publication. The attached Notice Forms and Certifications of Notice shall serve as proof that the required parties have been noticed as required under West Virginia Code § 22-6A. Pursuant to West Virginia Code § 22-6A-11(b), the Certification of Notice to the person may be made by affidavit of personal service, the return receipt card or other postal receipt for certified mailing.

Certification of Notice is hereby given:

THEREFORE, I _____, have read and understand the notice requirements within West Virginia Code § 22-6A. I certify that as required under West Virginia Code § 22-6A, I have served the attached copies of the Notice Forms, identified above, to the required parties through personal service, by registered mail or by any method of delivery that requires a receipt or signature confirmation. I certify under penalty of law that I have personally examined and am familiar with the information submitted in this Notice Certification and all attachments, and that based on my inquiry of those individuals immediately responsible for obtaining the information, I believe that the information is true, accurate and complete. I am aware that there are significant penalties for submitting false information, including the possibility of fine and imprisonment.

Well Operator:	<u>SWN Production Co., LLC</u>	Address:	<u>P.O. Box 12359</u>
By:	<u>Dee Southall</u>		<u>Spring, TX 77391-4954</u>
Its:	<u>Regulatory Supervisor</u>	Facsimile:	<u>92816182780@fax.com</u>
Telephone:	<u>832-796-1614</u>	Email:	<u>Dee_Southall@swn.com</u>



Subscribed and sworn before me this 27th day of October 2015
Brittany R Woody Notary Public
 My Commission Expires 11/27/22

Oil and Gas Privacy Notice:

The Office of Oil and Gas processes your personal information, such as name, address and telephone number, as part of our regulatory duties. Your personal information may be disclosed to other State agencies or third parties in the normal course of business or as needed to comply with statutory or regulatory requirements, including Freedom of Information Act requests. Our office will appropriately secure your personal information. If you have any questions about our use or your personal information, please contact DEP's Chief Privacy Officer at depprivacyofficer@wv.gov.

RECEIVED
 Office of Oil and Gas
 SEP 07 2016
 WV Department of
 Environmental Protection

STATE OF WEST VIRGINIA
DEPARTMENT OF ENVIRONMENTAL PROTECTION, OFFICE OF OIL AND GAS
NOTICE OF APPLICATION

Notice Time Requirement: notice shall be provided no later than the filing date of permit application.

Date of Notice: 9/16/14 Date Permit Application Filed: 9/16/14

Notice of:

- PERMIT FOR ANY WELL WORK
- CERTIFICATE OF APPROVAL FOR THE CONSTRUCTION OF AN IMPOUNDMENT OR PIT

Delivery method pursuant to West Virginia Code § 22-6A-10(b)

- PERSONAL SERVICE
- REGISTERED MAIL
- METHOD OF DELIVERY THAT REQUIRES A RECEIPT OR SIGNATURE CONFIRMATION

Pursuant to W. Va. Code § 22-6A-10(b) no later than the filing date of the application, the applicant for a permit for any well work or for a certificate of approval for the construction of an impoundment or pit as required by this article shall deliver, by personal service or by registered mail or by any method of delivery that requires a receipt or signature confirmation, copies of the application, the erosion and sediment control plan required by section seven of this article, and the well plat to each of the following persons: (1) The owners of record of the surface of the tract on which the well is or is proposed to be located; (2) The owners of record of the surface tract or tracts overlying the oil and gas leasehold being developed by the proposed well work, if the surface tract is to be used for roads or other land disturbance as described in the erosion and sediment control plan submitted pursuant to subsection (c), section seven of this article; (3) The coal owner, operator or lessee, in the event the tract of land on which the well proposed to be drilled is located [sic] is known to be underlain by one or more coal seams; (4) The owners of record of the surface tract or tracts overlying the oil and gas leasehold being developed by the proposed well work, if the surface tract is to be used for the placement, construction, enlargement, alteration, repair, removal or abandonment of any impoundment or pit as described in section nine of this article; (5) Any surface owner or water purveyor who is known to the applicant to have a water well, spring or water supply source located within one thousand five hundred feet of the center of the well pad which is used to provide water for consumption by humans or domestic animals; and (6) The operator of any natural gas storage field within which the proposed well work activity is to take place. (c)(1) If more than three tenants in common or other co-owners of interests described in subsection (b) of this section hold interests in the lands, the applicant may serve the documents required upon the person described in the records of the sheriff required to be maintained pursuant to section eight, article one, chapter eleven-a of this code. (2) Notwithstanding any provision of this article to the contrary, notice to a lien holder is not notice to a landowner, unless the lien holder is the landowner. W. Va. Code R. § 35-8-5.7.a requires, in part, that the operator shall also provide the Well Site Safety Plan ("WSSP") to the surface owner and any water purveyor or surface owner subject to notice and water testing as provided in section 15 of this rule.

Application Notice WSSP Notice E&S Plan Notice Well Plat Notice is hereby provided to:

SURFACE OWNER(s)
Name: John D. & Patty Briggs ✓
Address: 342 Briggs Lane
Cameron, WV 26033

Name: Vincent E. Lemasters ✓
Address: 103 Briggs Lane
Cameron, WV 26033

SURFACE OWNER(s) (Road and/or Other Disturbance)

Name: _____
Address: _____

Name: _____
Address: _____

SURFACE OWNER(s) (Impoundments or Pits)

Name: _____
Address: _____

COAL OWNER OR LESSEE
Name: Consolidated Coal Company ✓
Address: 1000 Consol Energy Drive
Canonsburg, OA 15317

COAL OPERATOR

Name: _____
Address: _____

SURFACE OWNER OF WATER WELL AND/OR WATER PURVEYOR(s)

Name: See Attachment #1
Address: _____

OPERATOR OF ANY NATURAL GAS STORAGE FIELD

Name: Columbia Gas Transmission, LLC Att: John Shelton
Address: 1700 MacCorkle Ave SE / PO Box 1273
Charleston, WV 25325

*Please attach additional forms if necessary

RECEIVED
Office of Oil and Gas

SEP 07 2016

Department of Environmental Protection

**STATE OF WEST VIRGINIA
DEPARTMENT OF ENVIRONMENTAL PROTECTION, OFFICE OF OIL AND GAS
NOTICE OF APPLICATION**

Notice Time Requirement: notice shall be provided no later than the **filing date of permit application.**

Date of Notice: _____ **Date Permit Application Filed:** _____

Notice of:

- PERMIT FOR ANY WELL WORK
- CERTIFICATE OF APPROVAL FOR THE CONSTRUCTION OF AN IMPOUNDMENT OR PIT

Delivery method pursuant to West Virginia Code § 22-6A-10(b)

- PERSONAL SERVICE
- REGISTERED MAIL
- METHOD OF DELIVERY THAT REQUIRES A RECEIPT OR SIGNATURE CONFIRMATION

Pursuant to W. Va. Code § 22-6A-10(b) no later than the filing date of the application, the applicant for a permit for any well work or for a certificate of approval for the construction of an impoundment or pit as required by this article shall deliver, by personal service or by registered mail or by any method of delivery that requires a receipt or signature confirmation, copies of the application, the erosion and sediment control plan required by section seven of this article, and the well plat to each of the following persons: (1) The owners of record of the surface of the tract on which the well is or is proposed to be located; (2) The owners of record of the surface tract or tracts overlying the oil and gas leasehold being developed by the proposed well work, if the surface tract is to be used for roads or other land disturbance as described in the erosion and sediment control plan submitted pursuant to subsection (c), section seven of this article; (3) The coal owner, operator or lessee, in the event the tract of land on which the well proposed to be drilled is located [sic] is known to be underlain by one or more coal seams; (4) The owners of record of the surface tract or tracts overlying the oil and gas leasehold being developed by the proposed well work, if the surface tract is to be used for the placement, construction, enlargement, alteration, repair, removal or abandonment of any impoundment or pit as described in section nine of this article; (5) Any surface owner or water purveyor who is known to the applicant to have a water well, spring or water supply source located within one thousand five hundred feet of the center of the well pad which is used to provide water for consumption by humans or domestic animals; and (6) The operator of any natural gas storage field within which the proposed well work activity is to take place. (c)(1) If more than three tenants in common or other co-owners of interests described in subsection (b) of this section hold interests in the lands, the applicant may serve the documents required upon the person described in the records of the sheriff required to be maintained pursuant to section eight, article one, chapter eleven-a of this code. (2) Notwithstanding any provision of this article to the contrary, notice to a lien holder is not notice to a landowner, unless the lien holder is the landowner. W. Va. Code R. § 35-8-5.7.a requires, in part, that the operator shall also provide the Well Site Safety Plan ("WSSP") to the surface owner and any water purveyor or surface owner subject to notice and water testing as provided in section 15 of this rule.

Application Notice WSSP Notice E&S Plan Notice Well Plat Notice is hereby provided to:

SURFACE OWNER(s)

Name: Jack Briggs
Address: 307 Briggs Lane
Cameron, WV 26033

Name: James Rodney Briggs
Address: 531 Briggs Lane
Cameron, WV 26033

SURFACE OWNER(s) (Road and/or Other Disturbance)

Name: _____
Address: _____

Name: _____
Address: _____

SURFACE OWNER(s) (Impoundments or Pits)

Name: _____
Address: _____

COAL OWNER OR LESSEE

Name: Consolidated Coal Company
Address: 1000 Consol Energy Drive
Canonsburg, OA 15317

COAL OPERATOR

Name: _____
Address: _____

SURFACE OWNER OF WATER WELL AND/OR WATER PURVEYOR(s)

Name: _____
Address: _____

OPERATOR OF ANY NATURAL GAS STORAGE FIELD

Name: Columbia Gas Transmission, LLC Attn: John Shelton
Address: 1700 MacCorkle Ave SE / PO Box 1273
Charleston, WV 25325

*Please attach additional forms if necessary

WV Department of
Environmental Protection

10/21/2016

SEP 07 2016

STATE OF WEST VIRGINIA
DEPARTMENT OF ENVIRONMENTAL PROTECTION, OFFICE OF OIL AND GAS
NOTICE OF APPLICATION

Notice Time Requirement: notice shall be provided no later than the **filing date of permit application.**

Date of Notice: _____ Date Permit Application Filed: 8/27/16

Notice of:

- PERMIT FOR ANY WELL WORK
- CERTIFICATE OF APPROVAL FOR THE CONSTRUCTION OF AN IMPOUNDMENT OR PIT

Delivery method pursuant to West Virginia Code § 22-6A-10(b)

- PERSONAL SERVICE
- REGISTERED MAIL
- METHOD OF DELIVERY THAT REQUIRES A RECEIPT OR SIGNATURE CONFIRMATION

Pursuant to W. Va. Code § 22-6A-10(b) no later than the filing date of the application, the applicant for a permit for any well work or for a certificate of approval for the construction of an impoundment or pit as required by this article shall deliver, by personal service or by registered mail or by any method of delivery that requires a receipt or signature confirmation, copies of the application, the erosion and sediment control plan required by section seven of this article, and the well plat to each of the following persons: (1) The owners of record of the surface of the tract on which the well is or is proposed to be located; (2) The owners of record of the surface tract or tracts overlying the oil and gas leasehold being developed by the proposed well work, if the surface tract is to be used for roads or other land disturbance as described in the erosion and sediment control plan submitted pursuant to subsection (c), section seven of this article; (3) The coal owner, operator or lessee, in the event the tract of land on which the well proposed to be drilled is located [sic] is known to be underlain by one or more coal seams; (4) The owners of record of the surface tract or tracts overlying the oil and gas leasehold being developed by the proposed well work, if the surface tract is to be used for the placement, construction, enlargement, alteration, repair, removal or abandonment of any impoundment or pit as described in section nine of this article; (5) Any surface owner or water purveyor who is known to the applicant to have a water well, spring or water supply source located within one thousand five hundred feet of the center of the well pad which is used to provide water for consumption by humans or domestic animals; and (6) The operator of any natural gas storage field within which the proposed well work activity is to take place. (c)(1) If more than three tenants in common or other co-owners of interests described in subsection (b) of this section hold interests in the lands, the applicant may serve the documents required upon the person described in the records of the sheriff required to be maintained pursuant to section eight, article one, chapter eleven-a of this code. (2) Notwithstanding any provision of this article to the contrary, notice to a lien holder is not notice to a landowner, unless the lien holder is the landowner. W. Va. Code R. § 35-8-5.7.a requires, in part, that the operator shall also provide the Well Site Safety Plan ("WSSP") to the surface owner and any water purveyor or surface owner subject to notice and water testing as provided in section 15 of this rule.

Application Notice WSSP Notice E&S Plan Notice Well Plat Notice is hereby provided to:

SURFACE OWNER(s)

Name: Thelma Yeater
Address: 82 Fish Ridge Rd
Cameron, WV 26033

Name: _____
Address: _____

SURFACE OWNER(s) (Road and/or Other Disturbance)

Name: _____
Address: _____

Name: _____
Address: _____

SURFACE OWNER(s) (Impoundments or Pits)

Name: _____
Address: _____

COAL OWNER OR LESSEE

Name: Consolidated Coal Company
Address: 1000 Consol Energy Drive
Canonsburg, OA 15317

COAL OPERATOR

Name: _____
Address: _____

SURFACE OWNER OF WATER WELLED AND/OR WATER PURVEYOR(s)

Name: _____
Address: _____

OPERATOR OF ANY NATURAL GAS STORAGE FIELD

Name: Columbia Gas Transmission, LLC Att: John Shelton
Address: 1700 MacCorkle Ave SE / PO Box 1273
Charleston, WV 25325

*Please attach additional forms if necessary

RECEIVED
Office of Oil and Gas
SEP 07 2016

STATE OF WEST VIRGINIA
DEPARTMENT OF ENVIRONMENTAL PROTECTION, OFFICE OF OIL AND GAS
NOTICE OF APPLICATION

Notice Time Requirement: notice shall be provided no later than the filing date of permit application.

Date of Notice 9/16/16 Date Permit Application Filed: 9/16/16

Notice of:

- PERMIT FOR ANY WELL WORK
- CERTIFICATE OF APPROVAL FOR THE CONSTRUCTION OF AN IMPOUNDMENT OR PIT

Delivery method pursuant to West Virginia Code § 22-6A-10(b)

- PERSONAL SERVICE
- REGISTERED MAIL
- METHOD OF DELIVERY THAT REQUIRES A RECEIPT OR SIGNATURE CONFIRMATION

Pursuant to W. Va. Code § 22-6A-10(b) no later than the filing date of the application, the applicant for a permit for any well work or for a certificate of approval for the construction of an impoundment or pit as required by this article shall deliver, by personal service or by registered mail or by any method of delivery that requires a receipt or signature confirmation, copies of the application, the erosion and sediment control plan required by section seven of this article, and the well plat to each of the following persons: (1) The owners of record of the surface of the tract on which the well is or is proposed to be located; (2) The owners of record of the surface tract or tracts overlying the oil and gas leasehold being developed by the proposed well work, if the surface tract is to be used for roads or other land disturbance as described in the erosion and sediment control plan submitted pursuant to subsection (c), section seven of this article; (3) The coal owner, operator or lessee, in the event the tract of land on which the well proposed to be drilled is located [sic] is known to be underlain by one or more coal seams; (4) The owners of record of the surface tract or tracts overlying the oil and gas leasehold being developed by the proposed well work, if the surface tract is to be used for the placement, construction, enlargement, alteration, repair, removal or abandonment of any impoundment or pit as described in section nine of this article; (5) Any surface owner or water purveyor who is known to the applicant to have a water well, spring or water supply source located within one thousand five hundred feet of the center of the well pad which is used to provide water for consumption by humans or domestic animals; and (6) The operator of any natural gas storage field within which the proposed well work activity is to take place. (c)(1) If more than three tenants in common or other co-owners of interests described in subsection (b) of this section hold interests in the lands, the applicant may serve the documents required upon the person described in the records of the sheriff required to be maintained pursuant to section eight, article one, chapter eleven-a of this code. (2) Notwithstanding any provision of this article to the contrary, notice to a lien holder is not notice to a landowner, unless the lien holder is the landowner. W. Va. Code R. § 35-8-5.7.a requires, in part, that the operator shall also provide the Well Site Safety Plan ("WSSP") to the surface owner and any water purveyor or surface owner subject to notice and water testing as provided in section 15 of this rule.

Application Notice WSSP Notice E&S Plan Notice Well Plat Notice is hereby provided to:

SURFACE OWNER(s)
Name: Roger Jacob Briggs ✓
Address: 531 Briggs Lane
Cameron, WV 26033

Name: Preston & Heather L. Yeater ✓
Address: 3663 Fish Ridge Rd
Cameron, WV 26033

SURFACE OWNER(s) (Road and/or Other Disturbance)
Name: _____
Address: _____

Name: _____
Address: _____

SURFACE OWNER(s) (Impoundments or Pits)
Name: _____
Address: _____

COAL OWNER OR LESSEE
Name: Consolidated Coal Company ✓
Address: 1000 Consol Energy Drive
Canonsburg, OA 15317

COAL OPERATOR
Name: _____
Address: _____

SURFACE OWNER OF WATER WELL AND/OR WATER PURVEYOR(s)
Name: _____
Address: _____

OPERATOR OF ANY NATURAL GAS STORAGE FIELD
Name: Columbia Gas Transmission, LLC, Att: John Shelton
Address: 1700 MacCorkle Ave SE / PO Box 1273
Charleston, WV 25325

*Please attach additional forms if necessary
Office of Environmental Protection

Attachment #1

51-01883

Gladys Briggs MSH Pad - Water Purveyors w/in 1500'

Landowner

James Briggs

Jack Briggs

Address

531 Briggs Lane Cameron, WV 26033 ✓

307 Briggs Lane, Cameron, WV 26033 ✓

RECEIVED
Office of Oil and Gas

SEP 07 2016

WV Department of
Environmental Protection

10/21/2016

Notice is hereby given:

Pursuant to West Virginia Code § 22-6A-10(b), notice is hereby given that the undersigned well operator has applied for a permit for well work or for a certificate of approval for the construction of an impoundment or pit.

This Notice Shall Include:

Pursuant to W. Va. Code § 22-6A-10(b), this notice shall include: (1) copies of the application; (2) the erosion and sediment control plan required by section seven of this article; and (3) the well plat.

Pursuant to W. Va. Code § 22-6A-10(f), this notice shall include: (1) a statement of the time limits for filing written comments; (2) who may file written comments; (3) the name and address of the secretary for the purpose of filing the comments and obtaining additional information; and (4) a statement that the persons may request, at the time of submitting written comments, notice of the permit decision and a list of persons qualified to test water.

Pursuant to W. Va. Code R. § 35-8-5.7.a, the operator shall provide the Well Site Safety Plan to the surface owner and any water purveyor or surface owner subject to notice and water testing as provided in section 15 of this rule.

Pursuant to W. Va. Code R. § 35-8-15.2.c, this notice shall: (1) contain a statement of the surface owner's and water purveyor's right to request sampling and analysis; (2) advise the surface owner and water purveyor of the rebuttable presumption for contamination or deprivation of a fresh water source or supply; advise the surface owner and water purveyor that refusal to allow the operator to conduct a pre-drilling water well test constitutes a method to rebut the presumption of liability; (3) advise the surface owner and water purveyor of his or her independent right to sample and analyze any water supply at his or her own expense; advise the surface owner and water purveyor whether or not the operator will utilize an independent laboratory to analyze any sample; and (4) advise the surface owner and or water purveyor that he or she can obtain from the Chief a list of water testing laboratories in the subject area capable of and qualified to test water supplies in accordance with standard acceptable methods.

Additional information related to horizontal drilling may be obtained from the Secretary, at the WV Department of Environmental Protection headquarters, located at 601 57th Street, SE, Charleston, WV 25304 (304-926-0450) or by visiting www.dep.wv.gov/oil-and-gas/pages/default.aspx.

Well Location Restrictions

Pursuant to W. Va. Code § 22-6A-12, Wells may not be drilled within two hundred fifty feet measured horizontally from any existing water well or developed spring used for human or domestic animal consumption. The center of well pads may not be located within six hundred twenty-five feet of an occupied dwelling structure, or a building two thousand five hundred square feet or larger used to house or shelter dairy cattle or poultry husbandry. This limitation is applicable to those wells, developed springs, dwellings or agricultural buildings that existed on the date a notice to the surface owner of planned entry for surveying or staking as provided in section ten of this article or a notice of intent to drill a horizontal well as provided in subsection (b), section sixteen of this article was provided, whichever occurs first, and to any dwelling under construction prior to that date. This limitation may be waived by written consent of the surface owner transmitted to the department and recorded in the real property records maintained by the clerk of the county commission for the county in which such property is located. Furthermore, the well operator may be granted a variance by the secretary from these distance restrictions upon submission of a plan which identifies the sufficient measures, facilities or practices to be employed during well site construction, drilling and operations. The variance, if granted, shall include terms and conditions the department requires to ensure the safety and protection of affected persons and property. The terms and conditions may include insurance, bonding and indemnification, as well as technical requirements. (b) No well pad may be prepared or well drilled within one hundred feet measured horizontally from any perennial stream, natural or artificial lake, pond or reservoir, or a wetland, or within three hundred feet of a naturally reproducing trout stream. No well pad may be located within one thousand feet of a surface or ground water intake of a public water supply. The distance from the public water supply as identified by the department shall be measured as follows: (1) For a surface water intake on a lake or reservoir, the distance shall be measured from the boundary of the lake or reservoir. (2) For a surface water intake on a flowing stream, the distance shall be measured from a semicircular radius extending upstream of the surface water intake. (3) For a groundwater source, the distance shall be measured from the wellhead or spring. The department may, in its discretion, waive these distance restrictions upon submission of a plan identifying sufficient measures, facilities or practices to be employed during well site construction, drilling and operations to protect the waters of the state. A waiver, if granted, shall impose any permit conditions as the secretary considers necessary. (c) Notwithstanding the foregoing provisions of this section, nothing contained in this section prevents an operator from conducting the activities permitted or authorized by a Clean Water Act Section 404 permit or other approval from the United States Army Corps of Engineers within any waters of the state or within the restricted areas referenced in this section. (d) The well location restrictions set forth in this section shall not apply to any well on a multiple well pad if at least one of the wells was permitted prior to the effective date of this article. (e) The secretary shall, by December 31, 2012, report to the Legislature on the noise, light, dust and volatile organic compounds generated by the drilling of horizontal wells as they relate to the well location restrictions regarding occupied dwelling structures pursuant to this section. Upon a finding, if any, by the secretary that the well location restrictions regarding occupied dwelling structures are inadequate or otherwise require alteration to address the items

examined in the study required by this subsection, the secretary shall have the authority to propose for promulgation legislative rules establishing guidelines and procedures regarding reasonable levels of noise, light, dust and volatile organic compounds relating to drilling horizontal wells, including reasonable means of mitigating such factors, if necessary.

Water Well Testing:

Pursuant to West Virginia Code § 22-6A-10(d), notification shall be made, with respect to surface landowners identified in subsection (b) or water purveyors identified in subdivision (5), subsection (b) of this section, of the opportunity for testing their water well. The operator shall provide an analysis to such surface landowner or water purveyor at their request.

Water Testing Laboratories:

Pursuant to West Virginia Code § 22-6A-10(i), persons entitled to notice pursuant to subsection (b) of this section may contact the department to ascertain the names and locations of water testing laboratories in the subject area capable and qualified to test water supplies in accordance with standard accepted methods. In compiling that list of names the department shall consult with the state Bureau for Public Health and local health departments. A surface owner and water purveyor has an independent right to sample and analyze any water supply at his or her own expense. The laboratory utilized by the operator shall be approved by the agency as being certified and capable of performing sample analyses in accordance with this section.

Rebuttable Presumption for Contamination or Deprivation of a Fresh Water Source or Supply:

W. Va. Code § 22-6A-18 requires that (b) unless rebutted by one of the defenses established in subsection (c) of this section, in any action for contamination or deprivation of a fresh water source or supply within one thousand five hundred feet of the center of the well pad for horizontal well, there is a rebuttable presumption that the drilling and the oil or gas well or either was the proximate cause of the contamination or deprivation of the fresh water source or supply. (c) In order to rebut the presumption of liability established in subsection (b) of this section, the operator must prove by a preponderance of the evidence one of the following defenses: (1) The pollution existed prior to the drilling or alteration activity as determined by a predrilling or prealteration water well test. (2) The landowner or water purveyor refused to allow the operator access to the property to conduct a predrilling or prealteration water well test. (3) The water supply is not within one thousand five hundred feet of the well. (4) The pollution occurred more than six months after completion of drilling or alteration activities. (5) The pollution occurred as the result of some cause other than the drilling or alteration activity. (d) Any operator electing to preserve its defenses under subdivision (1), subsection (c) of this section shall retain the services of an independent certified laboratory to conduct the predrilling or prealteration water well test. A copy of the results of the test shall be submitted to the department and the surface owner or water purveyor in a manner prescribed by the secretary. (e) Any operator shall replace the water supply of an owner of interest in real property who obtains all or part of that owner's supply of water for domestic, agricultural, industrial or other legitimate use from an underground or surface source with a comparable water supply where the secretary determines that the water supply has been affected by contamination, diminution or interruption proximately caused by the oil or gas operation, unless waived in writing by that owner. (f) The secretary may order the operator conducting the oil or gas operation to: (1) Provide an emergency drinking water supply within twenty-four hours; (2) Provide temporary water supply within seventy-two hours; (3) Within thirty days begin activities to establish a permanent water supply or submit a proposal to the secretary outlining the measures and timetables to be used in establishing a permanent supply. The total time in providing a permanent water supply may not exceed two years. If the operator demonstrates that providing a permanent replacement water supply cannot be completed within two years, the secretary may extend the time frame on case-by-case basis; and (4) Pay all reasonable costs incurred by the real property owner in securing a water supply. (g) A person as described in subsection (b) of this section aggrieved under the provisions of subsections (b), (e) or (f) of this section may seek relief in court... (i) Notwithstanding the denial of the operator of responsibility for the damage to the real property owner's water supply or the status of any appeal on determination of liability for the damage to the real property owner's water supply, the operator may not discontinue providing the required water service until authorized to do so by the secretary or a court of competent jurisdiction.

Written Comment:

Pursuant to West Virginia Code § 22-6A-11(a), all persons described in subsection (b), section ten of this article may file written comments with the secretary as to the location or construction of the applicant's proposed well work within thirty days after the application is filed with the secretary. All persons described in West Virginia Code § 22-6A-10(b) may file written comments as to the location or construction of the applicant's proposed well work to the Secretary at:

Chief, Office of Oil and Gas
Department of Environmental Protection
601 57th St. SE
Charleston, WV 25304
(304) 926-0450

RECEIVED
Office of Oil and Gas

SEP 07 2016

WV Department of
Environmental Protection

Such persons may request, at the time of submitting written comments, notice of the permit decision and a list of persons qualified to test water. **NOTE: YOU ARE NOT REQUIRED TO FILE ANY COMMENT.**

Time Limits and Methods for Filing Comments.

The law requires these materials to be served on or before the date the operator files its Application. You have **THIRTY (30) DAYS** after the filing date to file your comments. Comments must be filed in person or received in the mail by the Chief's office by the time stated above. You may call the Chief's office to be sure of the date. Check with your postmaster to ensure adequate delivery time or to arrange special expedited handling. If you have been contacted by the well operator and you have signed a "voluntary statement of no objection" to the planned work described in these materials, then the permit may be issued at any time.

Pursuant to West Virginia Code § 22-6A-11(c)(2), Any objections of the affected coal operators and coal seam owners and lessees shall be addressed through the processes and procedures that exist under sections fifteen, seventeen and forty, article six of this chapter, as applicable and as incorporated into this article by section five of this article. The written comments filed by the parties entitled to notice under subdivisions (1), (2), (4), (5) and (6), subsection (b), section ten of this article shall be considered by the secretary in the permit issuance process, but the parties are not entitled to participate in the processes and proceedings that exist under sections fifteen, seventeen or forty, article six of this chapter, as applicable and as incorporated into this article by section five of this article.

Comment Requirements

Your comments must be in writing and include your name, address and telephone number, the well operator's name and well number and the approximate location of the proposed well site including district and county from the application. You may add other documents, such as sketches, maps or photographs to support your comments.

Disclaimer: All comments received will be placed on our web site <http://www.dep.wv.gov/oil-and-gas/Horizontal-Permits/Pages/default.aspx> and the applicant will automatically be forwarded an email notice that such comments have been submitted. The applicant will be expected to provide a response to comments submitted by any surface owner, water purveyor or natural gas storage operator noticed within the application.

Permit Denial or Condition

The Chief has the power to deny or condition a well work permit. Pursuant to West Virginia Code § 22-6A-8(d), the permit may not be issued or be conditioned, including conditions with respect to the location of the well and access roads prior to issuance if the director determines that:

- (1) The proposed well work will constitute a hazard to the safety of persons;
- (2) The plan for soil erosion and sediment control is not adequate or effective;
- (3) Damage would occur to publicly owned lands or resources; or
- (4) The proposed well work fails to protect fresh water sources or supplies.

A permit may also be denied under West Virginia Code § 22-6A-7(k), the secretary shall deny the issuance of a permit if the secretary determines that the applicant has committed a substantial violation of a previously issued permit for a horizontal well, including the applicable erosion and sediment control plan associated with the previously issued permit, or a substantial violation of one or more of the rules promulgated under this article, and in each instance has failed to abate or seek review of the violation within the time prescribed by the secretary pursuant to the provisions of subdivisions (1) and (2), subsection (a), section five of this article and the rules promulgated hereunder, which time may not be unreasonable.

Pursuant to West Virginia Code § 22-6A-10(g), any person entitled to submit written comments to the secretary pursuant to subsection (a), section eleven of this article, shall also be entitled to receive from the secretary a copy of the permit as issued or a copy of the order modifying or denying the permit if the person requests receipt of them as a part of the written comments submitted concerning the permit application. Such persons may request, at the time of submitting written comments, notice of the permit decision and a list of persons qualified to test water.

WW-6A
(8-13)


API NO. 47-~~51~~ - 01883
OPERATOR WELL NO. Gladys Briggs MSH 10H
Well Pad Name: Gladys Briggs MSH Pad

Notice is hereby given by:

Well Operator: SWN Production Co., LLC
Telephone: 832-796-1000
Email: Dee_Southall@swn.com
Address: P.O. Box 12359
Spring, TX 77391-4954
Facsimile: 92816182780@fax.com

Oil and Gas Privacy Notice:

The Office of Oil and Gas processes your personal information, such as name, address and telephone number, as part of our regulatory duties. Your personal information may be disclosed to other State agencies or third parties in the normal course of business or as needed to comply with statutory or regulatory requirements, including Freedom of Information Act requests. Our office will appropriately secure your personal information. If you have any questions about our use or your personal information, please contact DEP's Chief Privacy Officer at deprivacyofficer@wv.gov.

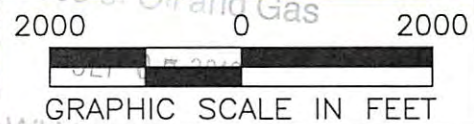


Subscribed and sworn before me this 27th day of October 2015
Brittany R Woody Notary Public
My Commission Expires 11/27/22

JACKSON SURVEYING
 INC.
 P.O. Box 1460
 677 W. Main St.
 Clarksburg, WV 26302
 304-623-5851



WELL: GLADYS BRIGGS MSH 10H
 QUAD: CAMERON 7 1/2 W.V.



NAME AND DISTANCE TO THE NEAREST STREAM: FISH CREEK IS LOCATED ±0.49 MILES SW OF THE CENTER OF THE DRILL PAD.		STREAM CROSSING COORDINATES (NAD 83): NO NEW CROSSINGS.		COMPANY: SWN Production Company, LLC	
WELL RESTRICTIONS: WELL PAD, LOD, & E & S CONTROL FEATURES TO PERENNIAL STREAM, LAKE, POND, RESERVOIR OR WETLAND: >100 FEET WELL PAD, LOD, & E & S CONTROL FEATURES TO NATURALLY PRODUCING TROUT STREAM: >300 FEET WELL PAD, LOD, & E & S CONTROL FEATURES TO GROUNDWATER INTAKE OR PUBLIC WATER SUPPLY: >1000 FEET WELL SHL TO EXISTING WATER WELL OR DEVELOPED SPRING: >250 FEET CENTER OF PAD TO OCCUPIED DWELLING STRUCTURE: >625 FEET CENTER OF PAD TO AGRICULTURAL BUILDINGS LARGER THAN 2500 SQ FT: >625 FEET		FEMA FLOOD INFORMATION: BY GRAPHIC PLOTTING ONLY FEMA FIRM INCORPORATED AREA OF MARSHALL COUNTY, WEST VIRGINIA; MAP NUMBER 54051C0200 E; EFFECTIVE DATE: SEPTEMBER 25, 2009.		OPERATOR'S GLADYS BRIGGS MSH	
LEGEND: ○ PROPOSED SURFACE HOLE / BOTTOM HOLE ⊙ EXISTING / PRODUCING WELLHEAD ⊘ ABANDONED WELL ⊗ PLUGGED & ABANDONED WELL △ CUT CONDUCTOR		(S) EXISTING SPRING (W) EXISTING WATER WELL [Green Line] ACCESS ROAD [Black Line] ACCESS ROAD TO PREV. SITE [Red Line] HIGHWAY/INTERSTATE [Grey Line] COUNTY ROAD		WELL #: 10H LOCATION: LIBERTY DISTRICT, MARSHALL COUNTY, WEST VIRGINIA SURFACE HOLE LOCATION: GEOGRAPHIC (NAD83): LATITUDE: 39.767107° LONGITUDE: -80.615817° BOTTOM HOLE LOCATION: GEOGRAPHIC (NAD83): LATITUDE: 39.757064° LONGITUDE: -80.594810°	
		REVISIONS: △ REVISED OWNERSHIPS & DHP 08-24-2016		DATE: 10-30-2015	
				DRAWN BY: M. PERKINS SCALE: 1" = 2000'	
				DRAWING NO: TOPOGRAPHIC MAP	

10/21/2016

51-01883

WW-6A4
(1/12)

Operator Well No. Gladys Briggs MSH 10H

STATE OF WEST VIRGINIA
DEPARTMENT OF ENVIRONMENTAL PROTECTION, OFFICE OF OIL AND GAS
NOTICE OF INTENT TO DRILL

Pursuant to W. Va. Code § 22-6A-16(b), the Notice of Intent to Drill is only required if the notice requirements of W. Va. Code § 22-6A-10(a) have NOT been met or if the Notice of Intent to Drill requirement has NOT been waived in writing by the surface owner.

Notice Time Requirement: Notice shall be provided at least TEN (10) days prior to filing a permit application.

Date of Notice: 10/22/2015 **Date Permit Application Filed:** 9/16/16

Delivery method pursuant to West Virginia Code § 22-6A-16(b)

HAND DELIVERY CERTIFIED MAIL RETURN RECEIPT REQUESTED

Pursuant to W. Va. Code § 22-6A-16(b), at least ten days prior to filing a permit application, an operator shall, by certified mail return receipt requested or hand delivery, give the surface owner notice of its intent to enter upon the surface owner's land for the purpose of drilling a horizontal well: *Provided*, That notice given pursuant to subsection (a), section ten of this article satisfies the requirements of this subsection as of the date the notice was provided to the surface owner: *Provided, however*, That the notice requirements of this subsection may be waived in writing by the surface owner. The notice, if required, shall include the name, address, telephone number, and if available, facsimile number and electronic mail address of the operator and the operator's authorized representative.

Notice is hereby provided to the SURFACE OWNER(s):

Name: John D. & Patty Briggs
Address: 342 Briggs Lane
Cameron, WV 26033

Name: _____
Address: _____

Notice is hereby given:

Pursuant to West Virginia Code § 22-6A-16(b), notice is hereby given that the undersigned well operator has an intent to enter upon the surface owner's land for the purpose of drilling a horizontal well on the tract of land as follows:

State: West Virginia UTM NAD 83 Easting: 532,904.934
County: Marshall Northing: 4,401,979.455
District: Liberty Public Road Access: Fish Ridge Road
Quadrangle: Cameron Generally used farm name: _____
Watershed: Big Run

This Notice Shall Include:

Pursuant to West Virginia Code § 22-6A-16(b), this notice shall include the name, address, telephone number, and if available, facsimile number and electronic mail address of the operator and the operator's authorized representative. Additional information related to horizontal drilling may be obtained from the Secretary, at the WV Department of Environmental Protection headquarters, located at 601 57th Street, SE, Charleston, WV 25304 (304-926-0450) or by visiting www.dep.wv.gov/oil-and-gas/pages/default.aspx.

Notice is hereby given by:

Well Operator: SWN Production Company, LLC
Address: PO Box 1300, 179 Innovation Drive
Jane Lew, WV 26378
Telephone: 304-884-1611
Email: Micah_Feather@swn.com
Facsimile: _____

Authorized Representative: Danielle Southall
Address: PO Box 1300, 179 Innovation Drive
Jane Lew, WV 26378
Telephone: 304-884-1614
Email: Danielle_Southall@swn.com
Facsimile: _____

Oil and Gas Privacy Notice:

The Office of Oil and Gas processes your personal information, such as name, address and telephone number, as part of our regulatory duties. Your personal information may be disclosed to other State agencies or third parties in the normal course of business or as needed to comply with statutory or regulatory requirements, including Freedom of Information Act requests. Our office will appropriately secure your personal information. If you have any questions about our use of your personal information, please contact DEP's Chief Privacy Officer at depprivacyofficer@wv.gov.

RECEIVED

WV Department of
Environmental Protection

10/21/2016

STATE OF WEST VIRGINIA
DEPARTMENT OF ENVIRONMENTAL PROTECTION, OFFICE OF OIL AND GAS
NOTICE OF INTENT TO DRILL

Pursuant to W. Va. Code § 22-6A-16(b), the Notice of Intent to Drill is only required if the notice requirements of W. Va. Code § 22-6A-10(a) have NOT been met or if the Notice of Intent to Drill requirement has NOT been waived in writing by the surface owner.

Notice Time Requirement: Notice shall be provided at least **TEN (10)** days prior to filing a permit application.

Date of Notice: 10/22/2015 **Date Permit Application Filed:** 9/12/16

Delivery method pursuant to West Virginia Code § 22-6A-16(b)

HAND DELIVERY CERTIFIED MAIL
RETURN RECEIPT REQUESTED

Pursuant to W. Va. Code § 22-6A-16(b), at least ten days prior to filing a permit application, an operator shall, by certified mail return receipt requested or hand delivery, give the surface owner notice of its intent to enter upon the surface owner's land for the purpose of drilling a horizontal well: *Provided*, That notice given pursuant to subsection (a), section ten of this article satisfies the requirements of this subsection as of the date the notice was provided to the surface owner: *Provided, however*, That the notice requirements of this subsection may be waived in writing by the surface owner. The notice, if required, shall include the name, address, telephone number, and if available, facsimile number and electronic mail address of the operator and the operator's authorized representative.

Notice is hereby provided to the SURFACE OWNER(s):

Name: Thelma Yeater
Address: 82 Fish Ridge Rd.
Cameron, WV 26033

Name: _____
Address: _____

Notice is hereby given:

Pursuant to West Virginia Code § 22-6A-16(b), notice is hereby given that the undersigned well operator has an intent to enter upon the surface owner's land for the purpose of drilling a horizontal well on the tract of land as follows:

State:	<u>West Virginia</u>	UTM NAD 83	Easting:	<u>532,904.934</u>
County:	<u>Marshall</u>		Northing:	<u>4,401,979.455</u>
District:	<u>Liberty</u>	Public Road Access:	<u>Fish Ridge Road</u>	
Quadrangle:	<u>Cameron</u>	Generally used farm name:	_____	
Watershed:	<u>Big Run</u>			

This Notice Shall Include:

Pursuant to West Virginia Code § 22-6A-16(b), this notice shall include the name, address, telephone number, and if available, facsimile number and electronic mail address of the operator and the operator's authorized representative. Additional information related to horizontal drilling may be obtained from the Secretary, at the WV Department of Environmental Protection headquarters, located at 601 57th Street, SE, Charleston, WV 25304 (304-926-0450) or by visiting www.dep.wv.gov/oil-and-gas/pages/default.aspx.

Notice is hereby given by:

Well Operator: SWN Production Company, LLC
Address: PO Box 1300, 179 Innovation Drive
Jane Lew, WV 26378
Telephone: 304-884-1611
Email: Micah_Feather@swn.com
Facsimile: _____

Authorized Representative: Danielle Southall
Address: PO Box 1300, 179 Innovation Drive
Jane Lew, WV 26378
Telephone: 304-884-1614
Email: Danielle_Southall@swn.com
Facsimile: _____

Oil and Gas Privacy Notice:

The Office of Oil and Gas processes your personal information, such as name, address and telephone number, as part of our regulatory duties. Your personal information may be disclosed to other State agencies or third parties in the normal course of business or as needed to comply with statutory or regulatory requirements, including Freedom of Information Act requests. Our office will appropriately secure your personal information. If you have any questions about our use of your personal information, please contact DEP's Chief Privacy Officer at depprivacyofficer@wv.gov.

RECEIVED
Office of Oil and Gas
SEP 24 2016
WV Department of
Environmental Protection
10/21/2016

51-01883

WW-6A4
(1/12)

Operator Well No. Gladys Briggs MSH 10H

STATE OF WEST VIRGINIA
DEPARTMENT OF ENVIRONMENTAL PROTECTION, OFFICE OF OIL AND GAS
NOTICE OF INTENT TO DRILL

Pursuant to W. Va. Code § 22-6A-16(b), the Notice of Intent to Drill is only required if the notice requirements of W. Va. Code § 22-6A-10(a) have NOT been met or if the Notice of Intent to Drill requirement has NOT been waived in writing by the surface owner.

Notice Time Requirement: Notice shall be provided at least TEN (10) days prior to filing a permit application.

Date of Notice: 10/22/2015 **Date Permit Application Filed:** 9/6/16

Delivery method pursuant to West Virginia Code § 22-6A-16(b)

HAND DELIVERY CERTIFIED MAIL RETURN RECEIPT REQUESTED

Pursuant to W. Va. Code § 22-6A-16(b), at least ten days prior to filing a permit application, an operator shall, by certified mail return receipt requested or hand delivery, give the surface owner notice of its intent to enter upon the surface owner's land for the purpose of drilling a horizontal well: *Provided*, That notice given pursuant to subsection (a), section ten of this article satisfies the requirements of this subsection as of the date the notice was provided to the surface owner: *Provided, however*, That the notice requirements of this subsection may be waived in writing by the surface owner. The notice, if required, shall include the name, address, telephone number, and if available, facsimile number and electronic mail address of the operator and the operator's authorized representative.

Notice is hereby provided to the SURFACE OWNER(s):

Name: Preston & Heather L. Yealer
Address: 3663 Fish Ridge Rd
Cameron, WV 26033

Name: _____
Address: _____

Notice is hereby given:

Pursuant to West Virginia Code § 22-6A-16(b), notice is hereby given that the undersigned well operator has an intent to enter upon the surface owner's land for the purpose of drilling a horizontal well on the tract of land as follows:

State: West Virginia UTM NAD 83 Easting: 532,904.934
County: Marshall Northing: 4,401,979.455
District: Liberty Public Road Access: Fish Ridge Road
Quadrangle: Cameron Generally used farm name: _____
Watershed: Big Run

This Notice Shall Include:

Pursuant to West Virginia Code § 22-6A-16(b), this notice shall include the name, address, telephone number, and if available, facsimile number and electronic mail address of the operator and the operator's authorized representative. Additional information related to horizontal drilling may be obtained from the Secretary, at the WV Department of Environmental Protection headquarters, located at 601 57th Street, SE, Charleston, WV 25304 (304-926-0450) or by visiting www.dep.wv.gov/oil-and-gas/pages/default.aspx.

Notice is hereby given by:

Well Operator: SWN Production Company, LLC
Address: PO Box 1300, 179 Innovation Drive
Jane Lew, WV 26378
Telephone: 304-884-1611
Email: Micah_Feather@swn.com
Facsimile: _____

Authorized Representative: Danielle Southall
Address: PO Box 1300, 179 Innovation Drive
Jane Lew, WV 26378
Telephone: 304-884-1614
Email: Danielle_Southall@swn.com
Facsimile: _____

Oil and Gas Privacy Notice:

The Office of Oil and Gas processes your personal information, such as name, address and telephone number, as part of our regulatory duties. Your personal information may be disclosed to other State agencies or third parties in the normal course of business or as needed to comply with statutory or regulatory requirements, including Freedom of Information Act requests. Our office will appropriately secure your personal information. If you have any questions about our use or your personal information, please contact DEP's Chief Privacy Officer at depprivacyofficer@wv.gov.

RECEIVED
OIL AND GAS
SEP 07 2016
WV Department of
Environmental Protection
10/21/2016

STATE OF WEST VIRGINIA
DEPARTMENT OF ENVIRONMENTAL PROTECTION, OFFICE OF OIL AND GAS
NOTICE OF INTENT TO DRILL

Pursuant to W. Va. Code § 22-6A-16(b), the Notice of Intent to Drill is only required if the notice requirements of W. Va. Code § 22-6A-10(a) have NOT been met or if the Notice of Intent to Drill requirement has NOT been waived in writing by the surface owner.

Notice Time Requirement: Notice shall be provided at least TEN (10) days prior to filing a permit application.

Date of Notice: 10/22/2015 Date Permit Application Filed: 9/16/16

Delivery method pursuant to West Virginia Code § 22-6A-16(b)

HAND DELIVERY CERTIFIED MAIL RETURN RECEIPT REQUESTED

Pursuant to W. Va. Code § 22-6A-16(b), at least ten days prior to filing a permit application, an operator shall, by certified mail return receipt requested or hand delivery, give the surface owner notice of its intent to enter upon the surface owner's land for the purpose of drilling a horizontal well: Provided, That notice given pursuant to subsection (a), section ten of this article satisfies the requirements of this subsection as of the date the notice was provided to the surface owner: Provided, however, That the notice requirements of this subsection may be waived in writing by the surface owner. The notice, if required, shall include the name, address, telephone number, and if available, facsimile number and electronic mail address of the operator and the operator's authorized representative.

Notice is hereby provided to the SURFACE OWNER(s):

Name: Vincent E. Lemasters Address: 103 Briggs Lane Cameron, WV 26033
Name: Address:

Notice is hereby given:

Pursuant to West Virginia Code § 22-6A-16(b), notice is hereby given that the undersigned well operator has an intent to enter upon the surface owner's land for the purpose of drilling a horizontal well on the tract of land as follows:

State: West Virginia UTM NAD 83 Easting: 532,904.934
County: Marshall Northing: 4,401,979.455
District: Liberty Public Road Access: Fish Ridge Road
Quadrangle: Cameron Generally used farm name:
Watershed: Big Run

This Notice Shall Include:

Pursuant to West Virginia Code § 22-6A-16(b), this notice shall include the name, address, telephone number, and if available, facsimile number and electronic mail address of the operator and the operator's authorized representative. Additional information related to horizontal drilling may be obtained from the Secretary, at the WV Department of Environmental Protection headquarters, located at 601 57th Street, SE, Charleston, WV 25304 (304-926-0450) or by visiting www.dep.wv.gov/oil-and-gas/pages/default.aspx.

Notice is hereby given by:

Well Operator: SWN Production Company, LLC Authorized Representative: Danielle Southall
Address: PO Box 1300, 179 Innovation Drive Jane Lew, WV 26378
Address: PO Box 1300, 179 Innovation Drive Jane Lew, WV 26378
Telephone: 304-884-1611 Telephone: 304-884-1614
Email: Micah_Feather@swn.com Email: Danielle_Southall@swn.com
Facsimile: Facsimile:

Oil and Gas Privacy Notice:

The Office of Oil and Gas processes your personal information, such as name, address and telephone number, as part of our regulatory duties. Your personal information may be disclosed to other State agencies or third parties in the normal course of business or as needed to comply with statutory or regulatory requirements, including Freedom of Information Act requests. Our office will appropriately secure your personal information. If you have any questions about our use or your personal information, please contact DEP's Chief Privacy Officer at depprivacyofficer@wv.gov.

SEP 07 2016
WV Department of Environmental Protection
10/21/2016

**STATE OF WEST VIRGINIA
DEPARTMENT OF ENVIRONMENTAL PROTECTION, OFFICE OF OIL AND GAS
NOTICE OF INTENT TO DRILL**

Pursuant to W. Va. Code § 22-6A-16(b), the Notice of Intent to Drill is only required if the notice requirements of W. Va. Code § 22-6A-10(a) have NOT been met or if the Notice of Intent to Drill requirement has NOT been waived in writing by the surface owner.

Notice Time Requirement: Notice shall be provided at least **TEN (10)** days prior to filing a permit application.

Date of Notice: 10/22/2015 **Date Permit Application Filed:** 9/16/15

Delivery method pursuant to West Virginia Code § 22-6A-16(b)

HAND DELIVERY CERTIFIED MAIL
RETURN RECEIPT REQUESTED

Pursuant to W. Va. Code § 22-6A-16(b), at least ten days prior to filing a permit application, an operator shall, by certified mail return receipt requested or hand delivery, give the surface owner notice of its intent to enter upon the surface owner's land for the purpose of drilling a horizontal well: *Provided*, That notice given pursuant to subsection (a), section ten of this article satisfies the requirements of this subsection as of the date the notice was provided to the surface owner: *Provided, however*, That the notice requirements of this subsection may be waived in writing by the surface owner. The notice, if required, shall include the name, address, telephone number, and if available, facsimile number and electronic mail address of the operator and the operator's authorized representative.

Notice is hereby provided to the SURFACE OWNER(s):

Name: Roger Jacob Briggs
Address: 531 Briggs Lane
Cameron, WV 26033

Name: _____
Address: _____

Notice is hereby given:

Pursuant to West Virginia Code § 22-6A-16(b), notice is hereby given that the undersigned well operator has an intent to enter upon the surface owner's land for the purpose of drilling a horizontal well on the tract of land as follows:

State: West Virginia UTM NAD 83 Easting: 532,904.934
County: Marshall Northing: 4,401,979.455
District: Liberty Public Road Access: Fish Ridge Road
Quadrangle: Cameron Generally used farm name: _____
Watershed: Big Run

This Notice Shall Include:

Pursuant to West Virginia Code § 22-6A-16(b), this notice shall include the name, address, telephone number, and if available, facsimile number and electronic mail address of the operator and the operator's authorized representative. Additional information related to horizontal drilling may be obtained from the Secretary, at the WV Department of Environmental Protection headquarters, located at 601 57th Street, SE, Charleston, WV 25304 (304-926-0450) or by visiting www.dep.wv.gov/oil-and-gas/pages/default.aspx.

Notice is hereby given by:

Well Operator: SWN Production Company, LLC
Address: PO Box 1300, 179 Innovation Drive
Jane Lew, WV 26378
Telephone: 304-884-1611
Email: Micah_Feather@swn.com
Facsimile: _____

Authorized Representative: Danielle Southall
Address: PO Box 1300, 179 Innovation Drive
Jane Lew, WV 26378
Telephone: 304-884-1614
Email: Danielle_Southall@swn.com
Facsimile: _____

Oil and Gas Privacy Notice:

The Office of Oil and Gas processes your personal information, such as name, address and telephone number, as part of our regulatory duties. Your personal information may be disclosed to other State agencies or third parties in the normal course of business or as needed to comply with statutory or regulatory requirements, including Freedom of Information Act requests. Our office will appropriately secure your personal information. If you have any questions about our use or your personal information, please contact DEP's Chief Privacy Officer at depprivacyofficer@wv.gov.

RECEIVED
Office of Oil and Gas
SEP 07 2016
Environmental Protection

**STATE OF WEST VIRGINIA
DEPARTMENT OF ENVIRONMENTAL PROTECTION, OFFICE OF OIL AND GAS
NOTICE OF INTENT TO DRILL**

Pursuant to W. Va. Code § 22-6A-16(b), the Notice of Intent to Drill is only required if the notice requirements of W. Va. Code § 22-6A-10(a) have NOT been met or if the Notice of Intent to Drill requirement has NOT been waived in writing by the surface owner.

Notice Time Requirement: Notice shall be provided at least **TEN (10)** days prior to filing a permit application.
Date of Notice: 10/22/2015 **Date Permit Application Filed:** 9/14/16

Delivery method pursuant to West Virginia Code § 22-6A-16(b)

HAND DELIVERY CERTIFIED MAIL RETURN RECEIPT REQUESTED

Pursuant to W. Va. Code § 22-6A-16(b), at least ten days prior to filing a permit application, an operator shall, by certified mail return receipt requested or hand delivery, give the surface owner notice of its intent to enter upon the surface owner's land for the purpose of drilling a horizontal well: *Provided*, That notice given pursuant to subsection (a), section ten of this article satisfies the requirements of this subsection as of the date the notice was provided to the surface owner: *Provided, however*, That the notice requirements of this subsection may be waived in writing by the surface owner. The notice, if required, shall include the name, address, telephone number, and if available, facsimile number and electronic mail address of the operator and the operator's authorized representative.

Notice is hereby provided to the SURFACE OWNER(s):

Name: James Rodney Briggs
Address: 531 Briggs Lane
Cameron, WV 26033

Name: _____
Address: _____

Notice is hereby given:

Pursuant to West Virginia Code § 22-6A-16(b), notice is hereby given that the undersigned well operator has an intent to enter upon the surface owner's land for the purpose of drilling a horizontal well on the tract of land as follows:

State: West Virginia UTM NAD 83 Easting: 532,904,934
County: Marshall Northing: 4,401,979.455
District: Liberty Public Road Access: Fish Ridge Road
Quadrangle: Cameron Generally used farm name: _____
Watershed: Big Run

This Notice Shall Include:

Pursuant to West Virginia Code § 22-6A-16(b), this notice shall include the name, address, telephone number, and if available, facsimile number and electronic mail address of the operator and the operator's authorized representative. Additional information related to horizontal drilling may be obtained from the Secretary, at the WV Department of Environmental Protection headquarters, located at 601 57th Street, SE, Charleston, WV 25304 (304-926-0450) or by visiting www.dep.wv.gov/oil-and-gas/pages/default.aspx.

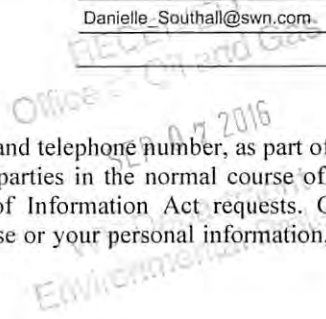
Notice is hereby given by:

Well Operator: SWN Production Company, LLC
Address: PO Box 1300, 179 Innovation Drive
Jane Lew, WV 26378
Telephone: 304-884-1611
Email: Micah_Feather@swn.com
Facsimile: _____

Authorized Representative: Danielle Southall
Address: PO Box 1300, 179 Innovation Drive
Jane Lew, WV 26378
Telephone: 304-884-1614
Email: Danielle_Southall@swn.com
Facsimile: _____

Oil and Gas Privacy Notice:

The Office of Oil and Gas processes your personal information, such as name, address and telephone number, as part of our regulatory duties. Your personal information may be disclosed to other State agencies or third parties in the normal course of business or as needed to comply with statutory or regulatory requirements, including Freedom of Information Act requests. Our office will appropriately secure your personal information. If you have any questions about our use or your personal information, please contact DEP's Chief Privacy Officer at depprivacyofficer@wv.gov.



**STATE OF WEST VIRGINIA
DEPARTMENT OF ENVIRONMENTAL PROTECTION, OFFICE OF OIL AND GAS
NOTICE OF PLANNED OPERATION**

Notice Time Requirement: notice shall be provided no later than the **filing date of permit application.**

Date of Notice: 10/22/2015 **Date Permit Application Filed:** 9/16/15

Delivery method pursuant to West Virginia Code § 22-6A-16(c)

- CERTIFIED MAIL HAND
- RETURN RECEIPT REQUESTED DELIVERY

Pursuant to W. Va. Code § 22-6A-16(c), no later than the date for filing the permit application, an operator shall, by certified mail return receipt requested or hand delivery, give the surface owner whose land will be used for the drilling of a horizontal well notice of the planned operation. The notice required by this subsection shall include: (1) A copy of this code section; (2) The information required to be provided by subsection (b), section ten of this article to a surface owner whose land will be used in conjunction with the drilling of a horizontal well; and (3) A proposed surface use and compensation agreement containing an offer of compensation for damages to the surface affected by oil and gas operations to the extent the damages are compensable under article six-b of this chapter. (d) The notices required by this section shall be given to the surface owner at the address listed in the records of the sheriff at the time of notice.

Notice is hereby provided to the SURFACE OWNER(s)

(at the address listed in the records of the sheriff at the time of notice):

Name: James Rodney Briggs
Address: 531 Briggs Lane
Cameron, WV 26033

Name: _____
Address: _____

Notice is hereby given:

Pursuant to West Virginia Code § 22-6A-16(c), notice is hereby given that the undersigned well operator has developed a planned operation on the surface owner's land for the purpose of drilling a horizontal well on the tract of land as follows:

State:	<u>West Virginia</u>	UTM NAD 83	Easting:	<u>532,904.934</u>
County:	<u>Marshall</u>		Northing:	<u>4,401,979.455</u>
District:	<u>Liberty</u>	Public Road Access:	<u>Fish Ridge Road</u>	
Quadrangle:	<u>Cameron</u>	Generally used farm name:	_____	
Watershed:	<u>Big Run</u>			

This Notice Shall Include:

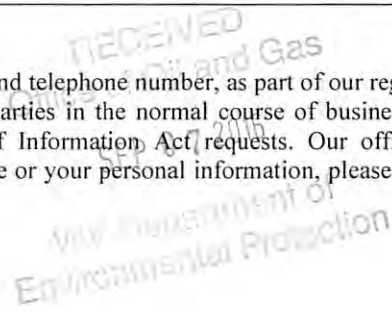
Pursuant to West Virginia Code § 22-6A-16(c), this notice shall include: (1) A copy of this code section; (2) The information required to be provided by **W. Va. Code § 22-6A-10(b)** to a surface owner whose land will be used in conjunction with the drilling of a horizontal well; and (3) A proposed surface use and compensation agreement containing an offer of compensation for damages to the surface affected by oil and gas operations to the extent the damages are compensable under article six-b of this chapter. Additional information related to horizontal drilling may be obtained from the Secretary, at the WV Department of Environmental Protection headquarters, located at 601 57th Street, SE, Charleston, WV 25304 (304-926-0450) or by visiting www.dep.wv.gov/oil-and-gas/pages/default.aspx.

Well Operator: SWN Production Company, LLC
Telephone: 304-884-1614
Email: Danielle_Southall@swn.com

Address: PO Box 1300, 179 Innovation Drive
Jane Lew, WV 26378
Facsimile: _____

Oil and Gas Privacy Notice:

The Office of Oil and Gas processes your personal information, such as name, address and telephone number, as part of our regulatory duties. Your personal information may be disclosed to other State agencies or third parties in the normal course of business or as needed to comply with statutory or regulatory requirements, including Freedom of Information Act requests. Our office will appropriately secure your personal information. If you have any questions about our use of your personal information, please contact DEP's Chief Privacy Officer at depprivacyofficer@wv.gov.



STATE OF WEST VIRGINIA
DEPARTMENT OF ENVIRONMENTAL PROTECTION, OFFICE OF OIL AND GAS
NOTICE OF INTENT TO DRILL

Pursuant to W. Va. Code § 22-6A-16(b), the Notice of Intent to Drill is only required if the notice requirements of W. Va. Code § 22-6A-10(a) have NOT been met or if the Notice of Intent to Drill requirement has NOT been waived in writing by the surface owner.

Notice Time Requirement: Notice shall be provided at least **TEN (10)** days prior to filing a permit application.

Date of Notice: 10/22/2015 **Date Permit Application Filed:** 9/22/15

Delivery method pursuant to West Virginia Code § 22-6A-16(b)

HAND DELIVERY CERTIFIED MAIL RETURN RECEIPT REQUESTED

Pursuant to W. Va. Code § 22-6A-16(b), at least ten days prior to filing a permit application, an operator shall, by certified mail return receipt requested or hand delivery, give the surface owner notice of its intent to enter upon the surface owner's land for the purpose of drilling a horizontal well: *Provided*, That notice given pursuant to subsection (a), section ten of this article satisfies the requirements of this subsection as of the date the notice was provided to the surface owner: *Provided, however*, That the notice requirements of this subsection may be waived in writing by the surface owner. The notice, if required, shall include the name, address, telephone number, and if available, facsimile number and electronic mail address of the operator and the operator's authorized representative.

Notice is hereby provided to the SURFACE OWNER(s):

Name: Jack Briggs
Address: 307 Briggs Lane
Cameron, WV 26033

Name: _____
Address: _____

Notice is hereby given:

Pursuant to West Virginia Code § 22-6A-16(b), notice is hereby given that the undersigned well operator has an intent to enter upon the surface owner's land for the purpose of drilling a horizontal well on the tract of land as follows:

State:	<u>West Virginia</u>	UTM NAD 83	Easting:	<u>532,904.934</u>
County:	<u>Marshall</u>		Northing:	<u>4,401,979.455</u>
District:	<u>Liberty</u>	Public Road Access:	<u>Fish Ridge Road</u>	
Quadrangle:	<u>Cameron</u>	Generally used farm name:	_____	
Watershed:	<u>Big Run</u>			

This Notice Shall Include:

Pursuant to West Virginia Code § 22-6A-16(b), this notice shall include the name, address, telephone number, and if available, facsimile number and electronic mail address of the operator and the operator's authorized representative. Additional information related to horizontal drilling may be obtained from the Secretary, at the WV Department of Environmental Protection headquarters, located at 601 57th Street, SE, Charleston, WV 25304 (304-926-0450) or by visiting www.dep.wv.gov/oil-and-gas/pages/default.aspx.

Notice is hereby given by:

Well Operator: SWN Production Company, LLC
Address: PO Box 1300, 179 Innovation Drive
Jane Lew, WV 26378
Telephone: 304-884-1611
Email: Micah_Feather@swn.com
Facsimile: _____

Authorized Representative: Danielle Southall
Address: PO Box 1300, 179 Innovation Drive
Jane Lew, WV 26378
Telephone: 304-884-1614
Email: Danielle_Southall@swn.com
Facsimile: _____

Oil and Gas Privacy Notice:

The Office of Oil and Gas processes your personal information, such as name, address and telephone number, as part of our regulatory duties. Your personal information may be disclosed to other State agencies or third parties in the normal course of business or as needed to comply with statutory or regulatory requirements, including Freedom of Information Act requests. Our office will appropriately secure your personal information. If you have any questions about our use of your personal information, please contact DEP's Chief Privacy Officer at depprivacyofficer@wv.gov.

RECEIVED
Office of Oil and Gas
SEP 07 2016
Environ...

STATE OF WEST VIRGINIA
DEPARTMENT OF ENVIRONMENTAL PROTECTION, OFFICE OF OIL AND GAS
NOTICE OF PLANNED OPERATION

Notice Time Requirement: notice shall be provided no later than the **filing date of permit application.**

Date of Notice: 10/22/2015 **Date Permit Application Filed:** 9/16/16

Delivery method pursuant to West Virginia Code § 22-6A-16(c)

- CERTIFIED MAIL HAND
- RETURN RECEIPT REQUESTED DELIVERY

Pursuant to W. Va. Code § 22-6A-16(c), no later than the date for filing the permit application, an operator shall, by certified mail return receipt requested or hand delivery, give the surface owner whose land will be used for the drilling of a horizontal well notice of the planned operation. The notice required by this subsection shall include: (1) A copy of this code section; (2) The information required to be provided by subsection (b), section ten of this article to a surface owner whose land will be used in conjunction with the drilling of a horizontal well; and (3) A proposed surface use and compensation agreement containing an offer of compensation for damages to the surface affected by oil and gas operations to the extent the damages are compensable under article six-b of this chapter. (d) The notices required by this section shall be given to the surface owner at the address listed in the records of the sheriff at the time of notice.

Notice is hereby provided to the SURFACE OWNER(s)

(at the address listed in the records of the sheriff at the time of notice):

Name: Jack Briggs
Address: 307 Briggs Lane
Cameron, WV 26033

Name: _____
Address: _____

Notice is hereby given:

Pursuant to West Virginia Code § 22-6A-16(c), notice is hereby given that the undersigned well operator has developed a planned operation on the surface owner's land for the purpose of drilling a horizontal well on the tract of land as follows:

State:	West Virginia	UTM NAD 83	Easting:	532,904.934
County:	Marshall		Northing:	4,401,979.455
District:	Liberty	Public Road Access:	Fish Ridge Road	
Quadrangle:	Cameron	Generally used farm name:	_____	
Watershed:	Big Run			

This Notice Shall Include:

Pursuant to West Virginia Code § 22-6A-16(c), this notice shall include: (1) A copy of this code section; (2) The information required to be provided by **W. Va. Code § 22-6A-10(b)** to a surface owner whose land will be used in conjunction with the drilling of a horizontal well; and (3) A proposed surface use and compensation agreement containing an offer of compensation for damages to the surface affected by oil and gas operations to the extent the damages are compensable under article six-b of this chapter. Additional information related to horizontal drilling may be obtained from the Secretary, at the WV Department of Environmental Protection headquarters, located at 601 57th Street, SE, Charleston, WV 25304 (304-926-0450) or by visiting www.dep.wv.gov/oil-and-gas/pages/default.aspx.

Well Operator: SWN Production Company, LLC
Telephone: 304-884-1614
Email: Danielle_Southall@swn.com

Address: PO Box 1300, 179 Innovation Drive
Jane Lew, WV 26378
Facsimile: _____

Oil and Gas Privacy Notice:

The Office of Oil and Gas processes your personal information, such as name, address and telephone number, as part of our regulatory duties. Your personal information may be disclosed to other State agencies or third parties in the normal course of business or as needed to comply with statutory or regulatory requirements, including Freedom of Information Act requests. Our office will appropriately secure your personal information. If you have any questions about our use of your personal information, please contact DEP's Chief Privacy Officer at depprivacyofficer@wv.gov.

SEP 07 2016
WV Department of
Environmental Protection

STATE OF WEST VIRGINIA
DEPARTMENT OF ENVIRONMENTAL PROTECTION, OFFICE OF OIL AND GAS
NOTICE OF PLANNED OPERATION

Notice Time Requirement: notice shall be provided no later than the **filing date of permit application.**

Date of Notice: 10/22/2015 **Date Permit Application Filed:** 9/16/16

Delivery method pursuant to West Virginia Code § 22-6A-16(c)

- CERTIFIED MAIL HAND
- RETURN RECEIPT REQUESTED DELIVERY

Pursuant to W. Va. Code § 22-6A-16(c), no later than the date for filing the permit application, an operator shall, by certified mail return receipt requested or hand delivery, give the surface owner whose land will be used for the drilling of a horizontal well notice of the planned operation. The notice required by this subsection shall include: (1) A copy of this code section; (2) The information required to be provided by subsection (b), section ten of this article to a surface owner whose land will be used in conjunction with the drilling of a horizontal well; and (3) A proposed surface use and compensation agreement containing an offer of compensation for damages to the surface affected by oil and gas operations to the extent the damages are compensable under article six-b of this chapter. (d) The notices required by this section shall be given to the surface owner at the address listed in the records of the sheriff at the time of notice.

Notice is hereby provided to the SURFACE OWNER(s)

(at the address listed in the records of the sheriff at the time of notice):

Name: <u>Vincent E. Lemasters</u>	Name: _____
Address: <u>103 Briggs Lane</u>	Address: _____
<u>Cameron, WV 26033</u>	_____

Notice is hereby given:

Pursuant to West Virginia Code § 22-6A-16(c), notice is hereby given that the undersigned well operator has developed a planned operation on the surface owner's land for the purpose of drilling a horizontal well on the tract of land as follows:

State: <u>West Virginia</u>	UTM NAD 83	Easting: <u>532,904.934</u>	
County: <u>Marshall</u>		Northing: <u>4,401,979.455</u>	
District: <u>Liberty</u>	Public Road Access: <u>Fish Ridge Road</u>		
Quadrangle: <u>Cameron</u>	Generally used farm name: _____		
Watershed: <u>Big Run</u>			

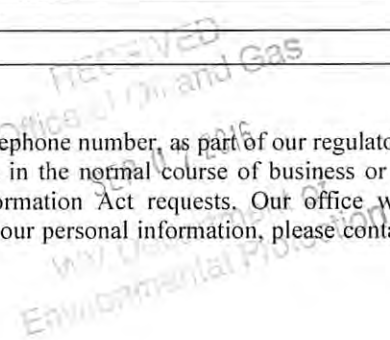
This Notice Shall Include:

Pursuant to West Virginia Code § 22-6A-16(c), this notice shall include: (1) A copy of this code section; (2) The information required to be provided by **W. Va. Code § 22-6A-10(b)** to a surface owner whose land will be used in conjunction with the drilling of a horizontal well; and (3) A proposed surface use and compensation agreement containing an offer of compensation for damages to the surface affected by oil and gas operations to the extent the damages are compensable under article six-b of this chapter. Additional information related to horizontal drilling may be obtained from the Secretary, at the WV Department of Environmental Protection headquarters, located at 601 57th Street, SE, Charleston, WV 25304 (304-926-0450) or by visiting www.dep.wv.gov/oil-and-gas/pages/default.aspx.

Well Operator: <u>SWN Production Company, LLC</u>	Address: <u>PO Box 1300, 179 Innovation Drive</u>
Telephone: <u>304-884-1614</u>	<u>Jane Lew, WV 26378</u>
Email: <u>Danielle_Southall@swn.com</u>	Facsimile: _____

Oil and Gas Privacy Notice:

The Office of Oil and Gas processes your personal information, such as name, address and telephone number, as part of our regulatory duties. Your personal information may be disclosed to other State agencies or third parties in the normal course of business or as needed to comply with statutory or regulatory requirements, including Freedom of Information Act requests. Our office will appropriately secure your personal information. If you have any questions about our use or your personal information, please contact DEP's Chief Privacy Officer at depprivacyofficer@wv.gov.



STATE OF WEST VIRGINIA
DEPARTMENT OF ENVIRONMENTAL PROTECTION, OFFICE OF OIL AND GAS
NOTICE OF PLANNED OPERATION

Notice Time Requirement: notice shall be provided no later than the **filing date of permit application.**

Date of Notice: 10/22/2015 **Date Permit Application Filed:** 9/15/16

Delivery method pursuant to West Virginia Code § 22-6A-16(c)

- CERTIFIED MAIL HAND
- RETURN RECEIPT REQUESTED DELIVERY

Pursuant to W. Va. Code § 22-6A-16(c), no later than the date for filing the permit application, an operator shall, by certified mail return receipt requested or hand delivery, give the surface owner whose land will be used for the drilling of a horizontal well notice of the planned operation. The notice required by this subsection shall include: (1) A copy of this code section; (2) The information required to be provided by subsection (b), section ten of this article to a surface owner whose land will be used in conjunction with the drilling of a horizontal well; and (3) A proposed surface use and compensation agreement containing an offer of compensation for damages to the surface affected by oil and gas operations to the extent the damages are compensable under article six-b of this chapter. (d) The notices required by this section shall be given to the surface owner at the address listed in the records of the sheriff at the time of notice.

Notice is hereby provided to the SURFACE OWNER(s)

(at the address listed in the records of the sheriff at the time of notice):

Name: <u>Thelma Yeater</u>	Name: _____
Address: <u>82 Fish Ridge Rd.</u>	Address: _____
<u>Cameron, WV 26033</u>	_____

Notice is hereby given:

Pursuant to West Virginia Code § 22-6A-16(c), notice is hereby given that the undersigned well operator has developed a planned operation on the surface owner's land for the purpose of drilling a horizontal well on the tract of land as follows:

State: <u>West Virginia</u>	UTM NAD 83	Easting: <u>532,904.934</u>
County: <u>Marshall</u>		Northing: <u>4,401,979.455</u>
District: <u>Liberty</u>	Public Road Access: <u>Fish Ridge Road</u>	
Quadrangle: <u>Cameron</u>	Generally used farm name: _____	
Watershed: <u>Big Run</u>		

This Notice Shall Include:

Pursuant to West Virginia Code § 22-6A-16(c), this notice shall include: (1) A copy of this code section; (2) The information required to be provided by **W. Va. Code § 22-6A-10(b)** to a surface owner whose land will be used in conjunction with the drilling of a horizontal well; and (3) A proposed surface use and compensation agreement containing an offer of compensation for damages to the surface affected by oil and gas operations to the extent the damages are compensable under article six-b of this chapter. Additional information related to horizontal drilling may be obtained from the Secretary, at the WV Department of Environmental Protection headquarters, located at 601 57th Street, SE, Charleston, WV 25304 (304-926-0450) or by visiting www.dep.wv.gov/oil-and-gas/pages/default.aspx.

Well Operator: <u>SWN Production Company, LLC</u>	Address: <u>PO Box 1300, 179 Innovation Drive</u>
Telephone: <u>304-884-1614</u>	<u>Jane Lew, WV 26378</u>
Email: <u>Danielle_Southall@swn.com</u>	Facsimile: _____

Oil and Gas Privacy Notice:

The Office of Oil and Gas processes your personal information, such as name, address and telephone number, as part of our regulatory duties. Your personal information may be disclosed to other State agencies or third parties in the normal course of business or as needed to comply with statutory or regulatory requirements, including Freedom of Information Act requests. Our office will appropriately secure your personal information. If you have any questions about our use or your personal information, please contact DEP's Chief Privacy Officer at depprivacyofficer@wv.gov.

Office of Oil and Gas

SEP 07 2016

WV Department of
Environmental Protection

10/21/2016

51-01883

WW-6A5
(1/12)

Operator Well No. Gladys Briggs MSH 10H

STATE OF WEST VIRGINIA
DEPARTMENT OF ENVIRONMENTAL PROTECTION, OFFICE OF OIL AND GAS
NOTICE OF PLANNED OPERATION

Notice Time Requirement: notice shall be provided no later than the filing date of permit application.

Date of Notice: 10/22/2015 **Date Permit Application Filed:** 9/6/16

Delivery method pursuant to West Virginia Code § 22-6A-16(c)

- CERTIFIED MAIL HAND
- RETURN RECEIPT REQUESTED DELIVERY

Pursuant to W. Va. Code § 22-6A-16(c), no later than the date for filing the permit application, an operator shall, by certified mail return receipt requested or hand delivery, give the surface owner whose land will be used for the drilling of a horizontal well notice of the planned operation. The notice required by this subsection shall include: (1) A copy of this code section; (2) The information required to be provided by subsection (b), section ten of this article to a surface owner whose land will be used in conjunction with the drilling of a horizontal well; and (3) A proposed surface use and compensation agreement containing an offer of compensation for damages to the surface affected by oil and gas operations to the extent the damages are compensable under article six-b of this chapter. (d) The notices required by this section shall be given to the surface owner at the address listed in the records of the sheriff at the time of notice.

Notice is hereby provided to the SURFACE OWNER(s)

(at the address listed in the records of the sheriff at the time of notice):

Name: John D. & Patty Briggs
Address: 342 Briggs Lane
Cameron, WV 26033

Name: _____
Address: _____

Notice is hereby given:

Pursuant to West Virginia Code § 22-6A-16(c), notice is hereby given that the undersigned well operator has developed a planned operation on the surface owner's land for the purpose of drilling a horizontal well on the tract of land as follows:

State:	West Virginia	UTM NAD 83	Easting:	532,904.934
County:	Marshall		Northing:	4,401,979.455
District:	Liberty	Public Road Access:	Fish Ridge Road	
Quadrangle:	Cameron	Generally used farm name:	_____	
Watershed:	Big Run			

This Notice Shall Include:

Pursuant to West Virginia Code § 22-6A-16(c), this notice shall include: (1) A copy of this code section; (2) The information required to be provided by **W. Va. Code § 22-6A-10(b)** to a surface owner whose land will be used in conjunction with the drilling of a horizontal well; and (3) A proposed surface use and compensation agreement containing an offer of compensation for damages to the surface affected by oil and gas operations to the extent the damages are compensable under article six-b of this chapter. Additional information related to horizontal drilling may be obtained from the Secretary, at the WV Department of Environmental Protection headquarters, located at 601 57th Street, SE, Charleston, WV 25304 (304-926-0450) or by visiting www.dep.wv.gov/oil-and-gas/pages/default.aspx.

Well Operator: SWN Production Company, LLC
Telephone: 304-884-1614
Email: Danielle_Southall@swn.com

Address: PO Box 1300, 179 Innovation Drive
Jane Lew, WV 26378
Facsimile: _____

Oil and Gas Privacy Notice:

The Office of Oil and Gas processes your personal information, such as name, address and telephone number, as part of our regulatory duties. Your personal information may be disclosed to other State agencies or third parties in the normal course of business or as needed to comply with statutory or regulatory requirements, including Freedom of Information Act requests. Our office will appropriately secure your personal information. If you have any questions about our use or your personal information, please contact DEP's Chief Privacy Officer at depprivacyofficer@wv.gov.

RECEIVED
Office of Oil and Gas
SEP 17 2016
WV Department of Environmental Protection

10/21/2016

51-01883

WW-6A5
(1/12)

Operator Well No. Gladys Briggs MSH 10H

STATE OF WEST VIRGINIA
DEPARTMENT OF ENVIRONMENTAL PROTECTION, OFFICE OF OIL AND GAS
NOTICE OF PLANNED OPERATION

Notice Time Requirement: notice shall be provided no later than the filing date of permit application.

Date of Notice: 10/22/2015 Date Permit Application Filed: 10/11/16

Delivery method pursuant to West Virginia Code § 22-6A-16(c)

- CERTIFIED MAIL RETURN RECEIPT REQUESTED
- HAND DELIVERY

Pursuant to W. Va. Code § 22-6A-16(c), no later than the date for filing the permit application, an operator shall, by certified mail return receipt requested or hand delivery, give the surface owner whose land will be used for the drilling of a horizontal well notice of the planned operation. The notice required by this subsection shall include: (1) A copy of this code section; (2) The information required to be provided by subsection (b), section ten of this article to a surface owner whose land will be used in conjunction with the drilling of a horizontal well; and (3) A proposed surface use and compensation agreement containing an offer of compensation for damages to the surface affected by oil and gas operations to the extent the damages are compensable under article six-b of this chapter. (d) The notices required by this section shall be given to the surface owner at the address listed in the records of the sheriff at the time of notice.

Notice is hereby provided to the SURFACE OWNER(s)

(at the address listed in the records of the sheriff at the time of notice):

Name: Preston & Heather L. Yeater Name: _____
Address: 3663 Fish Ridge Rd. Address: _____
Cameron, WV 26033

Notice is hereby given:

Pursuant to West Virginia Code § 22-6A-16(c), notice is hereby given that the undersigned well operator has developed a planned operation on the surface owner's land for the purpose of drilling a horizontal well on the tract of land as follows:

State: West Virginia UTM NAD 83 Easting: 532,904.934
County: Marshall Northing: 4,401,979.455
District: Liberty Public Road Access: Fish Ridge Road
Quadrangle: Cameron Generally used farm name: _____
Watershed: Big Run

This Notice Shall Include:

Pursuant to West Virginia Code § 22-6A-16(c), this notice shall include: (1) A copy of this code section; (2) The information required to be provided by W. Va. Code § 22-6A-10(b) to a surface owner whose land will be used in conjunction with the drilling of a horizontal well; and (3) A proposed surface use and compensation agreement containing an offer of compensation for damages to the surface affected by oil and gas operations to the extent the damages are compensable under article six-b of this chapter. Additional information related to horizontal drilling may be obtained from the Secretary, at the WV Department of Environmental Protection headquarters, located at 601 57th Street, SE, Charleston, WV 25304 (304-926-0450) or by visiting www.dep.wv.gov/oil-and-gas/pages/default.aspx.

Well Operator: SWN Production Company, LLC Address: PO Box 1300, 179 Innovation Drive
Telephone: 304-884-1614 Jane Lew, WV 26378
Email: Danielle_Southall@swn.com Facsimile: _____

Oil and Gas Privacy Notice:

The Office of Oil and Gas processes your personal information, such as name, address and telephone number, as part of our regulatory duties. Your personal information may be disclosed to other State agencies or third parties in the normal course of business or as needed to comply with statutory or regulatory requirements, including Freedom of Information Act requests. Our office will appropriately secure your personal information. If you have any questions about our use or your personal information, please contact DEP's Chief Privacy Officer at depprivacyofficer@wv.gov.

Office of Oil and Gas

SEP 07 2016

WV Department of Environmental Protection

10/21/2016

51-01883



WEST VIRGINIA DEPARTMENT OF TRANSPORTATION

Division of Highways

1900 Kanawha Boulevard East • Building Five • Room 110
Charleston, West Virginia 25305-0430 • (304) 558-3505

Earl Ray Tomblin
Governor

Paul A. Mattox, Jr., P. E.
Secretary of Transportation/
Commissioner of Highways

November 17, 2015

James A. Martin, Chief
Office of Oil and Gas
Department of Environmental Protection
601 57th Street, SE
Charleston, WV 25304

Subject: DOH Permit for the Gladys Briggs Pad, Marshall County

Gladys Briggs MSH 10H

Dear Mr. Martin,

The West Virginia Division of Highways has transferred Permit #06-2012-0489 for the subject site to Southwestern Energy for access to the State Road for the well site located off of Marshall County Route 94 SLS.

The operator has signed an OIL AND GAS ROAD MAINTENANCE BONDING AGREEMENT and provided the required Bond. This operator is currently in compliance with the DOH OIL AND GAS POLICY dated January 3, 2012.

Very Truly Yours,

Gary K. Clayton, P.E.
Regional Maintenance Engineer
Central Office Oil & Gas Coordinator

Cc: Brittany Woody
Southwestern Energy
CH, OM, D-6
File

RECEIVED
Oil and Gas
SEP 07 2015
WV Department of
Environmental Protection

Supplier Name	Product Name	Product Use	Chemical Name	CAS Number
BAKER HUGHES	ALPHA 1427	Biocide	Didecyl Dimethyl Ammonium Chloride	007173-51-1
			Ethanol	000064-17-5
			Glutaraldehyde (Pentanediol)	000111-30-8
			Quaternary Ammonium Compound	068424-85-1
			Water	007732-18-5
	BF-7L	Buffer	Potassium Carbonate	000584-08-7
	ClayCare	Clay Stabilizer	Choline Chloride	000067-48-1
			Water	007732-18-5
	Enzyme G-I	Breaker	No Hazardous Components	NONE
	ENZYME G-NE	Breaker	No Hazardous Components	NONE
	FRW-18	Friction Reducer	Petroleum Distillate Hydrotreated Light	064742-47-8
	GW-3LDF	Gel	Petroleum Distillate Blend	N/A-014
			Polysaccharide Blend	N/A-021
	SCALETROL 720	Scale Inhibitor	Diethylene Glycol	000111-46-6
			Ethylene Glycol	000107-21-1
XLW-32	Crosslinker	Boric Acid	010043-35-3	
		Methanol (Methyl Alcohol)	000067-56-1	
FRAC TECH SERVICES	APB01 (AMMONIUM PERSUFATE BREAKER)	Breaker	Ammonium Persulfate	007727-54-0
	B05 (LOW PH BUFFER)	Buffer	Acetic acid	000064-19-7
	BXL03 Borate XL Delayed High Temp	Crosslinker	No Hazardous Components	NONE
	FRW-200	Friction Reducer	No Hazardous Components	NONE
	HVG01 (TURQUOISE-1 BULK)	Gelling Agent	Petroleum Distillate Hydrotreated Light	064742-47-8
	KCLS-4	Clay Stabilizer	No Hazardous Components	NONE
	LTB-1	Breaker	Ammonium Persulfate	N/A

RECEIVED
Office of Oil and Gas
SEP 07 2016
WV Department of Environmental Protection

Supplier Name	Product Name	Product Use	Chemical Name	CAS Number
NALCO ONESOURCE	EC6110A	Biocide	Ethanol	000064-17-5
			Glutaraldehyde (Pentanediol)	000111-30-8
			Quaternary Ammonium Compounds	N/A-063
	EC6629A	Biocide	No Hazardous Components	NONE
WEATHERFORD	WBK-133 OXIDIZER	Breaker	Ammonium Persulfate	007727-54-0
	WBK-134	Breaker	Ammonium Persulfate	007727-54-0
			Crystalline Silica (Quartz Sand, Silicon Dioxide)	014808-60-7
	WCS-631LC	Clay Stabilizer	Proprietary Non Hazardous Salt	N/A-229
			Water	007732-18-5
	WFR-55LA	Friction Reducer	No Hazardous Components	NONE
	WGA-15L	Gel	Petroleum Distillate Hydrotreated Light	064742-47-8
	WPB-584-L	Buffer	Potassium Carbonate	000584-08-7
			Potassium Hydroxide	001310-58-3
	WXL-101LE	Corsslinker	No Hazardous Components	NONE
	WXL-101LM	Crosslinker	Petroleum Distillate Hydrotreated Light	064742-47-8
	WXL-105L	Crosslinker	Water	007732-18-5
			Ethylene Glycol	000107-21-1
Boric Acid			010043-35-3	
Ethanolamine			000141-43-5	
SCHLUMBERGER	B244 Green-Cide 25G	Biocide	Glutaraldehyde	111-30-8
	L071 Temporary Clay Stabilizer	Clay Stabilizer	Cholinium Chloride	67-48-1
	Breaker J218	Breaker	Diammonium Peroxidisulphate	7727-54-0
	EB-Clean* J475 Breaker		Diammonium Peroxidisulphate	7727-54-0
	Friction Reducer B315	Friction Reducer	Distillates (petroleum), Hydrotreated light Aliphatic Alcohol Glycol Ether	64742-47-8 Proprietary
	Friction Reducer J609		Ammonium Sulfate	7783-20-2
Supplier Name	Product Name	Product Use	Chemical Name	CAS Number

SI-01883

SCHLUMBERGER	Water Gelling Agent J580	Gel	Carbohydrate Polymer	Proprietary
	Scale Inhibitor B317	Scale Inhibitor	Trisodium ortho phosphate Ethane-1, 2-diol	7601-54-9 107-21-1
	Borate Crosslinker J532	Crosslinker	Aliphatic polyol Sodium tetraborate decahydrate	Proprietary 1303- 96-4
	Crosslinker J610		Aliphatic polyol Potassium hydroxide	Proprietary 1310- 58-3

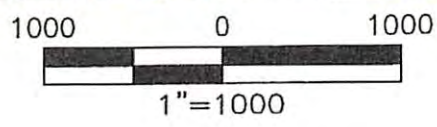
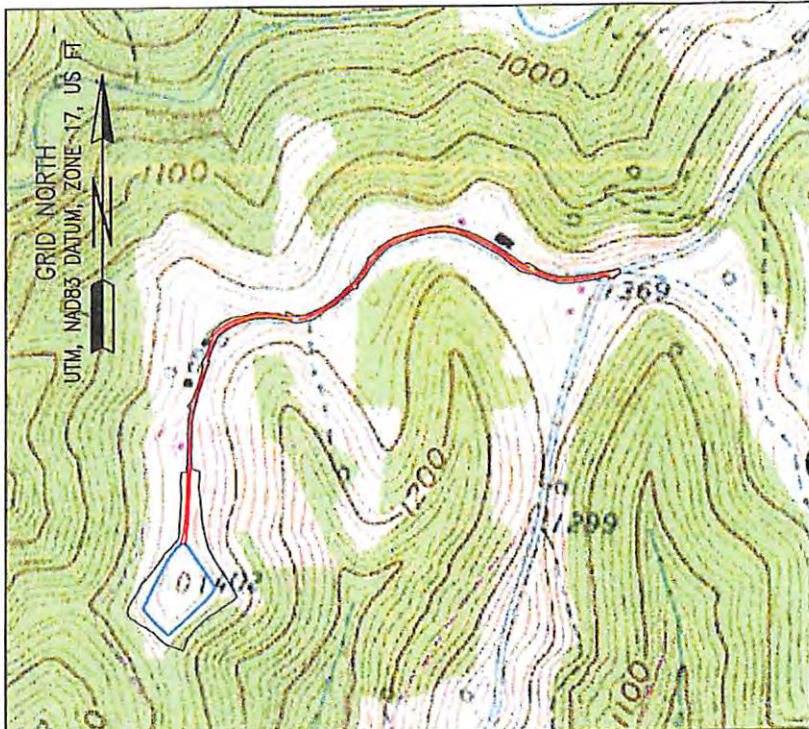
RECEIVED
Office of Oil and Gas

SEP 07 2016

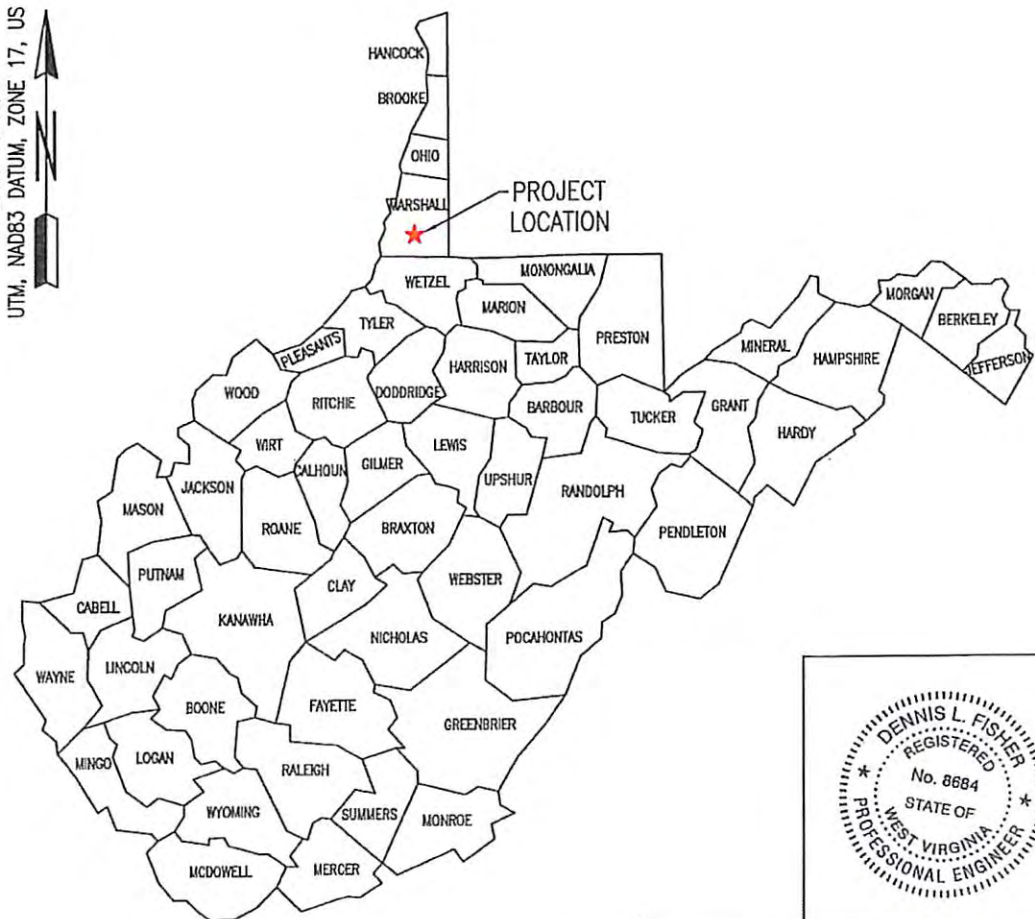
WV Department of
Environmental Protection

10/21/2016

GLADYS BRIGGS
 CONSTRUCTION AND
 AS-ENGINEERED
 LIBERTY DISTRICT, MARSHALL COUNTY
 AUGUST 2016




GRID NORTH
 UTM, NAD83 DATUM, ZONE 17, US FT



TOTAL DISTURBED
 ROAD DISTURBED
 PAD DISTURBED

COORDINATES
 SITE E
 (NA
 LAT: 39
 LONG: 80
 AT BRIGGS
 (NA
 LAT: 39
 LONG: 80
 CENTER
 (NA
 LAT: 39
 LONG: 80
 GATHER
 (NA
 LAT: 39
 LONG: 80



Dennis L. Fisher RPE 8684

51-01883

BRIGGS MSH PAD RECLAMATION PLAN LIBERTY DISTRICT MARSHALL COUNTY, WV AUGUST 17, 2015

SHEET INDEX

- TS1. TITLE SHEET
- EP2.1 EVACUATION ROUTE/ PREVAILING WIND
- EP2.2 EVACUATION ROUTE/ PREVAILING WIND
- AS3.1 ASBUILT OVERVIEW
- AS3.2 ASBUILT
- AS3.3 ASBUILT
- AS3.4 ASBUILT
- AS3.5 ASBUILT
- AS3.6 ASBUILT
- AS3.7 ASBUILT
- ASR4.1 CONSTRUCTION AND RECLAMATION ACCESS ROAD PROFILE
- MRD5.1 RECLAMATION PLAN OVERVIEW
- MRD5.2 RECLAMATION PLAN
- MRD5.3 RECLAMATION PLAN
- MRD5.4 RECLAMATION PLAN
- MRD5.5 RECLAMATION PLAN
- MRD5.6 RECLAMATION PLAN
- MRD5.7 RECLAMATION PLAN
- MRD6.3 RECLAMATION DETAILS

AREA: 8.4 ACRES
 AREA: 3.5 ACRES
 AREA: 4.9 ACRES

EXISTING WELL:
 BRIGGS MSH 8H
 (NAD83)
 LAT: 39.767080
 LONG: 80.615852

PROPOSED WELLS:
 BRIGGS MSH 6H
 (NAD83)
 LAT: 39.767053
 LONG: 80.615888

BRIGGS MSH 10H
 (NAD83)
 LAT: 39.767107
 LONG: 80.615817

BRIGGS MSH 205H
 (NAD83)
 LAT: 39.767173
 LONG: 80.615830

BRIGGS MSH 210H
 (NAD83)
 LAT: 39.767133
 LONG: 80.615781

REVISION	DATE
CHANGES ON SHEETS AS3.7, ASR4.1, & MRD5.7	10-16-2015

glu
 10/28/15

ES:
 ICE
 899
 7187
 PAD
 864
 6884
 PAD
 143
 6970
 REA
 728
 8802

WEST VIRGINIA 811
 CALL BEFORE YOU DIG! Dial 811 or 800.245.4848
 www.WV811.com

SWN $\frac{R^2}{A} \rightarrow V^+$
 Production Company™

Cher
 10-16-2015
 Date:

Jackson Surveying Inc.
 TITLE SHEET
 TS.1
 SOUTHWESTERN PRODUCTION COMPANY LLC.
 GLADYS BRIGGS MSH PAD
 LIBERTY DISTRICT, MARSHALL COUNTY, WV
 AUGUST 17, 2015

EXISTING WELL:
BRIGGS MSH 8H
(NAD83)
LAT: 39.767080
LONG: 80.615852

PROPOSED WELLS:
BRIGGS MSH 6H
(NAD83)
LAT: 39.767053
LONG: 80.615888

BRIGGS MSH 10H
(NAD83)
LAT: 39.767107
LONG: 80.615817

BRIGGS MSH 205H
(NAD83)
LAT: 39.767173
LONG: 80.615830

BRIGGS MSH 210H
(NAD83)
LAT: 39.767133
LONG: 80.615781

COORDINATES:
SITE ENTRANCE
(NAD83)
LAT: 39.771899
LONG: 80.607187

AT BRIGGS PAD
(NAD83)
LAT: 39.767864
LONG: 80.615884

CENTER OF PAD
(NAD83)
LAT: 39.767143
LONG: 80.615970

GATHERING AREA
(NAD83)
LAT: 39.771728
LONG: 80.608802

JACK BRIGGS
TAX MAP & PARCEL
7-16-2.1
1.02 ACRES

SHEET #AS3.4

JOHN D. & PATTY K.
BRIGGS
TAX MAP & PARCEL
7-16-2.2
1.03 ACRES

MCELROY COAL
COMPANY
TAX MAP & PARCEL
7-10-8
50.77 ACRES

GRID NORTH
UTM, NAD83 DATUM, ZONE 17, US FT

GLADYS R. BR
TAX MAP & PA
7-16-2
121.42 ACRES

DIRT ROAD

MASON DIXON FARMS
LLC.
TAX MAP & PARCEL
7-17-19
22.80 ACRES

MASON DIXON FARMS LLC.
TAX MAP & PARCEL
7-16-6
69.72 ACRES

Swn $\frac{R^2}{A} \rightarrow V^{+3}$
Production Company™

300

10/21/2016

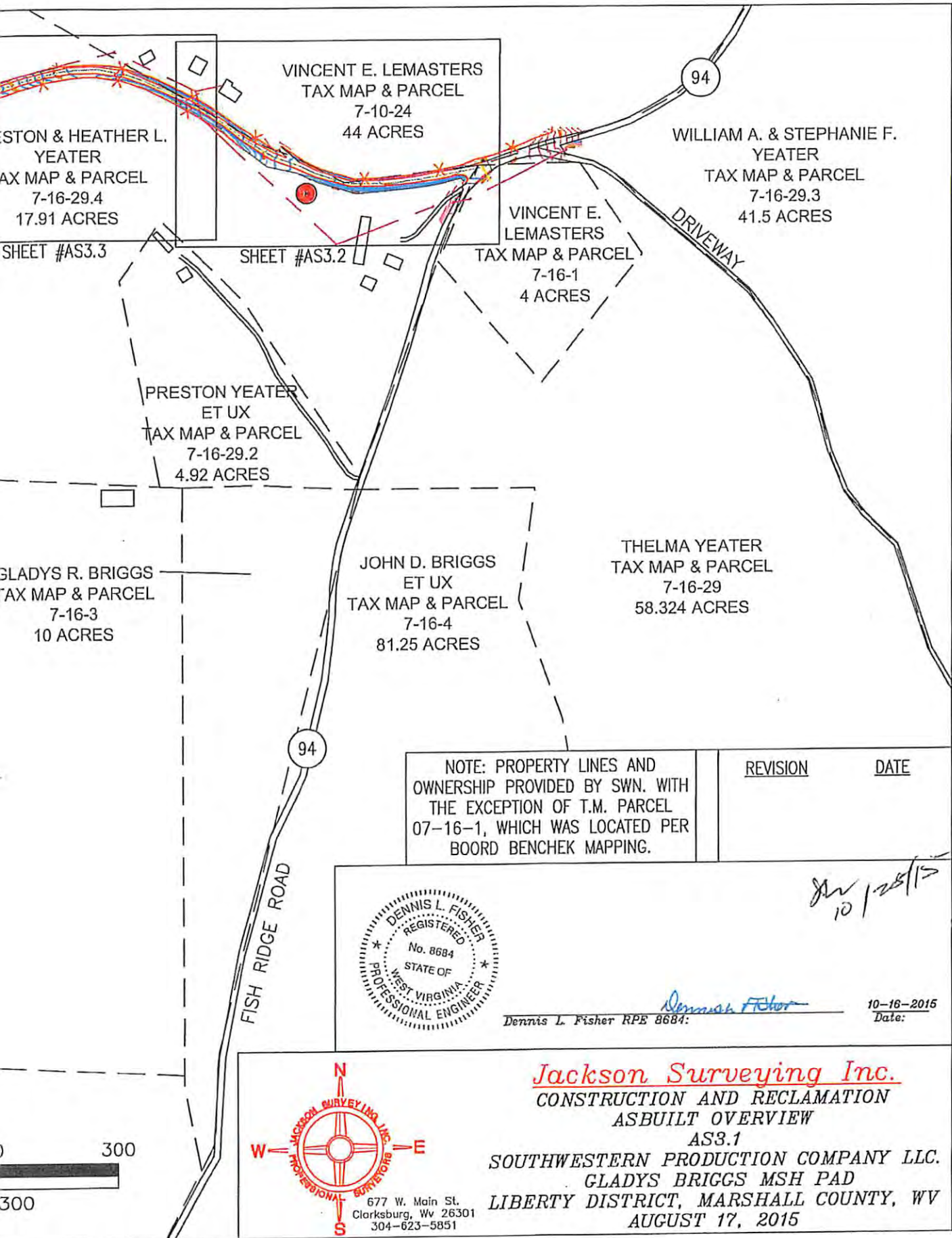
RECEIVED
Office of Oil and Gas

SEP 07 2016

WV Department of
Environmental Protection

10/21/2016

51-01883



NOTE: PROPERTY LINES AND OWNERSHIP PROVIDED BY SWN. WITH THE EXCEPTION OF T.M. PARCEL 07-16-1, WHICH WAS LOCATED PER BOORD BENCHEK MAPPING.

REVISION	DATE



Dennis L. Fisher
Dennis L. Fisher RPE 8684: 10-16-2015
Date: 10/25/15



Jackson Surveying Inc.
CONSTRUCTION AND RECLAMATION
ASBUILT OVERVIEW
AS3.1
SOUTHWESTERN PRODUCTION COMPANY LLC.
GLADYS BRIGGS MSH PAD
LIBERTY DISTRICT, MARSHALL COUNTY, WV
AUGUST 17, 2015