

NOTES:

1. There are no water wells or developed springs within 250' of proposed well.
2. There are no existing buildings within 625' of proposed well.
3. Proposed well pad is within 100' from perennial stream, wetland, pond, reservoir or lake.
4. There are no native trout streams within 300' of proposed well.
5. Proposed well is greater than 1000' from surface/groundwater intake or public water supply.
6. It is not the purpose or intention of this plat to represent surveyed locations of the surface or mineral parcels depicted herein. The location of the boundary lines, as shown, are based on record deed descriptions, field evidence found and/or tax map position, unless otherwise noted.

Well is located on topo map 8,429 feet south of Latitude: 39° 52' 30"

SEE PAGE 2 FOR SURFACE OWNERS AND LESSORS

LEGEND

- TOPO MAP POINT
- WELL
- ALL ARE POINTS UNLESS OTHERWISE NOTED.
- MINERAL TRACT BOUNDARY
- PARCEL LINES
- WELL REFERENCE
- PROPOSED HORIZONTAL WELL
- ROAD
- STREAM CENTER LINE
- LESSORS
- SURFACE OWNERS
- GAS WELLS**
- EXISTING WELLS
- PLUGGED WELLS

Well is located on topo map 8,591 feet west of Longitude: 80° 40' 00"



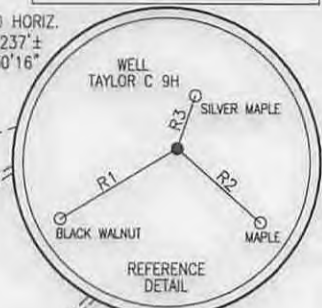
SURFACE HOLE LOCATION (SHL)
 UTM 17-NAD83(M)
 N:4411359.06
 E:525897.02
 NAD 83, WV NORTH
 N:494630.48
 E:1632373.76
 LAT/LON DATUM-NAD83
 LAT:39.851859
 LON:-80.697266

APPROX. LANDING POINT
 UTM 17-NAD83(M)
 N:4411544.73
 E:526444.97
 NAD 83, WV NORTH
 N:495209.71
 E:1634182.01
 LAT/LON DATUM-NAD83
 LAT:39.853515
 LON:-80.690854

BOTTOM HOLE LOCATION (BHL)
 UTM 17-NAD83(M)
 N:4409371.69
 E:528233.34
 NAD 83, WV NORTH
 N:487980.83
 E:1639931.36
 LAT/LON DATUM-NAD83
 LAT:39.833878
 LON:-80.670041



LINE	BEARING	DISTANCE
R1	S 59°12'32" W	129.38'
R2	S 48°28'57" E	105.32'
R3	N 19°03'27" E	52.64'
R4	N 88°51'43" E	713.55'
R5	S 41°32'46" W	571.84'
R6	S 59°59'49" W	1691.53'




Blue Mountain Inc.
 11023 MASON DIXON HIGHWAY
 BURTON, WV 26562
 PHONE: (304) 662-6486

FILE #: TAYLOR C 9H
 DRAWING #: TAYLOR C 9H
 SCALE: 1" = 2000'
 MINIMUM DEGREE OF ACCURACY: 1/2500
 PROVEN SOURCE OF ELEVATION: U.S.G.S. MONUMENT THOMAS 1498.81'

I, THE UNDERSIGNED, HEREBY CERTIFY THAT THIS PLAT IS CORRECT TO THE BEST OF MY KNOWLEDGE AND BELIEF AND SHOWS ALL THE INFORMATION REQUIRED BY LAW AND THE REGULATIONS ISSUED AND PRESCRIBED BY THE DEPARTMENT OF ENVIRONMENTAL PROTECTION.

Signed: *George D. Six*
 R.P.E.: _____ L.L.S.: P.S. No. 2000



(+) DENOTES LOCATION OF WELL ON UNITED STATES TOPOGRAPHIC MAPS
 WVDEP
 OFFICE OF OIL & GAS
 601 57TH STREET
 CHARLESTON, WV 25304

DATE: MARCH 5, 2015
 OPERATOR'S WELL #: TAYLOR C 9H
 API WELL #: 47 51 01826176 A
 STATE COUNTY PERMIT

Well Type: Oil Waste Disposal Production Deep
 Gas Liquid Injection Storage Shallow

WATERSHED: MIDDLE GRAVE CREEK - GRAVE CREEK ELEVATION: 1257.00'

COUNTY/DISTRICT: MARSHALL / CLAY QUADRANGLE: GLEN EASTON, WV 7.5'

SURFACE OWNER: WILLIAMS OHIO VALLEY MIDSTREAM LLC ACREAGE: 265.439±

OIL & GAS ROYALTY OWNER: LEE R. & SHERRI L. TAYLOR ACREAGE: 915.930±

DRILL CONVERT DRILL DEEPER REDRILL FRACTURE OR STIMULATE
 PLUG OFF OLD FORMATION PERFORATE NEW FORMATION PLUG & ABANDON
 CLEAN OUT & REPLUG OTHER CHANGE (SPECIFY): _____

TARGET FORMATION: MARCELLUS ESTIMATED DEPTH: TVD: 6,555'± TMD: 17,141.2'±

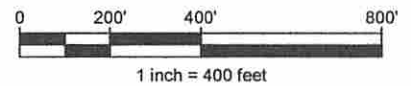
WELL OPERATOR CHEVRON APPALACHIA, LLC DESIGNATED AGENT KENNETH E. TAWNEY
 Address 800 MOUNTAIN VIEW DRIVE Address 500 LEE STREET, EAST SUITE 1600
 City SMITHFIELD State PA Zip Code 15478 City CHARLESTON State WV Zip Code 25301-3202

04/03/2015



WELL PAD
LAT: 39° 51' 07.13"
LON: 80° 41' 50.06"
(BASED ON NAD 83)

NOTE:
THE BEARINGS AND COORDINATES ARE BASED ON NAD 83,
WEST VIRGINIA NORTH ZONE



TAYLOR "C" WELL SITE SAFETY PLAN #1
FORK RIDGE ROAD
CLAY DISTRICT, MARSHALL COUNTY, WV
PREPARED FOR:
CHEVRON APPALACHIA, LLC
800 MOUNTAIN VIEW DRIVE
SMITHFIELD, PA 15478

Date	No.	REVISION RECORD
-	01	-
-	02	-
-	03	-
-	04	-
-	05	-
-	06	-
-	07	-
-	08	-

GATEWAY
On Call. On Time. On Target.
Consulting Engineers & Surveyors
400 Holiday Drive, Suite 300 Pittsburgh, PA 15220
Phone (412) 521-4030 - Fax (412) 521-9960
• Butler, PA (724) 287-1025 • Washington, PA (724) 229-3362
http://www.gatewayengineers.com