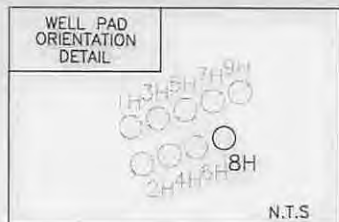


Well is located on topo map 8,453 feet south of Latitude: 39° 52' 30"

Well is located on topo map 8,595 feet west of Longitude: 80° 40' 00"



SURFACE HOLE LOCATION (SHL)
UTM 17-NAD83
N:4411351.83
E:525894.63
NAD 83, WV NORTH
N:494606.89
E:1632365.50
LAT/LON DATUM-NAD83
LAT:39.851794
LONG:-80.697295

APPROX. LANDING POINT
UTM 17-NAD83
N:4411438.29
E:526283.23
NAD 83, WV NORTH
N:494869.31
E:1633645.43
LAT/LON DATUM-NAD83
LAT:39.852561
LONG:-80.692749

BOTTOM HOLE LOCATION (BHL)
UTM 17-NAD83
N:4409196.51
E:528132.08
NAD 83, WV NORTH
N:487411.51
E:1639589.45
LAT/LON DATUM-NAD83
LAT:39.832303
LONG:-80.671232

- NOTES:
1. There are no water wells or developed springs within 250' of proposed well.
 2. There are no existing buildings within 625' of proposed well.
 3. Proposed well pad is within 100' from perennial stream, wetland, pond, reservoir or lake.
 4. There are no native trout streams within 300' of proposed well.
 5. Proposed well is greater than 1000' from surface/groundwater intake or public water supply.
 6. It is not the purpose or intention of this plat to represent surveyed locations of the surface or mineral parcels depicted hereon. The location of the boundary lines, as shown, are based on record deed descriptions, field evidence found and/or tax map position, unless otherwise noted.

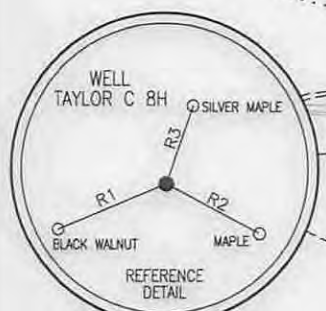
LEGEND

- ⊕ - TOPO MAP POINT
- ☼ - WELL
- - ALL ARE POINTS UNLESS OTHERWISE NOTED.
- - MINERAL TRACT BOUNDARY
- - - - - PARCEL LINES
- - - - - WELL REFERENCE
- - - - - PROPOSED HORIZONTAL WELL
- - - - - ROAD
- - - - - STREAM CENTER LINE
- (A) - LESSORS
- (1) - SURFACE OWNERS

GAS WELLS

- - EXISTING WELLS
- ⦿ - PLUGGED WELLS

LINE	BEARING	DISTANCE
R1	S 67°29'19" W	111.37'
R2	S 62°03'04" E	98.62'
R3	N 19°08'02" E	77.64'
R4	N 22°52'32" E	1049.33'
R5	N 87°00'17" E	722.65'
R6	S 42°32'04" W	548.78'



Blue Mountain Inc.
 11023 MASON DIXON HIGHWAY
 BURTON, WV 26562
 PHONE: (304) 662-6486

SEE PAGE 2 FOR SURFACE OWNERS AND LESSORS

FILE #: TAYLOR C 8H
 DRAWING #: TAYLOR C 8H
 SCALE: 1" = 2000'
 MINIMUM DEGREE OF ACCURACY: 1/2500
 PROVEN SOURCE OF ELEVATION: U.S.G.S. MONUMENT THOMAS 1498.81'

I, THE UNDERSIGNED, HEREBY CERTIFY THAT THIS PLAT IS CORRECT TO THE BEST OF MY KNOWLEDGE AND BELIEF AND SHOWS ALL THE INFORMATION REQUIRED BY LAW AND THE REGULATIONS ISSUED AND PRESCRIBED BY THE DEPARTMENT OF ENVIRONMENTAL PROTECTION.

Signed: *George D. Six*
 R.P.E.: _____ L.L.S.: P.S. No. 2000



(+) DENOTES LOCATION OF WELL ON UNITED STATES TOPOGRAPHIC MAPS WVDEP
 OFFICE OF OIL & GAS
 601 57TH STREET
 CHARLESTON, WV 25304

DATE: MARCH 5, 2015
 OPERATOR'S WELL #: TAYLOR C 8H
 API WELL #: 47 51 01825 H6 A
 STATE COUNTY PERMIT

Well Type: Oil Waste Disposal Production Deep
 Gas Liquid Injection Storage Shallow

WATERSHED: MIDDLE GRAVE CREEK - GRAVE CREEK ELEVATION: 1257.00'
 COUNTY/DISTRICT: MARSHALL / CLAY QUADRANGLE: GLEN EASTON, WV 7.5'
 SURFACE OWNER: WILLIAMS OHIO VALLEY MIDSTREAM LLC ACREAGE: 265.439±
 OIL & GAS ROYALTY OWNER: LEE R. & SHERRI L. TAYLOR ACREAGE: 777.784±

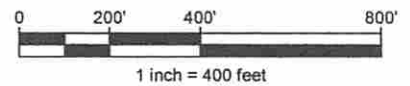
DRILL CONVERT DRILL DEEPER REDRILL FRACTURE OR STIMULATE
 PLUG OFF OLD FORMATION PERFORATE NEW FORMATION PLUG & ABANDON
 CLEAN OUT & REPLUG OTHER CHANGE (SPECIFY): _____

TARGET FORMATION: MARCELLUS ESTIMATED DEPTH: TVD: 6,555'± TMD: 17,052.9'±
 WELL OPERATOR: CHEVRON APPALACHIA, LLC DESIGNATED AGENT: KENNETH E. TAWNEY
 Address: 800 MOUNTAIN VIEW DRIVE Address: 500 LEE STREET, EAST SUITE 1600
 City: SMITHFIELD State: PA Zip Code: 15478 City: CHARLESTON State: WV Zip Code: 25301-3202

04/03/2015



NOTE:
 THE BEARINGS AND COORDINATES ARE BASED ON NAD 83,
 WEST VIRGINIA NORTH ZONE



Project Number: C-17544-0378
 Drawing Scale: 1"=400'
 Date Issued: 09/12/2014
 Index Number: 102_353
 Drawn By: NCM
 Checked By: KPH
 Project Manager: KPH
 Sheet: 2 of 2

TAYLOR "C" WELL SITE SAFETY PLAN #1
 FORK RIDGE ROAD
 CLAY DISTRICT, MARSHALL COUNTY, WV
 PREPARED FOR:
CHEVRON APPALACHIA, LLC
 800 MOUNTAIN VIEW DRIVE
 SMITHFIELD, PA 15478

Date	No.	REVISION RECORD
-	01	-
-	02	-
-	03	-
-	04	-
-	05	-
-	06	-
-	07	-
-	08	-

GATEWAY
 Consulting Engineers & Surveyors
 400 Holiday Drive, Suite 300 Pittsburgh, PA 15220
 Phone (412) 921-4030 - Fax (412) 921-9960
 • Butler, PA (724) 287-1055 • Washington, PA (724) 228-3362
<http://www.gatewayengineers.com>