



west virginia department of environmental protection

Office of Oil and Gas
601 57th Street SE
Charleston, WV 25304
(304) 926-0450
(304) 926-0452 fax

Earl Ray Tomblin, Governor
Randy C. Huffman, Cabinet Secretary
www.dep.wv.gov

May 06, 2016


WELL WORK PERMIT
Rework/Horizontal 6A Well

This permit, API Well Number: 47-5101477, issued to TRANS ENERGY, INC., is evidence of permission granted to perform the specified well work at the location described on the attached pages and located on the attached plat, subject to the provisions of Chapter 22 of the West Virginia Code of 1931, as amended, and all rules and regulations promulgated thereunder, and to all conditions and provisions outlined in the pages attached hereto. Notification shall be given by the operator to the Oil and Gas Inspector at least 24 hours prior to the construction of roads, locations, and/or pits for any permitted work. In addition, the well operator shall notify the same inspector 24 hours before any actual well work is commenced and prior to running and cementing casing. Spills or emergency discharges must be promptly reported by the operator to 1-800-642-3074 and to the Oil and Gas inspector.

Please be advised that form WR-35, Well Operators Report of Well Work is to be submitted to this office within 90 days completion of permitted well work, as should form WR-34 Discharge Monitoring Report within 30 days of discharge of pits, if applicable. Failure to abide by all statutory and regulatory provisions governing all duties and operations hereunder may result in suspension or revocation of this permit and, in addition, may result in civil and/or criminal penalties being imposed upon the operators.

In addition to the applicable requirements of this permit, and the statutes and rules governing oil and gas activity in WV, this permit may contain specific conditions which must be followed. Permit conditions are attached to this cover letter.

Per 35CSR-4-5.2.g this permit will expire in two (2) years from the issue date unless permitted well work is commenced. If there are any questions, please feel free to contact me at (304) 926-0499 ext. 1654.



James Martin
Chief

Operator's Well No: LUCEY 2H
Farm Name: LUCEY, JACK D. & SHARON L.
API Well Number: 47-5101477
Permit Type: Rework/Horizontal 6A Well
Date Issued: 05/06/2016

Promoting a healthy environment.

05/06/2016

PERMIT CONDITIONS

West Virginia Code § 22-6A-8(d) allows the Office of Oil and Gas to place specific conditions upon this permit. Permit conditions have the same effect as law. Failure to adhere to the specified permit conditions may result in enforcement action.

CONDITIONS

1. If any explosion or other accident causing loss of life or serious personal injury occurs in or about a well or well work on a well, the well operator or its contractor shall give notice, stating the particulars of the explosion or accident, to the oil and gas inspector and the Chief, within 24 hours of said accident.
2. The operator shall provide to the Office of Oil and Gas the dates of each of the following within 30 days of their occurrence: commencement of drilling, cessation of drilling, and completion of any other permitted well work. Such notice shall be provided by sending an email to DEPOOGNotify@wv.gov.

STATE OF WEST VIRGINIA
DEPARTMENT OF ENVIRONMENTAL PROTECTION, OFFICE OF OIL AND GAS
WELL WORK PERMIT APPLICATION

1) Well Operator: Trans Energy, Inc.

<u>494481575</u>	<u>Marshall</u>	<u>Cameron</u>	<u>Cameron</u>
------------------	-----------------	----------------	----------------

Operator ID County District Quadrangle

2) Operator's Well Number: 2H Well Pad Name: Lucey

3) Farm Name/Surface Owner: Jack D. Lucey Public Road Access: Co. Rt. 60

4) Elevation, current ground: 1296' Elevation, proposed post-construction: 1296'

5) Well Type (a) Gas Oil Underground Storage

Other

(b) If Gas Shallow Deep

Horizontal

6) Existing Pad: Yes or No Yes - reworking existing well

7) Proposed Target Formation(s), Depth(s), Anticipated Thickness and Expected Pressure(s):
Existing Marcellus Shale well. TVD - 6,786', TMD = 10,145' *JL*
4/8/16

8) Proposed Total Vertical Depth: 6786'

9) Formation at Total Vertical Depth: Marcellus Shale

10) Proposed Total Measured Depth: 10145'

11) Proposed Horizontal Leg Length: Existing Horizontal Leg = 3,359'

12) Approximate Fresh Water Strata Depths: 60-150'

13) Method to Determine Fresh Water Depths: Health Department information

14) Approximate Saltwater Depths: 1500'

15) Approximate Coal Seam Depths: 876'

16) Approximate Depth to Possible Void (coal mine, karst, other): 876' - McElroy Mine

17) Does Proposed well location contain coal seams directly overlying or adjacent to an active mine? Yes No

(a) If Yes, provide Mine Info: Name: McElroy Mine
Depth: 876'
Seam: PGH #8
Owner: Murray Energy Corp

RECEIVED
Office of Oil and Gas
APR 13 2016

WV Department of
Environmental Protection

18)

CASING AND TUBING PROGRAM

TYPE	<u>Size (in)</u>	<u>New or Used</u>	<u>Grade</u>	<u>Weight per ft. (lb/ft)</u>	<u>FOOTAGE: For Drilling (ft)</u>	<u>INTERVALS: Left in Well (ft)</u>	<u>CEMENT: Fill-up (Cu. Ft.)/CTS</u>
Conductor	26		J-55	94	80'	80	CTS
Fresh Water	16		J-55	75	1038'	1038	CTS
Coal	13-3/8		J-55	61	1300'	1300	500'
Intermediate	9-5/8		N-80	40	3018'	3018	CTS
Production	5-1/2		P-110	20	10200'	10200	CTS
Tubing							
Liners							

ju 4/8/16

TYPE	<u>Size (in)</u>	<u>Wellbore Diameter (in)</u>	<u>Wall Thickness (in)</u>	<u>Burst Pressure (psi)</u>	<u>Anticipated Max. Internal Pressure (psi)</u>	<u>Cement Type</u>	<u>Cement Yield (cu. ft./k)</u>
Conductor	26	30	.438	1200		Type 1	16 cu ft/sk
Fresh Water	16	24	.40	1530		Type 1	13 cu ft/sk
Coal	13-3/8	17-1/2	.38	2730		Type 1	1.25
Intermediate	9-5/8	12-1/2	.352	3520		Type 1	1.26 cu ft/sk
Production	5-1/2	8-3/4	.361	12630		Pos H Class H	1.18 cu ft/sk
Tubing							
Liners							

PACKERS

Kind:	N/A			
Sizes:				
Depths Set:				

RECEIVED
Office of Oil and Gas

APR 12 2016

WV Department of
Environmental Protection

19) Describe proposed well work, including the drilling and plugging back of any pilot hole:

See the attached Recompletion Procedure to drill out the cement plugs.

20) Describe fracturing/stimulating methods in detail, including anticipated max pressure and max rate:

N/A

21) Total Area to be disturbed, including roads, stockpile area, pits, etc., (acres): N/A Existing Pad

22) Area to be disturbed for well pad only, less access road (acres): N/A Existing pad

23) Describe centralizer placement for each casing string:

N/A

24) Describe all cement additives associated with each cement type:

N/A

25) Proposed borehole conditioning procedures:

N/A

RECEIVED
Office of Oil and Gas

*Note: Attach additional sheets as needed.

APR 12 2016

Re-Drill

1/23/16

Re-drill
RECOMPLETION PROCEDURE

Re: Lucey 2H: 47-051-01477
Marshall Co, WV
TMD: 10,145'

The following procedure is recommended.

John
4/8/16

1. Move in set 1- 500 bbl frac tank, fill with 300 bbl of 10# water
2. ND wellhead, install 5K BOP, 10K flow cross and 10K frac valve. Run 2" line from flow cross to working tank.
3. MIRU IPS 2" CTU equipment
4. PU GIH with 4-3/4" roller bit and 2-3/4" motor.
5. Drill out Cement Plugs at 776', 976' and 1,200'
6. Hydrostatic pressure test 5-1/2" casing to 5000 psi with certified testing company.
7. **RUN INTEGRITY TEST ON PIPE**
8. Drill out cement plugs at 2902', 6075' and CIBP at 6775'.
9. Run coil to PDTD at 11,268', circulate clean with gel sweeps.
10. POOH, RD CTU equipment
11. MIRU service unit and snubbing unit.
12. PU GIH with 2-7/8" pump out sub, 1 jt 2-7/8" N-80, 2-7/8" X N nipple, 19 jts, 2-7/8" nipple and 197 jts, land EOT at 6,843'.
13. ND BOP, NU production tree.
14. RD move off location.

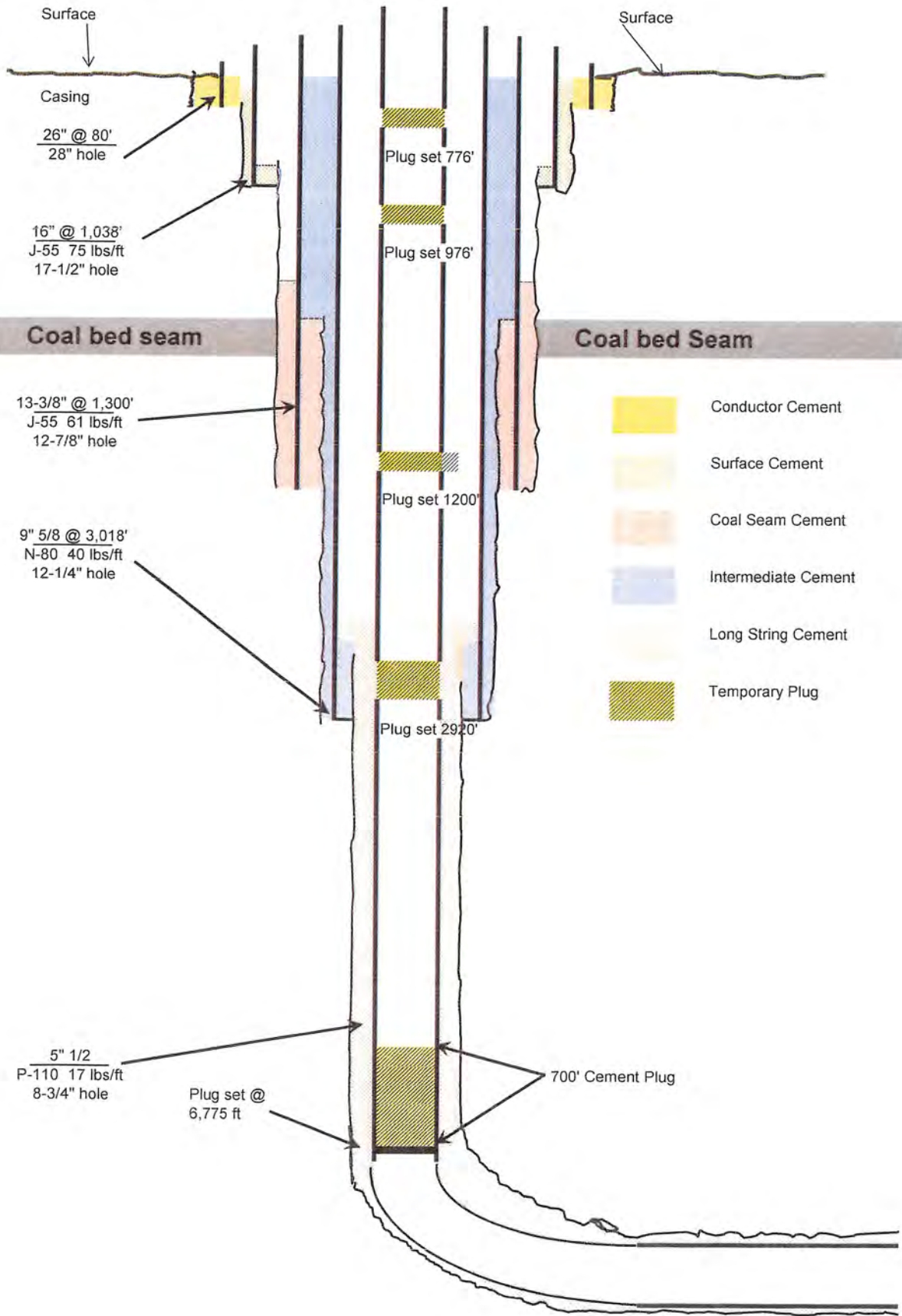
RECEIVED
Office of Oil and Gas

APR 12 2016

WV Department of
Environmental Protection

05/06/2016

Lucey #2H - Permit #47-051-01477



WW-9
(2/15)

API Number 47 - 051 - 01477 RD
Operator's Well No. 2H

STATE OF WEST VIRGINIA
DEPARTMENT OF ENVIRONMENTAL PROTECTION
OFFICE OF OIL AND GAS

FLUIDS/ CUTTINGS DISPOSAL & RECLAMATION PLAN

Operator Name Trans Energy, Inc. OP Code 494481575

Watershed (HUC 10) Burch Run of Grave Creek Quadrangle Cameron

Do you anticipate using more than 5,000 bbls of water to complete the proposed well work? Yes No

Will a pit be used? Yes No

If so, please describe anticipated pit waste: _____

Will a synthetic liner be used in the pit? Yes No If so, what ml.? No Pit

Proposed Disposal Method For Treated Pit Wastes:

- Land Application
- Underground Injection (UIC Permit Number _____)
- Reuse (at API Number _____)
- Off Site Disposal (Supply form WW-9 for disposal location)
- Other (Explain _____)

Will closed loop system be used? If so, describe: YES

Drilling medium anticipated for this well (vertical and horizontal)? Air, freshwater, oil based, etc. light weight water (10 lb)

-If oil based, what type? Synthetic, petroleum, etc. _____

Additives to be used in drilling medium? N/A

Drill cuttings disposal method? Leave in pit, landfill, removed offsite, etc. All cuttings will be hauled to approved landfill

-If left in pit and plan to solidify what medium will be used? (cement, lime, sawdust) _____

-Landfill or offsite name/permit number? Short Creek Landfill SWF-1034

Permittee shall provide written notice to the Office of Oil and Gas of any load of drill cuttings or associated waste rejected at any West Virginia solid waste facility. The notice shall be provided within 24 hours of rejection and the permittee shall also disclose where it was properly disposed.

I certify that I understand and agree to the terms and conditions of the GENERAL WATER POLLUTION PERMIT issued on August 1, 2005, by the Office of Oil and Gas of the West Virginia Department of Environmental Protection. I understand that the provisions of the permit are enforceable by law. Violations of any term or condition of the general permit and/or other applicable law or regulation can lead to enforcement action.

I certify under penalty of law that I have personally examined and am familiar with the information submitted on this application form and all attachments thereto and that, based on my inquiry of those individuals immediately responsible for obtaining the information, I believe that the information is true, accurate, and complete. I am aware that there are significant penalties for submitting false information, including the possibility of fine or imprisonment.

Company Official Signature Leslie A. Gearhart

Company Official (Typed Name) Leslie A. Gearhart

Company Official Title Vice President Operations, Trans Energy, Inc.

RECEIVED
Office of Oil and Gas

Subscribed and sworn before me this 27th day of January

Debra A. Mart
My commission expires November 29, 2020



05/06/2016

Redrill

Form WW-9

Operator's Well No. 2H

Trans Energy, Inc.

N/A Existing Pad/Wells

Proposed Revegetation Treatment: Acres Disturbed

N/A

Prevegetation pH

Lime _____ Tons/acre or to correct to pH _____

Fertilizer type _____

Fertilizer amount _____ lbs/acre

Mulch _____ Tons/acre

Seed Mixtures

Temporary

Permanent

Seed Type

lbs/acre

Seed Type

lbs/acre

Attach:

Drawing(s) of road, location, pit and proposed area for land application (unless engineered plans including this info have been provided)

Photocopied section of involved 7.5' topographic sheet.

Plan Approved by:

James Wilbur

Comments:

Title:

Oil + Gas (suspect)

Date:

4/8/16

Field Reviewed?

() Yes

() No

RECEIVED
Office of Oil and Gas

APR 12 2016

WV Department of
Environmental Protection

05/06/2016

Re-Drill

TRANS ENERGY, INC.

Well Site Safety Plan

LUCEY PAD (1H, 2H)

Marshall County

jm
4/8/16

1/06/16

RECEIVED
Office of Oil and Gas

APR 12 2016

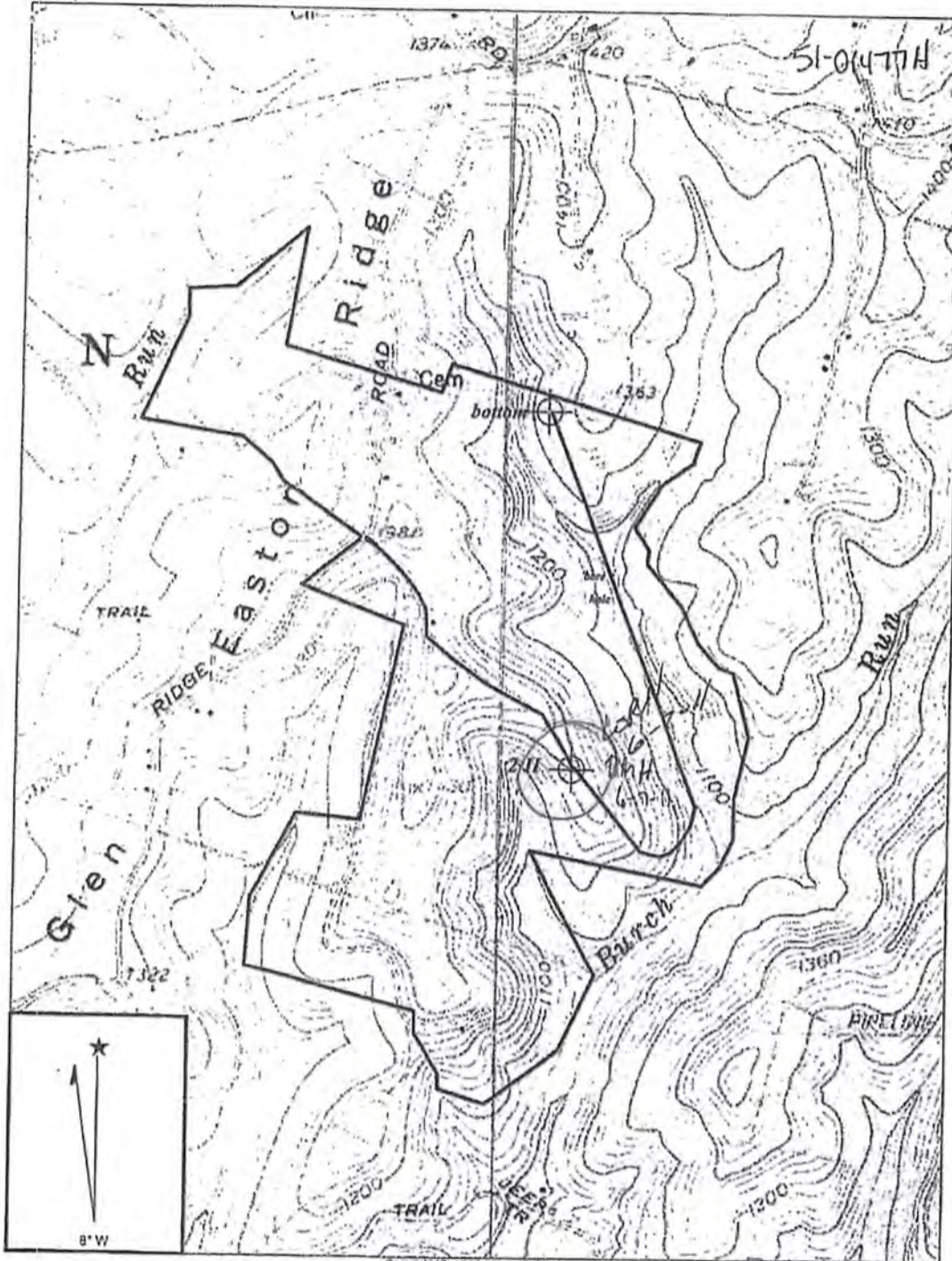
WV Department of
Environmental Protection

05/06/2016

Reedhill

No Water Conveyors

4705 101477W



Copyright (C) 1997, Maptech, Inc.

CAMERON QUADRANGLE

Received
Office of Oil & Gas

SCALE 1" = 1000'

FEB 17 2016

TRANS ENERGY, INC.

Received

WELL: LUCEY 2H
JACK D. LUCEY 412.367 ACRE LEASE

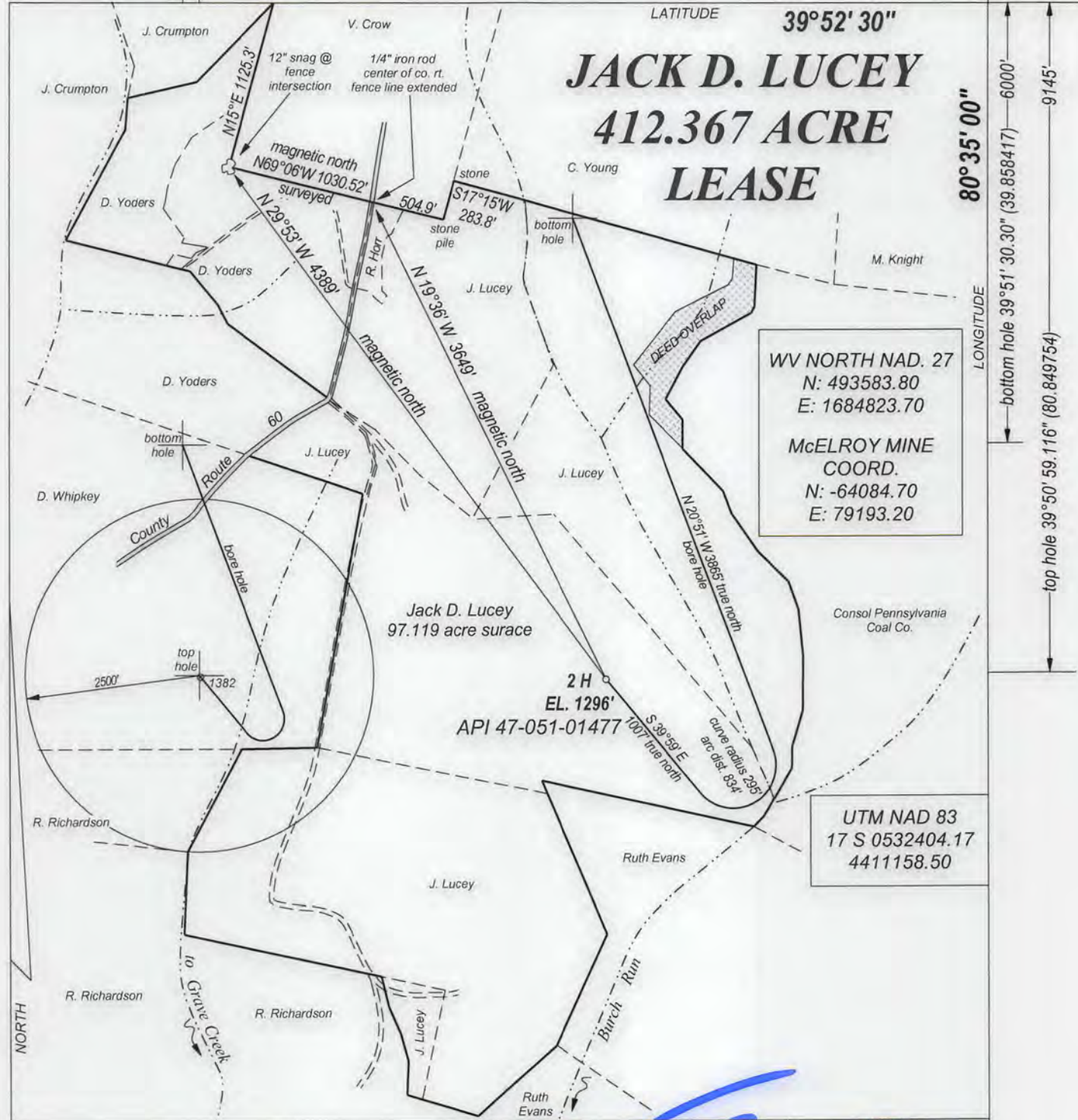
JUN - 3 2014

CAMERON DISTRICT MERSHALL COUNTY WEST VIRGINIA

Office of Oil and Gas
WV Dept. of Environmental Protection

05/06/2016

bottom hole 80°37' 24.00" (80.623333) 11270'
 top hole 80°37' 21.274" (80.622576) 10780'



LATITUDE 39°52' 30"
JACK D. LUCEY
412.367 ACRE
LEASE

WV NORTH NAD. 27
 N: 493583.80
 E: 1684823.70
 McELROY MINE
 COORD.
 N: -64084.70
 E: 79193.20

UTM NAD 83
 17 S 0532404.17
 4411158.50

LONGITUDE 80°35' 00"
 bottom hole 39°51' 30.30" (39.858417) 6000'
 top hole 39°50' 59.116" (39.849754) 9145'

FILE NO. _____
 DRAWING NO. _____
 SCALE 1" = 1000'
 MINIMUM DEGREE OF ACCURACY 1 : 200
 PROVEN SOURCE OF ELEVATION GPS OBSERVATION

I, THE UNDERSIGNED, HEREBY CERTIFY THAT THIS PLAT IS CORRECT TO THE BEST OF MY KNOWLEDGE AND BELIEF AND SHOWS ALL THE INFORMATION REQUIRED BY LAW AND THE REGULATIONS ISSUED AND PRESCRIBED BY THE DEPARTMENT OF ENERGY.

(SIGNED) _____
 PROFESSIONAL SURVEYOR: 551



STATE OF WEST VIRGINIA
DEPARTMENT OF ENERGY
DIVISION OF OIL AND GAS

DATE FEBRUARY 22ND, 2016
 OPERATORS WELL NO. LUCEY 2H

API 47 - 051 - 01477 W
 STATE COUNTY PERMIT

WELL TYPE: OIL GAS LIQUID INJECTION ___ WASTE DISPOSAL ___
 (IF GAS) PRODUCTION STORAGE ___ DEEP ___ SHALLOW

LOATION: ELEVATION 1292' WATER SHED BURCH RUN OF GRAVE CREEK
 DISTRICT CAMERON COUNTY MARSHALL QUADRANGLE CAMERON

SURFACE OWNER JACK D. LUCEY & SHARON L. LUCEY ACREAGE 97.119
 OIL & GAS ROYALTY JACK D. LUCEY & SHARON L. LUCEY LEASE AC. 412.367

PROPOSED WORK: DRILL CONVERT ___ DRILL DEEPER ___ REDRILL ___
 FRACTURE OR STIMULATE ___ PLUG OFF OLD FORMATION ___
 PERFORATE NEW FORMATION ___
 OTHER PHYSICAL CHANGE IN WELL ___
 PLUG AND ABANDON ___ CLEAN OUT AND REPLUG ___

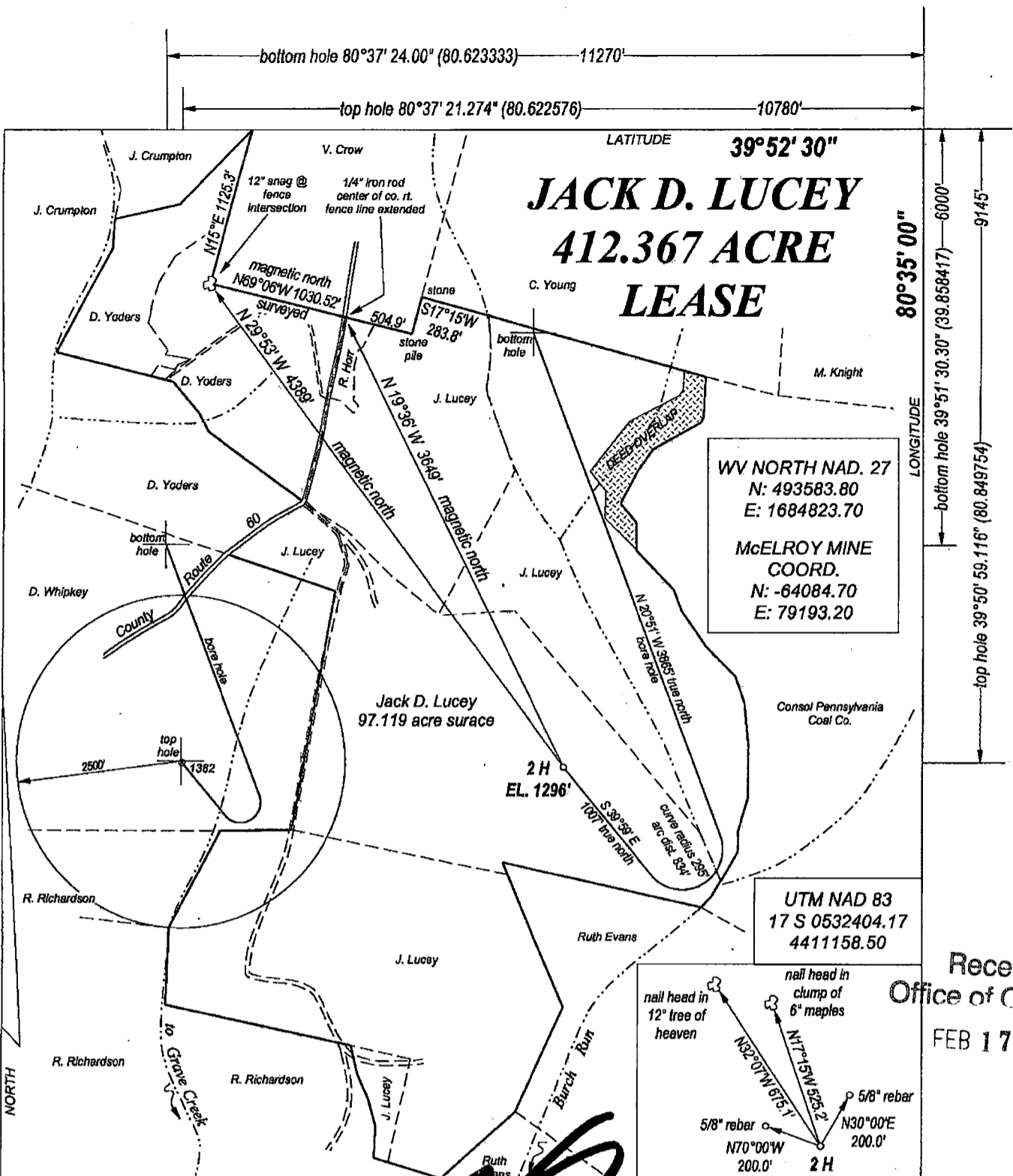
TARGET FORMATION MARCELLUS SHALE ESTIMATED DEPTH 6786'

WELL OPERATOR TRANS ENERGY, INC. DESIGNATED AGENT LOREN BAGLEY
 ADDRESS P. O. BOX 393 ADDRESS P. O. BOX 393
 ST. MARYS, WV 26170 ST. MARYS, WV 26170

FORM WW - 6

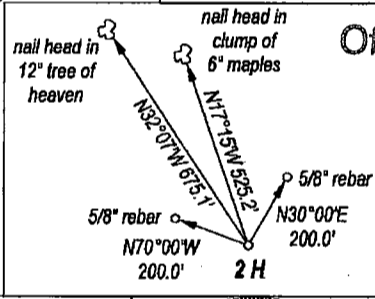
COUNTY NAME
 PREMIT

05/06/2016




WV NORTH NAD. 27
 N: 493583.80
 E: 1684823.70
 McELROY MINE
 COORD.
 N: -64084.70
 E: 79193.20

UTM NAD 83
 17 S 0532404.17
 4411158.50



FILE NO. _____
 DRAWING NO. _____
 SCALE 1" = 1000'
 MINIMUM DEGREE OF ACCURACY 1:200
 PROVEN SOURCE OF ELEVATION GPS OBSERVATION

I, THE UNDERSIGNED, HEREBY CERTIFY THAT THIS PLAT IS CORRECT TO THE BEST OF MY KNOWLEDGE AND BELIEF AND SHOWS ALL THE INFORMATION REQUIRED BY LAW AND THE REGULATIONS ISSUED AND PRESCRIBED BY THE DEPARTMENT OF ENERGY.
 (SIGNED) *[Signature]*
 PROFESSIONAL SURVEYOR: 551



STATE OF WEST VIRGINIA
 DEPARTMENT OF ENERGY
 DIVISION OF OIL AND GAS

DATE JUNE 1ST, 2011
 OPERATORS WELL NO. LUCEY 2H

API 47 - 051 - 1477W
 STATE COUNTY PERMIT

WELL TYPE: OIL GAS LIQUID INJECTION WASTE DISPOSAL
 (IF GAS) PRODUCTION STORAGE DEEP SHALLOW

LOCATION: ELEVATION 1296' WATER SHED BURCH RUN OF GRAVE CREEK
 DISTRICT CAMERON COUNTY MARSHALL QUADRANGLE CAMERON

SURFACE OWNER JACK D. LUCEY & SHARON L. LUCEY ACREAGE 97.119
 OIL & GAS ROYALTY JACK D. LUCEY & SHARON L. LUCEY LEASE AC. 412.367

PROPOSED WORK: DRILL CONVERT DRILL DEEPER REDRILL
 FRACTURE OR STIMULATE PLUG OFF OLD FORMATION
 PERFORATE NEW FORMATION
 OTHER PHYSICAL CHANGE IN WELL _____
 PLUG AND ABANDON CLEAN OUT AND REPLUG

TARGET FORMATION MARCELLUS SHALE ESTIMATED DEPTH 7200'

WELL OPERATOR TRANS ENERGY, INC. DESIGNATED AGENT LOREN BAGLEY
 ADDRESS P. O. BOX 393 ADDRESS P. O. BOX 393
 ST. MARYS, WV 26170 ST. MARYS, WV 26170

Received
 Office of Oil & Gas
 FEB 17 2016

5/06/2016

FORM WW - 6

COUNTY NAME

**INFORMATION SUPPLIED UNDER WEST VIRGINIA CODE
Chapter 22, Article 6A, Section 5(a)(5)
IN LIEU OF FILING LEASE(S) AND OTHER CONTINUING CONTRACT(S)**

Under the oath required to make the verification on page 1 of this Notice and Application, I depose and say that I am the person who signed the Notice and Application for the Applicant, and that –

- (1) the tract of land is the same tract described in this Application, partly or wholly depicted in the accompanying plat, and described in the Construction and Reclamation Plan;
- (2) the parties and recordation data (if recorded) for lease(s) or other continuing contract(s) by which the Applicant claims the right to extract, produce or market the oil or gas are as follows:

Lease Name or Number	Grantor, Lessor, etc.	Grantee, Lessee, etc.	Royalty	Book/Page
51-3-23A	Jack D Lucey and Sharon L Lucey	Trans Energy Inc.	20%	684/375
51-3-44	Donald W Yoders and Mary Jo Yoders	Trans Energy Inc/Republic Partners VI LP	20%	688/345

deposing

**Acknowledgement of Possible Permitting/Approval
In Addition to the Office of Oil and Gas**

The permit applicant for the proposed well work addressed in this application hereby acknowledges the possibility of the need for permits and/or approvals from local, state, or federal entities in addition to the DEP, Office of Oil and Gas, including but not limited to the following:

- WV Division of Water and Waste Management
- WV Division of Natural Resources WV Division of Highways
- U.S. Army Corps of Engineers
- U.S. Fish and Wildlife Service
- County Floodplain Coordinator

Received
Office of Oil & Gas
FEB 17 2016

The applicant further acknowledges that any Office of Oil and Gas permit in no way overrides, replaces, or nullifies the need for other permits/approvals that may be necessary and further affirms that all needed permits/approvals should be acquired from the appropriate authority before the affected activity is initiated.

Well Operator: Trans Energy Inc.
 By: Leslie Gearhart 
 Its: VP Operations

January 5, 2016

Ms. Laura Adkins
West Virginia DEP
601 57th Street
Charleston, WV 25304

Re: Lucey 1H, 2H
Road Crossing

Dear Laura,


Please let this letter confirm that Trans Energy has the leasing rights to extract minerals under the proposed lateral of the Lucey 1H and 2H that crosses County Route 60 that the State owns no mineral interest.

If you would have any additional questions regarding this permit please feel free to contact our office at 304-684-7053.

As always thank you for your help in these matters.

Sincerely yours,

Trans Energy Incorporated



Leslie A. Gearhart
VP Operations

Received
Office of Oil & Gas
FEB 17 2016

STATE OF WEST VIRGINIA
DEPARTMENT OF ENVIRONMENTAL PROTECTION, OFFICE OF OIL AND GAS
NOTICE CERTIFICATION

Date of Notice Certification: 2/16/2016

API No. 47- 051 -01477 W
Operator's Well No. 2H
Well Pad Name: Lucey

Notice has been given:

Pursuant to the provisions in West Virginia Code § 22-6A, the Operator has provided the required parties with the Notice Forms listed below for the tract of land as follows:

State: <u>WV</u>	UTM NAD 83	Easting: <u>532287</u>
County: <u>Marshall</u>		Northing: <u>4411149</u>
District: <u>Cameron</u>	Public Road Access: <u>Co. Rt. 60</u>	
Quadrangle: <u>Cameron</u>	Generally used farm name: <u>Lucey</u>	
Watershed: <u>Burch Run of Grave Creek</u>		

Pursuant to West Virginia Code § 22-6A-7(b), every permit application filed under this section shall be on a form as may be prescribed by the secretary, shall be verified and shall contain the following information: (14) A certification from the operator that (i) it has provided the owners of the surface described in subdivisions (1), (2) and (4), subsection (b), section ten of this article, the information required by subsections (b) and (c), section sixteen of this article; (ii) that the requirement was deemed satisfied as a result of giving the surface owner notice of entry to survey pursuant to subsection (a), section ten of this article six-a; or (iii) the notice requirements of subsection (b), section sixteen of this article were waived in writing by the surface owner; and Pursuant to West Virginia Code § 22-6A-11(b), the applicant shall tender proof of and certify to the secretary that the notice requirements of section ten of this article have been completed by the applicant.

<p>Pursuant to West Virginia Code § 22-6A, the Operator has attached proof to this Notice Certification that the Operator has properly served the required parties with the following:</p> <p>*PLEASE CHECK ALL THAT APPLY</p> <p><input type="checkbox"/> 1. NOTICE OF SEISMIC ACTIVITY or <input type="checkbox"/> NOTICE NOT REQUIRED BECAUSE NO SEISMIC ACTIVITY WAS CONDUCTED</p> <p><input type="checkbox"/> 2. NOTICE OF ENTRY FOR PLAT SURVEY or <input type="checkbox"/> NO PLAT SURVEY WAS CONDUCTED</p> <p><input type="checkbox"/> 3. NOTICE OF INTENT TO DRILL or <input type="checkbox"/> NOTICE NOT REQUIRED BECAUSE NOTICE OF ENTRY FOR PLAT SURVEY WAS CONDUCTED or</p> <p style="padding-left: 100px;"><input type="checkbox"/> WRITTEN WAIVER BY SURFACE OWNER (PLEASE ATTACH)</p> <p><input checked="" type="checkbox"/> 4. NOTICE OF PLANNED OPERATION</p> <p><input checked="" type="checkbox"/> 5. PUBLIC NOTICE</p> <p><input checked="" type="checkbox"/> 6. NOTICE OF APPLICATION</p>	<p>OOG OFFICE USE ONLY</p> <p><input type="checkbox"/> RECEIVED/ NOT REQUIRED</p> <p><input type="checkbox"/> RECEIVED</p> <p><input type="checkbox"/> RECEIVED/ NOT REQUIRED</p> <p><input type="checkbox"/> RECEIVED</p> <p><input type="checkbox"/> RECEIVED</p> <p><input type="checkbox"/> RECEIVED</p>
---	---

Required Attachments:

The Operator shall attach to this Notice Certification Form all Notice Forms and Certifications of Notice that have been provided to the required parties and/or any associated written waivers. For the Public Notice, the operator shall attach a copy of the Class II Legal Advertisement with publication date verification or the associated Affidavit of Publication. The attached Notice Forms and Certifications of Notice shall serve as proof that the required parties have been noticed as required under West Virginia Code § 22-6A. Pursuant to West Virginia Code § 22-6A-11(b), the Certification of Notice to the person may be made by affidavit of personal service, the return receipt card or other postal receipt for certified mailing.

Office of Oil & Gas

FEB 17 2016


05/06/2016


51-01477W

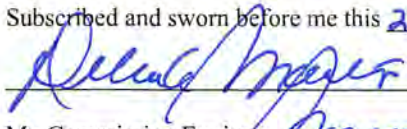
WW-6AC
(1/12)

Certification of Notice is hereby given:

THEREFORE, I Leslie Gearhart, have read and understand the notice requirements within West Virginia Code § 22-6A. I certify that as required under West Virginia Code § 22-6A, I have served the attached copies of the Notice Forms, identified above, to the required parties through personal service, by registered mail or by any method of delivery that requires a receipt or signature confirmation. I certify under penalty of law that I have personally examined and am familiar with the information submitted in this Notice Certification and all attachments, and that based on my inquiry of those individuals immediately responsible for obtaining the information, I believe that the information is true, accurate and complete. I am aware that there are significant penalties for submitting false information, including the possibility of fine and imprisonment.

Well Operator:	<u>Trans Energy, Inc.</u>	Address:	<u>P O Box 393</u>
By:	<u>Leslie Gearhart</u> 		<u>St. Marys, WV 26170</u>
Its:	<u>VP Operations</u>	Facsimile:	<u>304-684-3658</u>
Telephone:	<u>304-684-7053</u>	Email:	<u>lesliegearhart@transenergyinc.com</u>



Subscribed and sworn before me this 27th day of January 2016
 Notary Public
 My Commission Expires November 29, 2020

Oil and Gas Privacy Notice:

The Office of Oil and Gas processes your personal information, such as name, address and telephone number, as part of our regulatory duties. Your personal information may be disclosed to other State agencies or third parties in the normal course of business or as needed to comply with statutory or regulatory requirements, including Freedom of Information Act requests. Our office will appropriately secure your personal information. If you have any questions about our use or your personal information, please contact DEP's Chief Privacy Officer at depprivacyofficer@wv.gov.

Received
Office of Oil & Gas
FEB 17 2016

05/06/2016

STATE OF WEST VIRGINIA
DEPARTMENT OF ENVIRONMENTAL PROTECTION, OFFICE OF OIL AND GAS
NOTICE OF APPLICATION

Notice Time Requirement: notice shall be provided no later than the filing date of permit application.

Date of Notice: 2/16/16 Date Permit Application Filed: 2/16/16

Notice of:

- PERMIT FOR ANY WELL WORK
- CERTIFICATE OF APPROVAL FOR THE CONSTRUCTION OF AN IMPOUNDMENT OR PIT

Delivery method pursuant to West Virginia Code § 22-6A-10(b)

- PERSONAL SERVICE
- REGISTERED MAIL
- METHOD OF DELIVERY THAT REQUIRES A RECEIPT OR SIGNATURE CONFIRMATION

Pursuant to W. Va. Code § 22-6A-10(b) no later than the filing date of the application, the applicant for a permit for any well work or for a certificate of approval for the construction of an impoundment or pit as required by this article shall deliver, by personal service or by registered mail or by any method of delivery that requires a receipt or signature confirmation, copies of the application, the erosion and sediment control plan required by section seven of this article, and the well plat to each of the following persons: (1) The owners of record of the surface of the tract on which the well is or is proposed to be located; (2) The owners of record of the surface tract or tracts overlying the oil and gas leasehold being developed by the proposed well work, if the surface tract is to be used for roads or other land disturbance as described in the erosion and sediment control plan submitted pursuant to subsection (c), section seven of this article; (3) The coal owner, operator or lessee, in the event the tract of land on which the well proposed to be drilled is located [sic] is known to be underlain by one or more coal seams; (4) The owners of record of the surface tract or tracts overlying the oil and gas leasehold being developed by the proposed well work, if the surface tract is to be used for the placement, construction, enlargement, alteration, repair, removal or abandonment of any impoundment or pit as described in section nine of this article; (5) Any surface owner or water purveyor who is known to the applicant to have a water well, spring or water supply source located within one thousand five hundred feet of the center of the well pad which is used to provide water for consumption by humans or domestic animals; and (6) The operator of any natural gas storage field within which the proposed well work activity is to take place. (c)(1) If more than three tenants in common or other co-owners of interests described in subsection (b) of this section hold interests in the lands, the applicant may serve the documents required upon the person described in the records of the sheriff required to be maintained pursuant to section eight, article one, chapter eleven-a of this code. (2) Notwithstanding any provision of this article to the contrary, notice to a lien holder is not notice to a landowner, unless the lien holder is the landowner. W. Va. Code R. § 35-8-5.7.a requires, in part, that the operator shall also provide the Well Site Safety Plan ("WSSP") to the surface owner and any water purveyor or surface owner subject to notice and water testing as provided in section 15 of this rule.

Application Notice WSSP Notice E&S Plan Notice Well Plat Notice is hereby provided to:

- SURFACE OWNER(s)
 - Name: Jack D. Lucy and Sharon L. Lucy
 - Address: 838 Glen Easton Road
Glen Easton, WV 26038
 - Name: Donald W. Yoders and Mary Jo Yoders
 - Address: 309 Hoopin Hollow Rd
Glen Easton, WV 26038
- SURFACE OWNER(s) (Road and/or Other Disturbance)
 - Name: _____
 - Address: _____
- SURFACE OWNER(s) (Impoundments or Pits)
 - Name: _____
 - Address: _____

- COAL OWNER OR LESSEE
 - Name: Murray Energy Corp
 - Address: 46225 National Road W
St. Clairsville, OH 43950
- COAL OPERATOR
 - Name: Same as above
 - Address: _____
- SURFACE OWNER OF WATER WELL AND/OR WATER PURVEYOR(s)
 - Name: _____
 - Address: _____
- OPERATOR OF ANY NATURAL GAS STORAGE FIELD
 - Name: _____
 - Address: _____

*Please attach additional forms if necessary

RECEIVED
Office of Oil and Gas

FEB 22 2016

WV Department of
Environmental Protection

Notice is hereby given:

Pursuant to West Virginia Code § 22-6A-10(b), notice is hereby given that the undersigned well operator has applied for a permit for well work or for a certificate of approval for the construction of an impoundment or pit.

This Notice Shall Include:

Pursuant to W. Va. Code § 22-6A-10(b), this notice shall include: (1) copies of the application; (2) the erosion and sediment control plan required by section seven of this article; and (3) the well plat.

Pursuant to W. Va. Code § 22-6A-10(f), this notice shall include: (1) a statement of the time limits for filing written comments; (2) who may file written comments; (3) the name and address of the secretary for the purpose of filing the comments and obtaining additional information; and (4) a statement that the persons may request, at the time of submitting written comments, notice of the permit decision and a list of persons qualified to test water.

Pursuant to W. Va. Code R. § 35-8-5.7.a, the operator shall provide the Well Site Safety Plan to the surface owner and any water purveyor or surface owner subject to notice and water testing as provided in section 15 of this rule.

Pursuant to W. Va. Code R. § 35-8-15.2.c, this notice shall: (1) contain a statement of the surface owner's and water purveyor's right to request sampling and analysis; (2) advise the surface owner and water purveyor of the rebuttable presumption for contamination or deprivation of a fresh water source or supply; advise the surface owner and water purveyor that refusal to allow the operator to conduct a pre-drilling water well test constitutes a method to rebut the presumption of liability; (3) advise the surface owner and water purveyor of his or her independent right to sample and analyze any water supply at his or her own expense; advise the surface owner and water purveyor whether or not the operator will utilize an independent laboratory to analyze any sample; and (4) advise the surface owner and or water purveyor that he or she can obtain from the Chief a list of water testing laboratories in the subject area capable of and qualified to test water supplies in accordance with standard acceptable methods.

Additional information related to horizontal drilling may be obtained from the Secretary, at the WV Department of Environmental Protection headquarters, located at 601 57th Street, SE, Charleston, WV 25304 (304-926-0450) or by visiting www.dep.wv.gov/oil-and-gas/pages/default.aspx.

Well Location Restrictions

Pursuant to W. Va. Code § 22-6A-12, Wells may not be drilled within two hundred fifty feet measured horizontally from any existing water well or developed spring used for human or domestic animal consumption. The center of well pads may not be located within six hundred twenty-five feet of an occupied dwelling structure, or a building two thousand five hundred square feet or larger used to house or shelter dairy cattle or poultry husbandry. This limitation is applicable to those wells, developed springs, dwellings or agricultural buildings that existed on the date a notice to the surface owner of planned entry for surveying or staking as provided in section ten of this article or a notice of intent to drill a horizontal well as provided in subsection (b), section sixteen of this article was provided, whichever occurs first, and to any dwelling under construction prior to that date. This limitation may be waived by written consent of the surface owner transmitted to the department and recorded in the real property records maintained by the clerk of the county commission for the county in which such property is located. Furthermore, the well operator may be granted a variance by the secretary from these distance restrictions upon submission of a plan which identifies the sufficient measures, facilities or practices to be employed during well site construction, drilling and operations. The variance, if granted, shall include terms and conditions the department requires to ensure the safety and protection of affected persons and property. The terms and conditions may include insurance, bonding and indemnification, as well as technical requirements. (b) No well pad may be prepared or well drilled within one hundred feet measured horizontally from any perennial stream, natural or artificial lake, pond or reservoir, or a wetland, or within three hundred feet of a naturally reproducing trout stream. No well pad may be located within one thousand feet of a surface or ground water intake of a public water supply. The distance from the public water supply as identified by the department shall be measured as follows: (1) For a surface water intake on a lake or reservoir, the distance shall be measured from the boundary of the lake or reservoir. (2) For a surface water intake on a flowing stream, the distance shall be measured from a semicircular radius extending upstream of the surface water intake. (3) For a groundwater source, the distance shall be measured from the wellhead or spring. The department may, in its discretion, waive these distance restrictions upon submission of a plan identifying sufficient measures, facilities or practices to be employed during well site construction, drilling and operations to protect the waters of the state. A waiver, if granted, shall impose any permit conditions as the secretary considers necessary. (c) Notwithstanding the foregoing provisions of this section, nothing contained in this section prevents an operator from conducting the activities permitted or authorized by a Clean Water Act Section 404 permit or other approval from the United States Army Corps of Engineers within any waters of the state or within the restricted areas referenced in this section. (d) The well location restrictions set forth in this section shall not apply to any well on a multiple well pad if at least one of the wells was permitted prior to the effective date of this article. (e) The secretary shall, by December 31, 2012, report to the Legislature on the noise, light, dust and volatile organic compounds generated by the drilling of horizontal wells as they relate to the well location restrictions regarding occupied dwelling structures pursuant to this section. Upon a finding, if any, by the secretary that the well location restrictions regarding occupied dwelling structures are inadequate or otherwise require alteration to address the items

Received
Office of Oil and Gas
FF-817
05/06/2016

examined in the study required by this subsection, the secretary shall have the authority to propose for promulgation legislative rules establishing guidelines and procedures regarding reasonable levels of noise, light, dust and volatile organic compounds relating to drilling horizontal wells, including reasonable means of mitigating such factors, if necessary.

Water Well Testing:

Pursuant to West Virginia Code § 22-6A-10(d), notification shall be made, with respect to surface landowners identified in subsection (b) or water purveyors identified in subdivision (5), subsection (b) of this section, of the opportunity for testing their water well. The operator shall provide an analysis to such surface landowner or water purveyor at their request.

Water Testing Laboratories:

Pursuant to West Virginia Code § 22-6A-10(i), persons entitled to notice pursuant to subsection (b) of this section may contact the department to ascertain the names and locations of water testing laboratories in the subject area capable and qualified to test water supplies in accordance with standard accepted methods. In compiling that list of names the department shall consult with the state Bureau for Public Health and local health departments. A surface owner and water purveyor has an independent right to sample and analyze any water supply at his or her own expense. The laboratory utilized by the operator shall be approved by the agency as being certified and capable of performing sample analyses in accordance with this section.

Rebuttable Presumption for Contamination or Deprivation of a Fresh Water Source or Supply:

W. Va. Code § 22-6A-18 requires that (b) unless rebutted by one of the defenses established in subsection (c) of this section, in any action for contamination or deprivation of a fresh water source or supply within one thousand five hundred feet of the center of the well pad for horizontal well, there is a rebuttable presumption that the drilling and the oil or gas well or either was the proximate cause of the contamination or deprivation of the fresh water source or supply. (c) In order to rebut the presumption of liability established in subsection (b) of this section, the operator must prove by a preponderance of the evidence one of the following defenses: (1) The pollution existed prior to the drilling or alteration activity as determined by a predrilling or prealteration water well test. (2) The landowner or water purveyor refused to allow the operator access to the property to conduct a predrilling or prealteration water well test. (3) The water supply is not within one thousand five hundred feet of the well. (4) The pollution occurred more than six months after completion of drilling or alteration activities. (5) The pollution occurred as the result of some cause other than the drilling or alteration activity. (d) Any operator electing to preserve its defenses under subdivision (1), subsection (c) of this section shall retain the services of an independent certified laboratory to conduct the predrilling or prealteration water well test. A copy of the results of the test shall be submitted to the department and the surface owner or water purveyor in a manner prescribed by the secretary. (e) Any operator shall replace the water supply of an owner of interest in real property who obtains all or part of that owner's supply of water for domestic, agricultural, industrial or other legitimate use from an underground or surface source with a comparable water supply where the secretary determines that the water supply has been affected by contamination, diminution or interruption proximately caused by the oil or gas operation, unless waived in writing by that owner. (f) The secretary may order the operator conducting the oil or gas operation to: (1) Provide an emergency drinking water supply within twenty-four hours; (2) Provide temporary water supply within seventy-two hours; (3) Within thirty days begin activities to establish a permanent water supply or submit a proposal to the secretary outlining the measures and timetables to be used in establishing a permanent supply. The total time in providing a permanent water supply may not exceed two years. If the operator demonstrates that providing a permanent replacement water supply cannot be completed within two years, the secretary may extend the time frame on case-by-case basis; and (4) Pay all reasonable costs incurred by the real property owner in securing a water supply. (g) A person as described in subsection (b) of this section aggrieved under the provisions of subsections (b), (e) or (f) of this section may seek relief in court... (i) Notwithstanding the denial of the operator of responsibility for the damage to the real property owner's water supply or the status of any appeal on determination of liability for the damage to the real property owner's water supply, the operator may not discontinue providing the required water service until authorized to do so by the secretary or a court of competent jurisdiction.

Written Comment:

Pursuant to West Virginia Code § 22-6A-11(a), all persons described in subsection (b), section ten of this article may file written comments with the secretary as to the location or construction of the applicant's proposed well work within thirty days after the application is filed with the secretary. All persons described in West Virginia Code § 22-6A-10(b) may file written comments as to the location or construction of the applicant's proposed well work to the Secretary at:

Chief, Office of Oil and Gas
Department of Environmental Protection
601 57th St. SE
Charleston, WV 25304
(304) 926-0450

Received
Office of Oil & Gas
FEB 17 2016

Such persons may request, at the time of submitting written comments, notice of the permit decision and a list of persons qualified to test water. **NOTE: YOU ARE NOT REQUIRED TO FILE ANY COMMENT.**

Time Limits and Methods for Filing Comments.

The law requires these materials to be served on or before the date the operator files its Application. You have **THIRTY (30) DAYS** after the filing date to file your comments. Comments must be filed in person or received in the mail by the Chief's office by the time stated above. You may call the Chief's office to be sure of the date. Check with your postmaster to ensure adequate delivery time or to arrange special expedited handling. If you have been contacted by the well operator and you have signed a "voluntary statement of no objection" to the planned work described in these materials, then the permit may be issued at any time.

Pursuant to West Virginia Code § 22-6A-11(c)(2), Any objections of the affected coal operators and coal seam owners and lessees shall be addressed through the processes and procedures that exist under sections fifteen, seventeen and forty, article six of this chapter, as applicable and as incorporated into this article by section five of this article. The written comments filed by the parties entitled to notice under subdivisions (1), (2), (4), (5) and (6), subsection (b), section ten of this article shall be considered by the secretary in the permit issuance process, but the parties are not entitled to participate in the processes and proceedings that exist under sections fifteen, seventeen or forty, article six of this chapter, as applicable and as incorporated into this article by section five of this article.

Comment Requirements

Your comments must be in writing and include your name, address and telephone number, the well operator's name and well number and the approximate location of the proposed well site including district and county from the application. You may add other documents, such as sketches, maps or photographs to support your comments.

Disclaimer: All comments received will be placed on our web site <http://www.dep.wv.gov/oil-and-gas/Horizontal-Permits/Pages/default.aspx> and the applicant will automatically be forwarded an email notice that such comments have been submitted. The applicant will be expected to provide a response to comments submitted by any surface owner, water purveyor or natural gas storage operator noticed within the application.

Permit Denial or Condition

The Chief has the power to deny or condition a well work permit. Pursuant to West Virginia Code § 22-6A-8(d), the permit may not be issued or be conditioned, including conditions with respect to the location of the well and access roads prior to issuance if the director determines that:

- (1) The proposed well work will constitute a hazard to the safety of persons;
- (2) The plan for soil erosion and sediment control is not adequate or effective;
- (3) Damage would occur to publicly owned lands or resources; or
- (4) The proposed well work fails to protect fresh water sources or supplies.

A permit may also be denied under West Virginia Code § 22-6A-7(k), the secretary shall deny the issuance of a permit if the secretary determines that the applicant has committed a substantial violation of a previously issued permit for a horizontal well, including the applicable erosion and sediment control plan associated with the previously issued permit, or a substantial violation of one or more of the rules promulgated under this article, and in each instance has failed to abate or seek review of the violation within the time prescribed by the secretary pursuant to the provisions of subdivisions (1) and (2), subsection (a), section five of this article and the rules promulgated hereunder, which time may not be unreasonable.

Pursuant to West Virginia Code § 22-6A-10(g), any person entitled to submit written comments to the secretary pursuant to subsection (a), section eleven of this article, shall also be entitled to receive from the secretary a copy of the permit as issued or a copy of the order modifying or denying the permit if the person requests receipt of them as a part of the written comments submitted concerning the permit application. Such persons may request, at the time of submitting written comments, notice of the permit decision and a list of persons qualified to test water.

Received
Office of Oil & Gas
FEB 17 2016

WW-6A
(8-13)

API NO. 47-051 - 01477 W
OPERATOR WELL NO. 2H
Well Pad Name: Lucey

Notice is hereby given by:


Well Operator: Trans Energy Inc.
Telephone: 304-684-7053
Email: lesliegearhart@transenergyinc.com

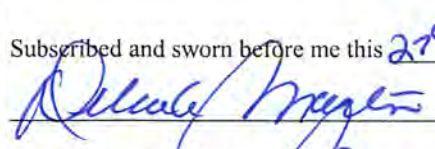


Address: P O Box 393
St. Marys, WV 26170
Facsimile: 304-684-3658

Oil and Gas Privacy Notice:

The Office of Oil and Gas processes your personal information, such as name, address and telephone number, as part of our regulatory duties. Your personal information may be disclosed to other State agencies or third parties in the normal course of business or as needed to comply with statutory or regulatory requirements, including Freedom of Information Act requests. Our office will appropriately secure your personal information. If you have any questions about our use or your personal information, please contact DEP's Chief Privacy Officer at deprivacyofficer@wv.gov.



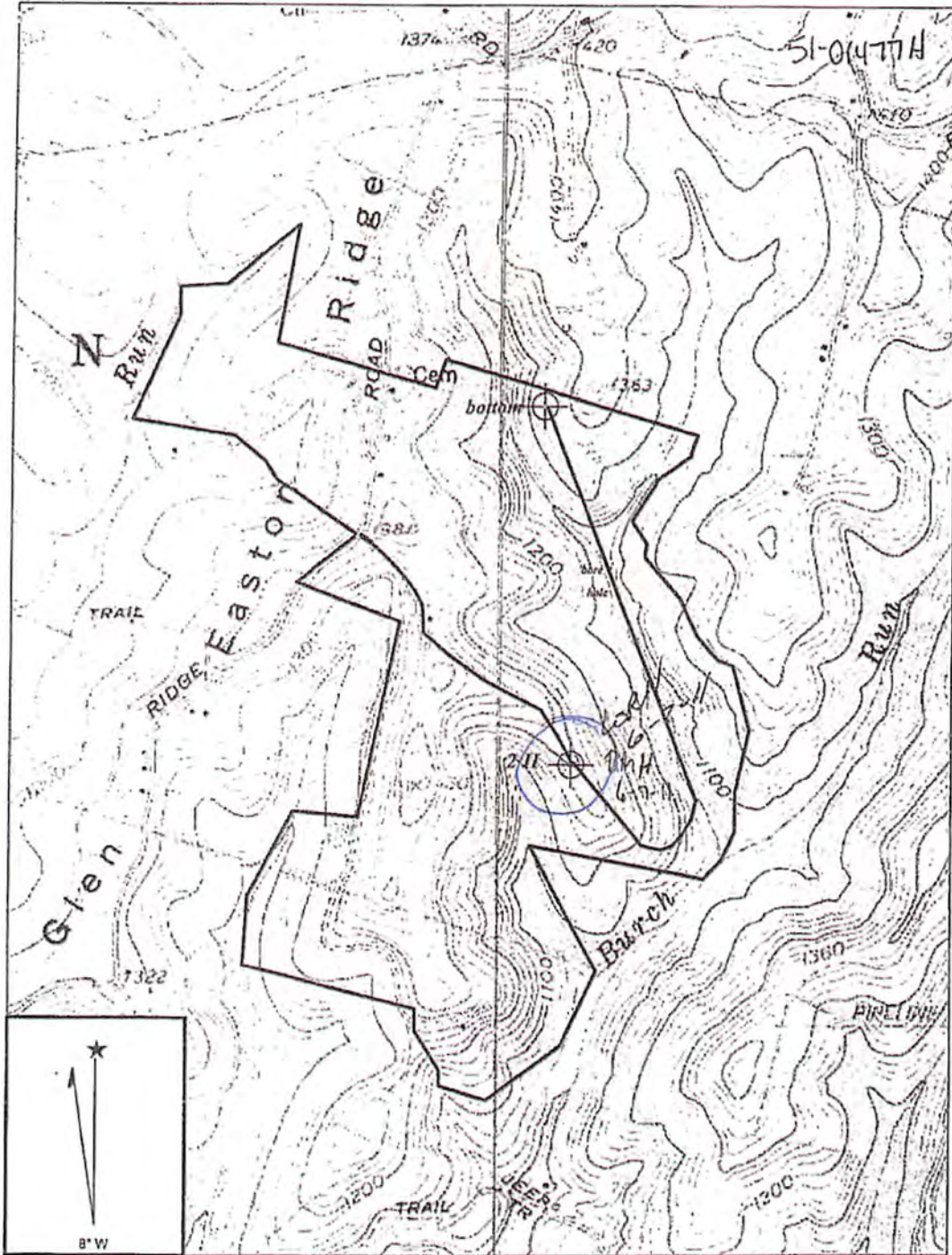
Subscribed and sworn before me this 21st day of January 2016
 Notary Public
My Commission Expires November 29, 2020

Received
Office of Oil & Gas
FEB 17 2016

05/06/2016

No Water Wells

4705 1014 77W



CAMERON QUADRANGLE

SCALE 1" = 1000'

TRANS ENERGY, INC.

WELL: LUCEY 2H
JACK D. LUCEY 412.367 ACRE LEASE

CAMERON DISTRICT MERSHALL COUNTY WEST VIRGINIA

Received

JUN - 3 2014

Office of Oil and Gas
WV Dept. of Environmental Protection

05/06/2016

Received
Office of Oil & Gas

FEB 17 2016

56-01472W

STATE OF WEST VIRGINIA
DEPARTMENT OF ENVIRONMENTAL PROTECTION, OFFICE OF OIL AND GAS
NOTICE OF PLANNED OPERATION

Notice Time Requirement: notice shall be provided no later than the filing date of permit application.

Date of Notice: 2/16/16 **Date Permit Application Filed:** 2/16/16

Delivery method pursuant to West Virginia Code § 22-6A-16(c)

CERTIFIED MAIL
RETURN RECEIPT REQUESTED HAND
DELIVERY

Pursuant to W. Va. Code § 22-6A-16(c), no later than the date for filing the permit application, an operator shall, by certified mail return receipt requested or hand delivery, give the surface owner whose land will be used for the drilling of a horizontal well notice of the planned operation. The notice required by this subsection shall include: (1) A copy of this code section; (2) The information required to be provided by subsection (b), section ten of this article to a surface owner whose land will be used in conjunction with the drilling of a horizontal well; and (3) A proposed surface use and compensation agreement containing an offer of compensation for damages to the surface affected by oil and gas operations to the extent the damages are compensable under article six-b of this chapter. (d) The notices required by this section shall be given to the surface owner at the address listed in the records of the sheriff at the time of notice.

Notice is hereby provided to the SURFACE OWNER(s)
(at the address listed in the records of the sheriff at the time of notice):

Name: Jack D Lucy and Sharon L. Lucy
Address: 836 Glen Easton Road
Glen Easton, WV 26039

Name: Donald W Yoders and Mary Jo Yoders
Address: 309 Hoopin Holler Lane
Glen Easton, WV 26039

Notice is hereby given:

Pursuant to West Virginia Code § 22-6A-16(c), notice is hereby given that the undersigned well operator has developed a planned operation on the surface owner's land for the purpose of drilling a horizontal well on the tract of land as follows:

State: WV Easting: 532287
County: Marshall UTM NAD 83 Northing: 4411149
District: Cameron Public Road Access: Co Rd 60
Quadrangle: Cameron Generally used farm name: Lucy
Watershed: Birch Run of Grave Creek

This Notice Shall Include:

Pursuant to West Virginia Code § 22-6A-16(c), this notice shall include: (1) A copy of this code section; (2) The information required to be provided by W. Va. Code § 22-6A-10(b) to a surface owner whose land will be used in conjunction with the drilling of a horizontal well; and (3) A proposed surface use and compensation agreement containing an offer of compensation for damages to the surface affected by oil and gas operations to the extent the damages are compensable under article six-b of this chapter. Additional information related to horizontal drilling may be obtained from the Secretary, at the WV Department of Environmental Protection headquarters, located at 601 57th Street, SE, Charleston, WV 25304 (304-926-0450) or by visiting www.dep.wv.gov/oil-and-gas/pages/default.aspx.

Well Operator: Trans Energy Inc.
Telephone: 304-584-7053
Email: leslie.gosnell@transenergyinc.com

Address: P O Box 393
St. Marys, WV 25170
Facsimile: 304-584-3658

Oil and Gas Privacy Notice:

The Office of Oil and Gas processes your personal information, such as name, address and telephone number, as part of our regulatory duties. Your personal information may be disclosed to other State agencies or third parties in the normal course of business or as needed to comply with statutory or regulatory requirements, including Freedom of Information Act requests. Our office will appropriately secure your personal information. If you have any questions about our use of your personal information, please contact DEP's Chief Privacy Officer at depprivacyofficer@wv.gov.

RECEIVED
Office of Oil and Gas
FEB 22 2016
WV Department of
Environmental Protection

SI-01477W



WEST VIRGINIA DEPARTMENT OF TRANSPORTATION

Division of Highways

1900 Kanawha Boulevard East • Building Five • Room 110
Charleston, West Virginia 25305-0430 • (304) 558-3505

Earl Ray Tomblin
Governor

Paul A. Mattox, Jr., P. E.
Secretary of Transportation/
Commissioner of Highways

February 8, 2016

James A. Martin, Chief
Office of Oil and Gas
Department of Environmental Protection
601 57th Street, SE
Charleston, WV 25304

Subject: DOH Permit for the Lucey 1H Well Site, Marshall County

Dear Mr. Martin,

This well site will be accessed from Permit 06-2010-0248 issued to Trans Energy, Inc. for access to the State Road for a well site located off of Marshall County Route 60.

The operator has signed a DISTRICT WIDE OIL AND GAS ROAD MAINTENANCE BONDING AGREEMENT and provided the required Bond. This operator is currently in compliance with the DOH OIL AND GAS POLICY dated January 3, 2012.

Very Truly Yours,

A handwritten signature in blue ink that reads "Gary K. Clayton".

Gary K. Clayton
Regional Maintenance Engineer
Central Office Oil & Gas Coordinator

Cc: Leslie Gearhart
P.O. Box 393
St. Marys, WV 26170
TransEnergy, Inc.
CH, OM, D-4
File

Received
Office of Oil & Gas
FEB 17 2016

**OIL AND GAS ROAD
DISTRICT WIDE BONDING AGREEMENT
For DOH District Six**

THIS AGREEMENT, executed in duplicate, made and entered into this 19th day of March, 2012, by and between the WEST VIRGINIA DEPARTMENT OF TRANSPORTATION, DIVISION OF HIGHWAYS, hereinafter called "DEPARTMENT," and Trans Energy Inc., _____ company, hereinafter called "COMPANY."

WITNESSETH:

WHEREAS, Company has horizontal gas well drilling operations in certain areas of West Virginia; and

WHEREAS, the Department believes that the frequent and repetitive use of certain sections of highways in the State by Company, its contractors, agents, independent contractors or suppliers of drilling materials or drilling equipment, and employees contributes to increased wear and tear to public roads in the state road system in the State, including local roads ("State Owned Roads"); and,

WHEREAS, the Department and Company have entered into this Agreement to satisfy the requirements of the Department's policy entitled "Oil & Gas Road Policy" dated January 3, 2012, as issued by Paul A. Mattox, Jr., Secretary of Transportation / Commissioner of Highways, and any subsequent related policies, hereinafter called "Policy", a copy of which is made a part of this Bonding Agreement and is identified as Attachment 1.

NOW, THEREFORE, for and in consideration of the mutual agreements hereinafter set forth, the parties agree as follows:

I. For purposes of this Bonding Agreement, "Project Transportation Usage" of the Company shall be understood to mean use of one or more State Owned Roads for the delivery and removal of drilling materials and drilling equipment at the site or location of one or more of Company's horizontal gas well pad locations. To the extent reasonably practical, prior to commencing use of a State Owned Road for Project Transportation Usage after January 1, 2011, the Company shall submit to the Department a section or sections of current official WVDOH County Highway maps identifying the exact location of the proposed project and the State Owned Roads that the Company will utilize for the Project Transportation Usage.

II. Company and Department shall within 14 days of the Company's submittal, agree to a list of these sections of State Owned Roads, hereinafter called "Project Roads List", to be utilized for each of Company's projects, identified by route number and milepost; at a time to be mutually agreed to by the parties prior to initial commencement of Project Transportation Usage of a particular State Owned Road on a Project Roads List, the Company and Department will jointly review the condition of the roads and bridges on the Project Roads List. The Department will document the road type and surface condition and general right-of-way width of each section of road on the Project Road List. Either party may supplement this documentation with photographs, video or other evidence of the present condition of the road surface, shoulders, ditches, culverts, bridges or other structures or appurtenances of roads on the Project Road List, as well as approaches to the roads, utility facilities located within or along the right-of-way, or any other condition, including third-party activities, that may affect the duties and responsibilities of the parties under this Agreement. A copy of any such documentation **05/06/2016** made and provided to the other party within ten business days after the joint review of the roads on the Project Roads List.

III. Department shall issue a Project Agreement or Project Permit, as appropriate, to Company to use State Owned Roads and may include any minor or major improvements

Received
Office of Oil & Gas

FEB 17 2016

required of Company prior to, during or after Project with the assignment of responsibilities of both parties prior to, during and after the operator has completed well fracturing..

IV. In the Project Agreement/Project Permit, the Department shall not require the use of State Owned Roads other than the roads proposed by Company unless the Department has safety concerns as to the Company's proposed roads. A failure to agree on roads that may otherwise be lawfully used for a particular Project Transportation Usage shall result in the designation of the State Owned Roads proposed by Company, with milepost determinations as designated by Department. This Agreement shall only cover portions of State Owned Roads designated on the Project Roads List.

V. For the duration of Company's Project Transportation Usage of the Stated Owned Roads on the Project Roads List, whether by the Company, its contractors (while working on behalf of Company), agents, independent contractors or suppliers of drilling materials or drilling equipment, or employees, the Company agrees to pay for all reasonable maintenance and repair costs incurred by the Department to repair areas of the State Owned Roads included in the Project Roads List that were directly damaged by Company's Project Transportation Usage, as determined to be reasonably necessary and appropriate by the Department. The Department shall keep a record of all labor performed by Department employees and contractors for such maintenance and repairs and shall send an invoice for the same to Company.

VI. Company shall be responsible for the cost of all maintenance and repairs reasonably necessary to put the existing roadways, bridges and appurtenances on the Project Roads List utilized for the Project Transportation Usage in the condition that existed immediately prior to the Project Transportation Usage. Company shall not be required to pay for maintenance or repairs to put any areas of such roadways, bridges and appurtenances on the Project Roads List in a condition better than the condition that existed immediately prior to the Project Transportation Usage. Company shall also not be required to pay for maintenance or repairs to any areas of these roadways, bridges or appurtenances on the Project Roads List that are not actually utilized for the Project Transportation Usage or for damage not caused by Project Transportation Usage.

VII. Company shall notify the Department in writing of Company's final completion of Project Transportation Usage for particular roadways, bridges and appurtenances on the Project Roads List. Within fourteen days after its receipt of written notification of the completion of the Project Transportation Usage for all roads on a Project Roads List, the Department will review the condition of the roadways, bridges and appurtenances on the Project Roads List actually utilized for the Project Transportation Usage and advise Company of any final repairs reasonably necessary to leave these roads, bridges and appurtenances in a condition reasonably deemed by Department to be equal to their condition prior to commencement of Project Transportation Usage; and, upon completion of all such final repairs by or on behalf of Company and acceptance by Department, the Company shall be released from all further liability for maintenance or repairs to roads, bridges, or appurtenances on said Project Roads List. Any maintenance or repair work under the Project Agreement/Project Permit for roads, bridges or appurtenances on the Project Roads List may be performed by a contractor directly chosen by the Company as approved by the Department, the Department's workforce, or a private contractor hired by the Department through the public bid process in accordance with state law, all of which work shall be subject to the standards and specifications of the Department.

VIII. In order to ensure performance of Company's performance and payment obligations under this Bonding Agreement, the Company shall post a corporate surety bond, hereinafter called "**Master Bond**", with the Department named as the beneficiary, which form of bond shall be subject to the consent of the Department, not to be unreasonably withheld. The amount and form of the bond shall be in accordance with the Policy as set forth above. However, the amount of the Master Bond does not limit the amount of claims that may be made by the Department against the Company under this Bonding Agreement. The Company shall provide the Master Bond to the Department within one (1) month after the execution of this Bonding Agreement. The Master Bond shall secure the good faith performance of all payment obligations of Company under the terms of this Bonding Agreement respecting the roads, bridges and appurtenances on the Project Roads List for each Project Transportation Usage undertaken by the Company, and shall remain in effect until termination of this Agreement. Company shall not be obligated to provide any other bonds, sureties, or other guarantees of performance to the

05/06/2016
Received
Office of Oil & Gas

FEB 17 2016

Department for Company's use of State Owned Roads, except as required in this Agreement.

IX. Company shall maintain Commercial General Liability Insurance in the amount of two million dollars, with a minimum coverage of one million dollars per occurrence, for personal injury or death to persons, or for property damage, resulting from Company's Project Transportation Usage and shall present evidence of such insurance to Department upon request.

X. Company's usage of State Owned Roads under the Project Agreement/Project Permit shall comply with all applicable Federal, State and local laws and regulations including, but not limited to, to the extent applicable, the National Environmental Policy Act, Section 404 of the Clean Water Act, Section 106 of the National Historic Preservation Act, Rare, Threatened and Endangered Species Act, Section 401 Water Quality Certification, and hazardous waste requirements. Further, upon reasonable written request of Department, Company shall furnish Department with acceptable documentation of such compliance which is in the possession of the Company.

XI. Company shall defend, indemnify and hold Department harmless from and against any and all losses, damage, and liability, and from all claims for damages on account of or by reason of bodily injury, including death, which may be sustained, or claimed to be sustained, by any person or persons, including employees of Department, and from and against any and all claims, losses or liabilities for damages to property, arising out of the negligent or willful acts or omissions of Company, its agents, independent contractors and suppliers of drilling materials or drilling equipment, employees and contractors, in the performance of all Project Transportation Usage activities undertaken pursuant to this Agreement (collectively, "claims"). The Company shall not be responsible to indemnify, defend or hold harmless Department for any claims caused by the negligent or willful acts or omissions of the Department or its agents, employees and contractors or third parties not performing work at the direction of Company or delivering drilling equipment or drilling materials, including water, for use by or for company.

XII. If a provision of this Agreement is or becomes illegal, invalid or unenforceable in any jurisdiction, that shall not affect the validity or enforceability of any other provision of this Agreement; or the validity or enforceability in other jurisdictions of that or any other provision of this Agreement.

XIII. Department shall give Company a minimum of thirty days written notice of default under the terms of this Bonding Agreement and the opportunity to cure this default during such thirty-day period. If a default is not cured to the satisfaction of Department, or provision acceptable to Department is not made for a cure, Department may then elect to terminate this Bonding Agreement in whole or in part, and may in addition exercise its rights under the Master Bond or seek any other lawful relief available. Company may terminate this Bonding Agreement upon thirty days written notice to Department for any reason. In the event Company terminates this Agreement for any reason, it shall be liable for the repair and maintenance costs set forth above for prior Project Transportation Usage.

XIV. Nothing herein shall be construed to mean that Company shall have any jurisdiction or control over any public roads in the state road system.

XV. Company, its contractors, agents, employees and suppliers shall at all times be subject to applicable provisions of state and federal law, including without limitation laws requiring operation of vehicles in accordance with legal size and weight restrictions and posted weight limits. Oversize/overweight permits for vehicle or loads not otherwise conforming with law must be obtained in accordance with law; Department agrees to work in good faith with Company to review and grant (where authorized by law) such permits in a timely manner upon request by Company.

XVI. This Bonding Agreement shall be construed and enforced in accordance with the laws of the State of West Virginia, as they may be amended.

XVII. This Bonding Agreement shall be binding upon the successors and assigns of each party hereto.

05/06/2016
Received
Office of Oil & Gas
FEB 17 2016

IN WITNESS WHEREOF, the parties hereto have caused this Bonding Agreement to be executed by their duly authorized officers effective as of the date first above written.

WEST VIRGINIA DEPARTMENT OF
TRANSPORTATION,
DIVISION OF HIGHWAYS

Doreen Baria
Witness

By: Mark S. Mangy
State Highway Engineer

Trans Energy Inc.

Walter J. [Signature]
Witness

By: [Signature]
Title: VP - Operations

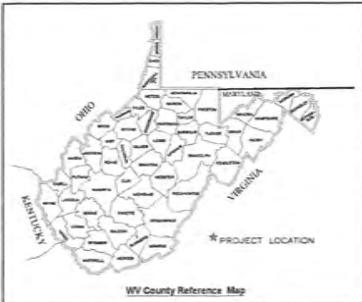
(To be executed in duplicate)

APPROVED AS TO FORM THIS
23rd DAY OF July 2012
[Signature]
ATTORNEY LEGAL DIVISION
WEST VIRGINIA DIVISION
OF HIGHWAYS

05/06/2016

Received
Office of C.R. [Signature]

DEC 17 2012



Lucy Drill Pad
 As-Built
 Trans Energy, Inc.
 Marshall County
 Cameron District
 Latitude 39°50'59.46"
 Longitude 80°37'20.42"

**WVDEP OOG
 ACCEPTED AS-BUILT**
 6/6/2016



Well Table

Well ID	Well Name	Well ID	Well Name
WV-0-0240-01	E 10071.15	WV-0-0240-15	E 10071.15
WV-0-0240-02	E 10071.15	WV-0-0240-16	E 10071.15
WV-0-0240-03	E 10071.15	WV-0-0240-17	E 10071.15
WV-0-0240-04	E 10071.15	WV-0-0240-18	E 10071.15
WV-0-0240-05	E 10071.15	WV-0-0240-19	E 10071.15
WV-0-0240-06	E 10071.15	WV-0-0240-20	E 10071.15
WV-0-0240-07	E 10071.15	WV-0-0240-21	E 10071.15
WV-0-0240-08	E 10071.15	WV-0-0240-22	E 10071.15
WV-0-0240-09	E 10071.15	WV-0-0240-23	E 10071.15
WV-0-0240-10	E 10071.15	WV-0-0240-24	E 10071.15
WV-0-0240-11	E 10071.15	WV-0-0240-25	E 10071.15
WV-0-0240-12	E 10071.15	WV-0-0240-26	E 10071.15
WV-0-0240-13	E 10071.15	WV-0-0240-27	E 10071.15
WV-0-0240-14	E 10071.15	WV-0-0240-28	E 10071.15

Project Owners

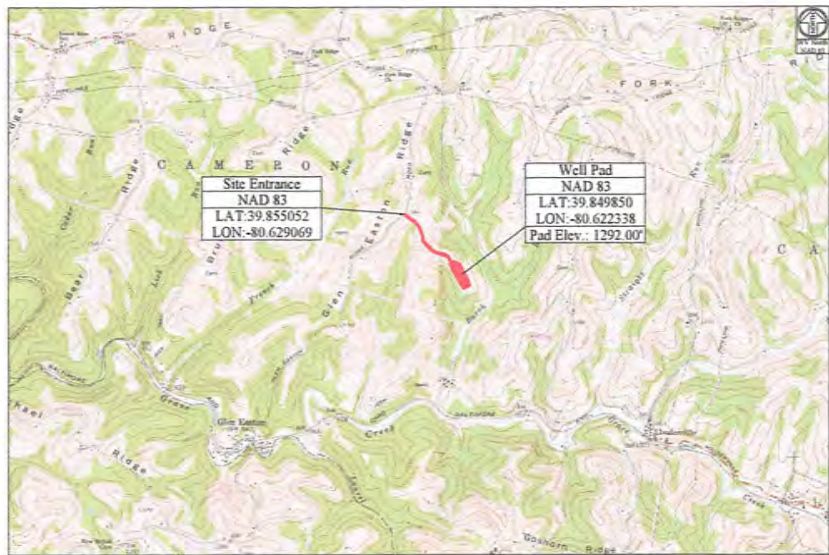
Operator:
 Trans Energy, Inc.
 P.O. Box 101 - 216 Second Street
 B. Mary, WV 24776
 Phone: (206) 464-2575
 Fax: (206) 464-3100
 www.transenergy.com

Project Coordinator:
 Leticia Ogden
 P.O. Box 101 - 216 Second Street
 B. Mary, WV 24776
 Phone: (206) 464-2575
 Fax: (206) 464-3100
 Email: leticia.ogden@transenergy.com

Construction Coordinator:
 Bill Woodson
 P.O. Box 101 - 216 Second Street
 B. Mary, WV 24776
 Phone: (206) 464-2575
 Fax: (206) 464-3100
 Email: bill.woodson@transenergy.com

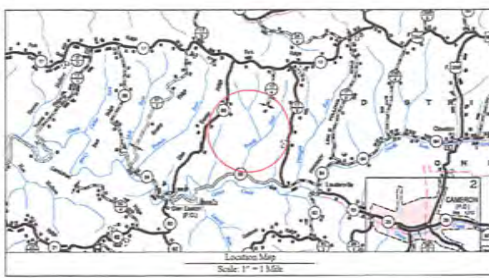
Survey and Engineer:
 Kenneth Kelly
 304-478-4347 COE
 John P. Siz
 304-478-4322 COE
 Zachary Henselhoff
 304-478-4347 COE

Geotechnical Engineer:
 Alexander Ouellet, Inc.
 East Park
 604-846-4277 COE



Site Locations (NAD 83)

Station	Latitude (DD)	Longitude (DD)
Site Entrance	39.855052	-80.629069
Center of Well Pad	39.849850	-80.622338



Sheet

Sheet	Description
Cover	Cover Sheet
NI-03	Site Notes
1	Original Ground Contours
2	Overall Plan View
3-4	Plan Views
5	Access Road Profile
6-8	Access Road Cross Sections
9	Well Pad Profile & Cross Sections
10	Well Pad Grading Plan
D1	Erosion & Sediment Control Details
P1	Typical Well Pad Details
R1	Reclamation Plan



The drawings, specifications and reference documents attached hereto have been prepared in accordance with the West Virginia Code of Ethics, Section of Environmental Protection, Title of 24 and the 2012 Code.

All Plans, Specifications, and Reference Documents attached hereto are subject to the provisions of the West Virginia Code of Ethics, Section of Environmental Protection, Title of 24 and the 2012 Code.

Scale: As Shown
 Date: 05/20/2016
 Drawn By: JCS
 File No.:
 Sheet Count:

MISS UTILITY OF WEST VIRGINIA
 1-800-245-4444
 West Virginia State Law
 Section 20-2-2: Chapter 24-2 requires that you call before digging in the state of West Virginia.
IT'S THE LAW
 Know what's below.
 Call before you dig.

Proprietary Limitations

Do not reproduce or distribute any portion of this document without the written consent of the author.	NO
Do not use any portion of this document for any purpose other than that intended by the author.	NO
Do not use any portion of this document for any purpose other than that intended by the author.	NO
Do not use any portion of this document for any purpose other than that intended by the author.	NO
Do not use any portion of this document for any purpose other than that intended by the author.	NO
Do not use any portion of this document for any purpose other than that intended by the author.	NO
Do not use any portion of this document for any purpose other than that intended by the author.	NO
Do not use any portion of this document for any purpose other than that intended by the author.	NO
Do not use any portion of this document for any purpose other than that intended by the author.	NO
Do not use any portion of this document for any purpose other than that intended by the author.	NO

THIS DOCUMENT PREPARED FOR TRANS ENERGY, INC.

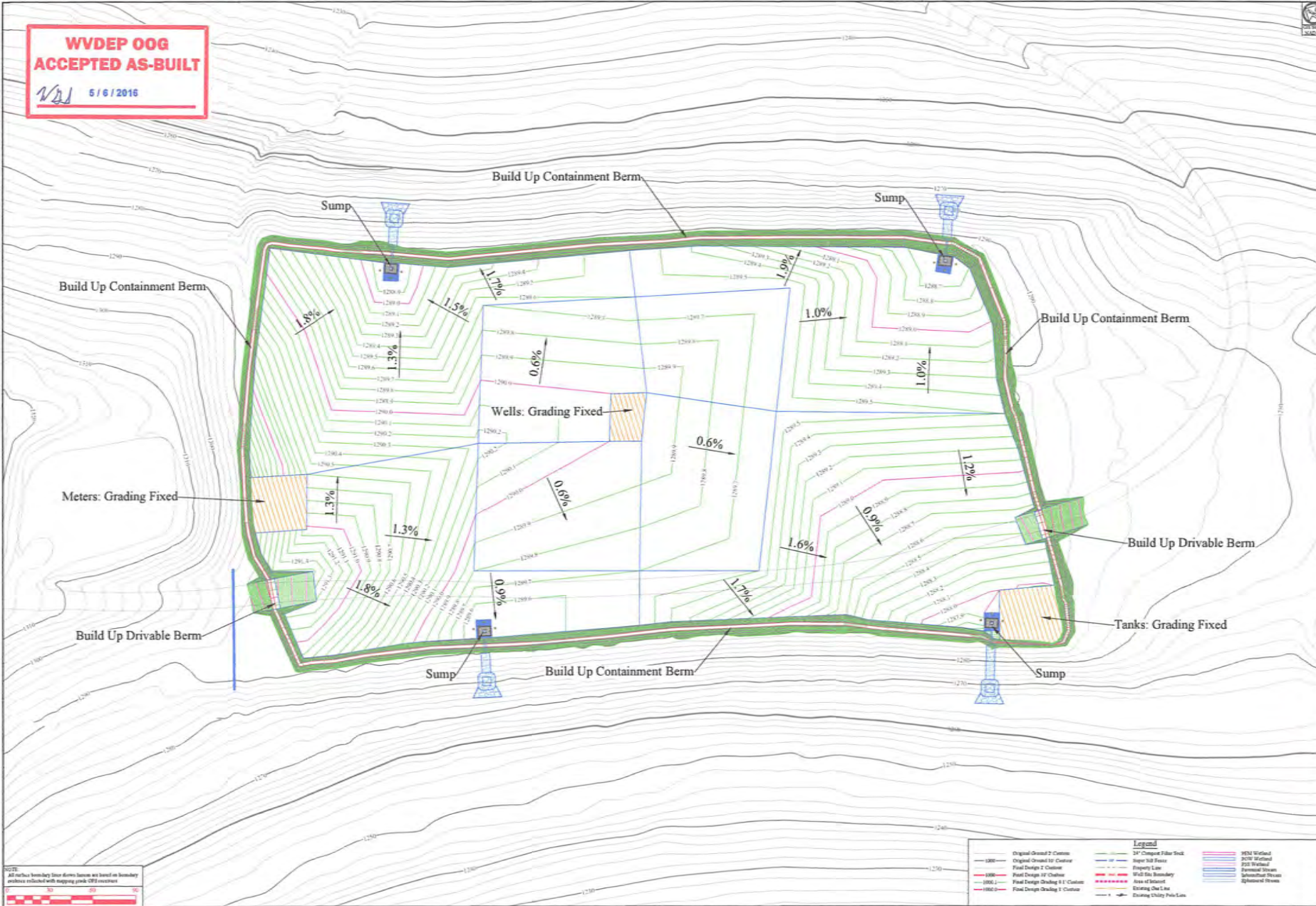
Trans Energy, Inc.

Lucy Site
 Cameron District
 Marshall County, WV

As-Built Plans - Cover

**WVDEP OOG
ACCEPTED AS-BUILT**

WJ 5/6/2016



NOTES:
All surface boundary lines shown herein are based on boundary evidence attached with mapping permit OOG enclosure

Legend	
Original Ground 2' Contour	24" Compact Filler Stock
Original Ground 1' Contour	Super Soil Paste
Final Design 2' Contour	Drainage Lane
Final Design 1' Contour	Well Site Boundary
Final Design Grading 1/2' Contour	Area of Interest
Final Design Grading 1' Contour	Grading One Line
	Existing Utility Pole Line
	WEM Wellhead
	2016 Wellhead
	2012 Wellhead
	Former Wellhead
	Subsidiary Street
	Right-of-Way

THIS DOCUMENT IS PREPARED FOR TRANS ENERGY, INC.

Trans Energy, Inc.

K&S Surveying

Well Pad Grading Plan View
Lucy Site
 Cameron District
 Marshall County, WV

Date: 05/05/2016
 Scale: As Shown
 Drawn By: A.W.
 File No:
 Sheet 10 of 10