

STATE OF WEST VIRGINIA
DEPARTMENT OF ENVIRONMENTAL PROTECTION
OFFICE OF OIL AND GAS

AFFIDAVIT OF PLUGGING AND FILLING WELL

AFFIDAVIT SHOULD BE IN TRIPLICATE, one copy mailed to the Department, one copy to be retained by the Well Operator and the third copy (and extra copies if required) should be mailed to each coal operator at their respective addresses.

Farm name: J.W. DAQUE Operator Well No.: MC-114A

LOCATION: Elevation: 1159.16' Quadrangle: Majorsville WW, PA 7.5'
District: Webster County: Marshall
Latitude: _____ Feet South of 39 Deg. 56 Min. 03.54 Sec.
Longitude: _____ Feet West of 80 Deg. 34 Min. 45.07 Sec.

Well Type: OIL _____ GAS X

Company Consolidation Coal Co Coal Operator 1 Bridge St
or Owner Monongah, WV 26554
Coal Operator _____
Agent David Roddy or Owner _____
Permit Issued Date 02/02/2018

AFFIDAVIT

STATE OF WEST VIRGINIA,
County of Marshall ss:


Ralph K. Harman and Kevin S. Wright being first duly sworn according to law depose and say that they are experienced in the work of plugging and filling oil and gas wells and were employed by the above named well operator, and participated in the work of plugging and filling the above well say that said work was commenced on the 25th day of May, 2018, and the well was plugged and filled in the following manner:

TYPE	FROM	TO	PIPE REMOVED	LEFT
Thixotropic	335'	285'		
Expandable	285'	Surface		
7" Casing	Surface	384'	0'	384'

Description of monument: 77" of 7" casing with company name, well #, API #, and date cemented. and that the work of plugging and filling said well was completed on the 1st day of June, 2018.

And further deponents saith not. [Signature]
Kevin S. Wright

Sworn and subscribe before me this 18th day of June, 2018
My commission expires: 06/17/2021
[Signature]
Notary Public



Affidavit reviewed by the Office of Oil and Gas: [Signature] Title: Oil & Gas Inspector RECEIVED Office of Oil and Gas

JUN 20 2018

Plugging Report for MSHA

Well Number: MC-114A Mine: Marion County Mine

Permit Number: 47-51-01170

Date Clean Out Started: 5/25/2018

Date Well Bore Plugged: 6/1/2018

Pittsburgh Coal Seam: 679 ft. 685 ft.

Plugs:		
From	To	Type of Cement
335'	285'	Thixotropic Cement with green dye
285'	Surface	Expandable Cement

Casing Remaining in Well Bore

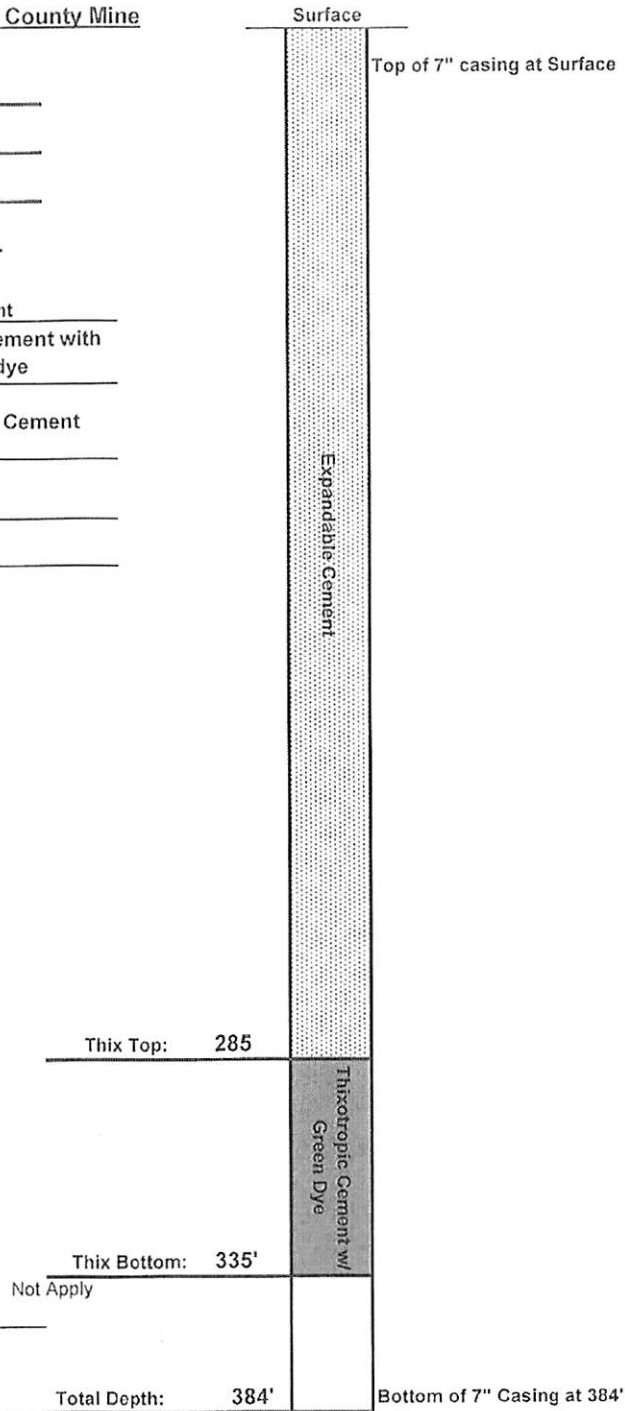
	Top	Bottom	Left	Pulled
Sucker Rods				
2 3/8" tubing				
4 1/2" casing				
7" casing	Surface	384'	384'	0'
8 5/8" casing				
10 3/4" casing				
16" casing				
7" Fiberglass				

Cement:

Expandable 70 sacks
 Thixotropic 10 sacks
 Econofill _____ sacks
 Mud Flush _____ gal
 Other _____
 Est. Top Thix 735 ft
 Did Cement Circ. Yes

Comments:

Caving: Extreme Moderate Normal
 Lost Circulation: Extreme Moderate Normal
 Difficulty in Removing Casing: Extreme Moderate Normal Not Apply
 Debris in Well Bore: Wood Steel Other: _____



levation (Surveyed) 1155
 eal Structure (Map) 470
 fference 685

RECEIVED
 Office of Oil and Gas

JUN 20 2018

WV Department of
 Environmental Protection

06/29/2018

FORM WR-38
(Affidavit of Plugging)

WEST VIRGINIA
DEPARTMENT OF ENVIRONMENTAL PROTECTION
OIL AND GAS WELLS DIVISION

AFFIDAVIT OF PLUGGING AND FILLING WELL

AFFIDAVIT SHOULD BE MADE IN TRIPPLICATE, one copy mailed to the Division, one copy to be retained by the Well Operator and the third copy (and extra copies if required) should be mailed to each coal operator at their respective addresses.

CONSOLIDATION COAL CO.
Coal Operator or Owner
1 BRIDGE STREET MONONGAH, WV 26554
Address

CONSOLIDATION COAL CO.
Coal Operator or Owner
1 BRIDGE STREET MONONGAH, WV 26554
Address

RUSSELL W. & CRAIG D. STROPE
Lease or Property Owner
2878 LOAN OAK RD. CAMERON WV, 25033
Address

CONSOLIDATION COAL CO.
Name of Well Operator
1 BRIDGE STREET MONONGAH, WV 26554
Complete Address

MAJORSVILLE WV, PA 7.5"

Well Location

WEBSTER

District

MARSHALL

County

MC 114A

Well No.

J.W. DAQUE

Farm

STATE INSPECTOR SUPERVISING PLUGGING Jim Nicholson

AFFIDAVIT

STATE OF WEST VIRGINIA,
County of MONONGALIA ss:

RALPH K. HARMAN and KEVIN S. WRIGHT being first duly sworn according to law depose and say that they are experienced in the work of plugging and filling oil and gas wells and were employed by Consolidation Coal Company well operator, and participated in the work of plugging and filling the above well, that said work was commenced on the 19th day of January, 2018 and that the well was plugged in the following manner:

Sand or Zone Record Formation	Filling Material	Casing/Tubing Size	Casing Pulled	Casing Left In
Logged access hole from surface to bottom of 7" casing at 384'. Attempted to remove 7" casing by pulling 150% of string weight. All attempts were unsuccessful. Set cast iron bridge plug at 335'. Cemented hole from 335' to 285' with 10 sacks of Thixotropic cement. From 285' to the surface 70 sacks of Expandable cement. Cement did circulate at the surface. Access hole continues on a curve from 384' until intersection with the production hole at coal seam. The bottom of the access hole is plugged back from the MC-114 production hole plugging. See MC-114P Affidavit for details.		7" Steel Casing	0'	384'
Coal Seams		Description of Monument		
<u>Pittsburgh</u>	<u>(679' - 685')</u>	<u>77" of 7" casing w/ company name, well number, permit number and date cemented stated on 7" casing. Well marker will be attached to cement plug at ground level.</u>		

... and that the work of plugging and filling said well was completed on the 1st day of June, 2018

And further deponents saith not.

Ralph K. Harman
Ralph K. Harman

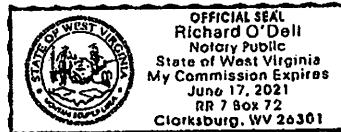
Kevin S. Wright
Kevin S. Wright

Sworn to and subscribed before me this 18th day of June 2018

Richard O'Dell
Notary Public

My commission expires:

06/17/2021



Permit No. 47-051-01170
Well No. MC 114 A
Latitude: 39° 58' 03.54"N
Longitude: 80° 34' 45.07"W

RECEIVED
Office of Oil and Gas

JUN 20 2018