

WR-38  
Rev. 5/08

API # 47-051-01138

STATE OF WEST VIRGINIA  
DEPARTMENT OF ENVIRONMENTAL PROTECTION  
OFFICE OF OIL AND GAS

AFFIDAVIT OF PLUGGING AND FILLING WELL

AFFIDAVIT SHOULD BE IN TRIPLICATE, one copy mailed to the Department, one copy to be retained by the Well Operator and the third copy (and extra copies if required) should be mailed to each coal operator at their respective addresses.

Farm name: Lilly, Jeanette Operator Well No.: MC-58A

LOCATION: Elevation: 1351.35' Quadrangle: Cameron, WV, PA 7.5"  
District: Cameron County: Marshall  
Latitude: \_\_\_\_\_ Feet South of 39 Deg. 51 Min. 29.1 Sec.  
Longitude: \_\_\_\_\_ Feet West of 80 Deg. 35 Min. 22.2 Sec.

Well Type: OIL \_\_\_\_\_ GAS X

Company Consolidation Coal Co Coal Operator 1 Bridge St  
or Owner Monongah, WV 26554  
Agent David Roddy Coal Operator \_\_\_\_\_  
or Owner \_\_\_\_\_  
Permit Issued Date 01/27/17

AFFIDAVIT

STATE OF WEST VIRGINIA,  
County of Marshall ss:

John G. Campbell and Matthew A. Yearsley being first duly sworn according to law depose and say that they are experienced in the work of plugging and filling oil and gas wells and were employed by the above named well operator, and participated in the work of plugging and filling the above well say that said work was commenced on the 3rd day of April, 2019, and the well was plugged and filled in the following manner:

TYPE	FROM	TO	PIPE REMOVED	LEFT
Expandable	500'	450'		
Expandable	450'	0'		
7"	615'	0'	0'	615'
9 5/8"	43'	0'	0'	43'


Description of monument: 77" of 7" casing with company name, well #, API #, and date cemented. and that the work of plugging and filling said well was completed on the 5th day of April, 2019.

And further deponents saith not. John G. Campbell  
Matthew A. Yearsley

Sworn and subscribe before me this 2nd day of April, 2019

My commission expires: 06/17/2021

Richard O'Dell  
Notary Public



RECEIVED  
Office of Oil and Gas

Affidavit reviewed by the Office of Oil and Gas: Jane Wickham

Title: Oil & Gas Inspector APR 26 2019



05/03/2019

COPY

### Plugging Report for MSHA

Well Number: MC 58A Mine: Marshall County Mine

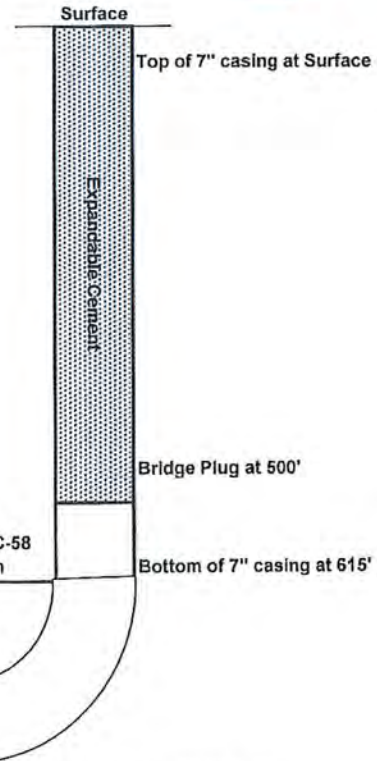
Permit Number: 47-051-01138

Date Clean Out Started: 4/3/2019

Date Well Bore Plugged: 4/5/2019

Pittsburgh Coal Seam: 871.5 ft. To 878 ft.

Plugs:	From	To	Type of Cement
	<u>500</u>	<u>Surface</u>	<u>Expandable Cement</u>



Uncased hole from 615' to 1,047' MC-58 production intersection

#### Casing Remaining in Well Bore

	Top	Bottom	Left	Pulled
Sucker Rods				
2 3/8" tubing				
5 1/2" casing				
7" casing	Surface	615'	615'	None
8 5/8" casing				
10 3/4" casing				
16" casing				
7" Fiberglass				

#### Cement:

Expandable 110 sacks  
 Thixotropic \_\_\_\_\_ sacks  
 Econofill \_\_\_\_\_ sacks  
 Mud Flush \_\_\_\_\_ gal  
 Other \_\_\_\_\_  
 Est. Top Thix \_\_\_\_\_ ft  
 Did Cement Circ. Yes

#### Comments:

Caving: Extreme Moderate Normal  
 Lost Circulation: Extreme Moderate Normal  
 Difficulty In Removing Casing: Extreme Moderate Normal ; Not Apply  
 Debris In Well Bore: Wood Steel Other: CAST IRON BRIDGE PLUG

Surface Elevation (Surveyed) \_\_\_\_\_  
 Bottom of Coal Structure (Map) \_\_\_\_\_  
 Difference 0

RECEIVED  
 RECEIVED  
 Office of Oil and Gas  
 Office of Oil and Gas  
 APR 26 2019  
 APR 26 2019  
 WV Department of  
 WV Department of  
 Environmental Protection  
 Environmental Protection

AFFIDAVIT OF PLUGGING AND FILLING WELL

AFFIDAVIT SHOULD BE MADE IN TRIPLICATE, one copy mailed to the Division, one copy to be retained by the Well Operator and the third copy (and extra copies if required) should be mailed to each coal operator at their respective addresses.

CONSOLIDATION COAL CO.  
Coal Operator or Owner  
1 BRIDGE STREET MONONGAH, WV 26554  
Address

CONSOLIDATION COAL CO.  
Coal Operator or Owner  
1 BRIDGE STREET MONONGAH, WV 26554  
Address  
JEANETTE LILLEY  
Lease or Property Owner  
934 Gosney Hill Rd. Cameron, WV 26033  
Address

CONSOLIDATION COAL CO.  
Name of Well Operator  
1 BRIDGE STREET MONONGAH, WV 26554  
Complete Address  
CAMERON WV, PA 7.5"  
Well Location  
CAMERON  
District  
MARSHALL  
County  
MC 58 (Access)  
Well No.  
LILLY, JEANETTE  
Farm

STATE INSPECTOR SUPERVISING PLUGGING

*Jim Wilshire*  
\_\_\_\_\_  
AFFIDAVIT

STATE OF WEST VIRGINIA,  
County of MONONGALIA ss:

JOHN CAMPBELL and MATTHEW A. YEARSLEY being first duly sworn according to law depose and say that they are experienced in the work of plugging and filling oil and gas wells and were employed by Consolidation Coal Company well operator, and participated in the work of plugging and filling the above well, that said work was commenced on the 3rd day of April, 2019 and that the well was plugged in the following manner:

Sand or Zone Record	Filling Material	Casing/Tubing Size	Casing Pulled	Casing Left In
Formation				
Logged access hole from surface to bottom of 7" casing at 615'. Attempted to remove 7" casing by pulling 150% of string weight. All attempts were unsuccessful. Set cast iron bridge plug at 500'. Cemented hole from 500' to 450' with 10 sacks of Thixotropic cement. From 450' to the surface 100 sacks of Expandable cement. Cement did circulate at the surface. Access hole continues on a curve from 615' until intersection with the production hole at coal seam. The bottom of the access hole is plugged back from the MC-58 production hole plugging. See MC-58 P Affidavit for details. Left 615' of 7" casing from surface to 615'. Left 43' of 9 5/8" from surface to 43'.		7" Steel Casing 9 5/8" Steel Casing	0' 0'	615' 43'
Coal Seams		Description of Monument		
<u>Pittsburgh</u>	(871.5' - 878')	77" of 7" casing w/ company name, well number, permit number and date cemented stated on 7" casing. Well marker will be attached to cement plug at ground level.		

... and that the work of plugging and filling said well was completed on the 5th day of April, 2019

And further deponents saith not.


*John G. Campbell*  
\_\_\_\_\_  
John G. Campbell  
*Matthew A. Yearsley*  
\_\_\_\_\_  
Matthew A. Yearsley

Sworn to and subscribed before me this 22nd day of April, 2019

*Richard O'Dell*  
\_\_\_\_\_  
Notary Public

My commission expires:

06/17/2021



Permit No. 47-051-01138  
Well No. MC-58 (Access)  
Latitude: 39° 51' 29.1"N  
Longitude: 80° 35' 22.2"W

RECEIVED  
Office of Oil and Gas

APR 26 2019