

STATE OF WEST VIRGINIA
DEPARTMENT OF ENVIRONMENTAL PROTECTION
OFFICE OF OIL AND GAS

AFFIDAVIT OF PLUGGING AND FILLING WELL

AFFIDAVIT SHOULD BE IN TRIPLICATE, one copy mailed to the Department, one copy to be retained by the Well Operator and the third copy (and extra copies if required) should be mailed to each coal operator at their respective addresses.

Farm name: JOHN MUELLER Operator Well No.: MC 57A

LOCATION: Elevation: 1343' Quadrangle: Cameron, WV 7.5"
District: Cameron County: Marshall
Latitude: _____ Feet South of 39 Deg. 51 Min. 12.60 Sec.
Longitude: _____ Feet West of 80 Deg. 34 Min. 34.89 Sec.

Well Type: OIL _____ GAS X

Company Consolidation Coal Co Coal Operator 1 Bridge St
or Owner Monongah, WV 26554

Agent David Roddy Coal Operator _____
or Owner _____

Permit Issued Date 10/17/2017

AFFIDAVIT

STATE OF WEST VIRGINIA,
County of Marshall ss:

Ralph K. Harman and Kevin S. Wright being first duly sworn according to law depose and say that they are experienced in the work of plugging and filling oil and gas wells and were employed by the above named well operator, and participated in the work of plugging and filling the above well say that said work was commenced on the 19th day of March, 2018, and the well was plugged and filled in the following manner:

TYPE	FROM	TO	PIPE REMOVED	LEFT
Expandable	610'	Surface		
7" Casing	Surface	662'	0'	662'

Description of monument: 77" of 7" casing with company name, well #, API #, and date cemented. and that the work of plugging and filling said well was completed on the 23rd day of March, 2018.


And further deponents saith not. [Signature]

[Signature]

Sworn and subscribe before me this 10th day of April, 2018

My commission expires: 06/17/2021 [Signature]

Notary Public



Affidavit reviewed by the Office of Oil and Gas: [Signature] Title: Oil & Gas Inspector

08/06/2021

AFFIDAVIT OF PLUGGING AND FILLING WELL

AFFIDAVIT SHOULD BE MADE IN TRIPPLICATE, one copy mailed to the Division, one copy to be retained by the Well Operator and the third copy (and extra copies if required) should be mailed to each coal operator at their respective addresses.

CONSOLIDATION COAL CO.
Coal Operator or Owner
1 BRIDGE STREET MONONGAH, WV 26554
Address
CONSOLIDATION COAL CO.
Coal Operator or Owner
1 BRIDGE STREET MONONGAH, WV 26554
Address
CONSOL MINING COMPANY LLC
Lease or Property Owner
1000 CONSOL ENERGY DRIVE CANNONSBURG, PA 15317
Address

CONSOLIDATION COAL CO.
Name of Well Operator
1 BRIDGE STREET MONONGAH, WV 26554
Complete Address
CAMERON, WV 7.5"
Well Location
CAMERON
District
MARSHALL
County
MC 57A
Well No.
JOHN MUELLER
Farm

STATE INSPECTOR SUPERVISING PLUGGING Jim Nicholson

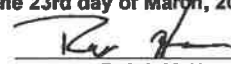
AFFIDAVIT

STATE OF WEST VIRGINIA,
County of MONONGALIA ss:
RALPH K. HARMAN and KEVIN S. WRIGHT being first duly sworn according to law depose and say that they are experienced in the work of plugging and filling oil and gas wells and were employed by Consolidation Coal Company well operator, and participated in the work of plugging and filling the above well, that said work was commenced on the 19th day of March, 2018 and that the well was plugged in the following manner:

Sand or Zone Record Formation	Filling Material	Casing/Tubing Size	Casing Pulled	Casing Left In
Logged access hole from surface to bottom of 7" casing at 662'. Attempted to remove 7" casing by pulling over 150% of string weight. Attempts were unsuccessful. Set cast iron bridge plug at 610'. Cemented hole from 610' to the surface with 140 sacks of Expandable cement. Cement did circulate at the surface. Access hole continues on a curve from 662' until intersection with the production hole at the coal seam. No casing is present from the depth of 662' down to the intersection of the production hole at coal seam. The bottom of access hole is plugged back from the MC-57 production hole plugging. See MC-57 production affidavit for details.		7" Casing	0'	662'
Coal Seams	Description of Monument			
<u>Pittsburgh</u>	<u>(878' - 885')</u>	77" of 7" casing w/ company name, well number, permit number and date cemented stated on 7" casing. Well marker will be attached to cement plug at ground level.		

... and that the work of plugging and filling said well was completed on the 23rd day of March, 2018

And further deponents saith not.


Ralph K. Harman

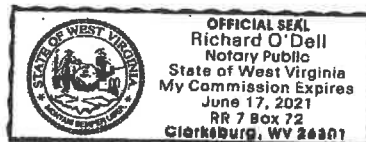

Kevin S. Wright

Sworn to and subscribed before me this 12th day of April, 2018


Notary Public

My commission expires:

06/17/2021



Permit No. 47-051-01101
Well No. MC 57A
Latitude: 39° 51' 12.60"N
Longitude: 80° 34' 34.89"W

08/06/2021