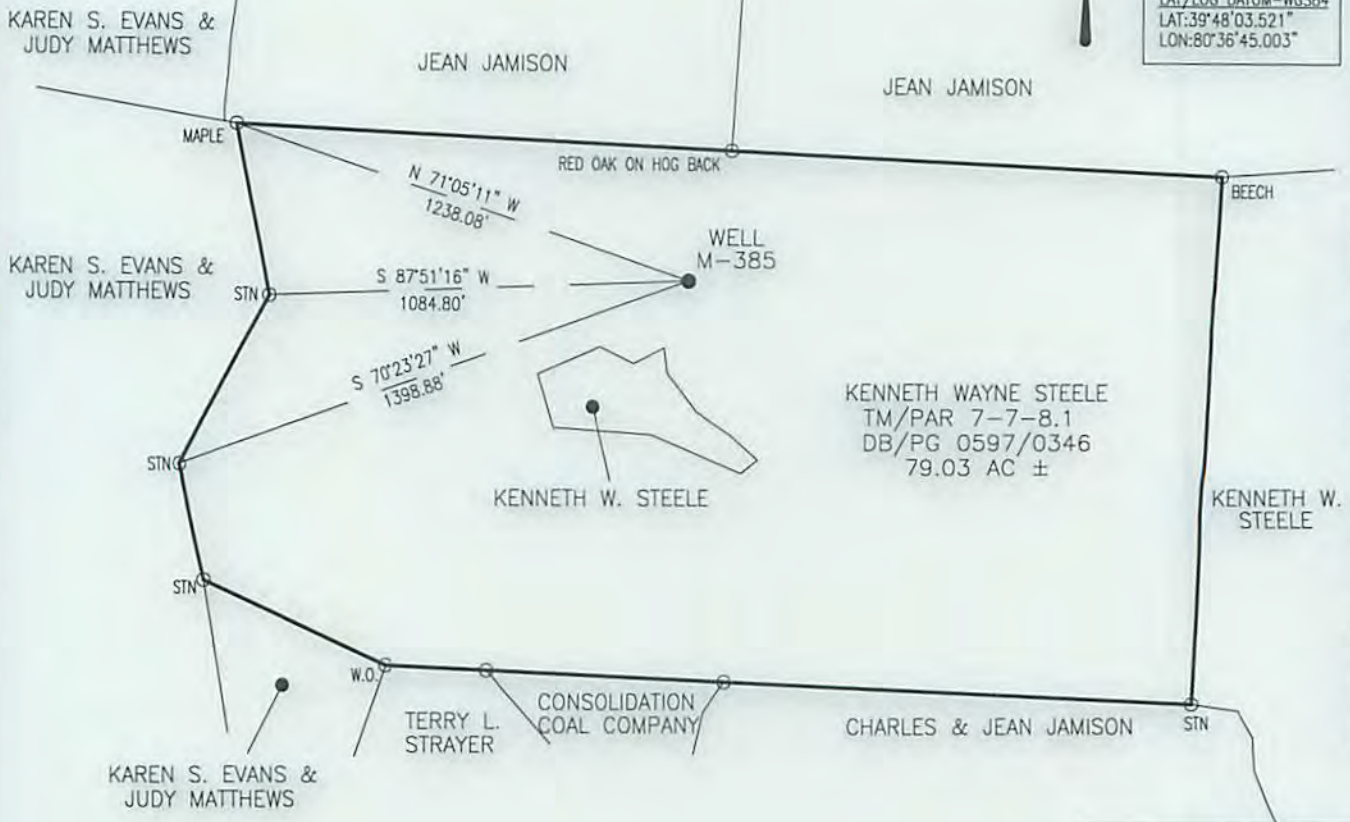



Well is located on topo map 11,786 feet south of Latitude: 39° 50' 00"

Well is located on topo map 8,195 feet west of Longitude: 80° 35' 00"

WELL LOCATION	
UTM 17-NAD83	
N:4405739.91	E:533172.69
NAD83, WV NORTH	
N:475792.311	E:1655940.507
LAT/LOG DATUM-WGS84	
LAT:39°48'03.521"	
LON:80°36'45.003"	




NOTE:
It is not the purpose or intention of this plat to represent surveyed locations of the surface or mineral parcels depicted hereon. The location of the boundary lines, as shown, are based on record deed descriptions, field evidence found and/or tax map position, unless otherwise noted.



FILE #: M-385
 DRAWING #: M-385
 SCALE: 1" = 500'
 MINIMUM DEGREE OF ACCURACY: 1/2500
 PROVEN SOURCE OF ELEVATION: U.S.G.S. MONUMENT THOMAS 1498.81'

I, THE UNDERSIGNED, HEREBY CERTIFY THAT THIS PLAT IS CORRECT TO THE BEST OF MY KNOWLEDGE AND BELIEF AND SHOWS ALL THE INFORMATION REQUIRED BY LAW AND THE REGULATIONS ISSUED AND PRESCRIBED BY THE DEPARTMENT OF ENVIRONMENTAL PROTECTION.

Signed: *George D. Six*
 R.P.E.: _____ L.L.S.: P.S. No. 2000



(+) DENOTES LOCATION OF WELL ON UNITED STATES TOPOGRAPHIC MAPS WVDEP
 OFFICE OF OIL & GAS
 601 57TH STREET
 CHARLESTON, WV 25304



DATE: FEBRUARY 24, 2015
 OPERATOR'S WELL #: M-385
 API WELL #: 47 51 00971 **P**
 STATE COUNTY PERMIT

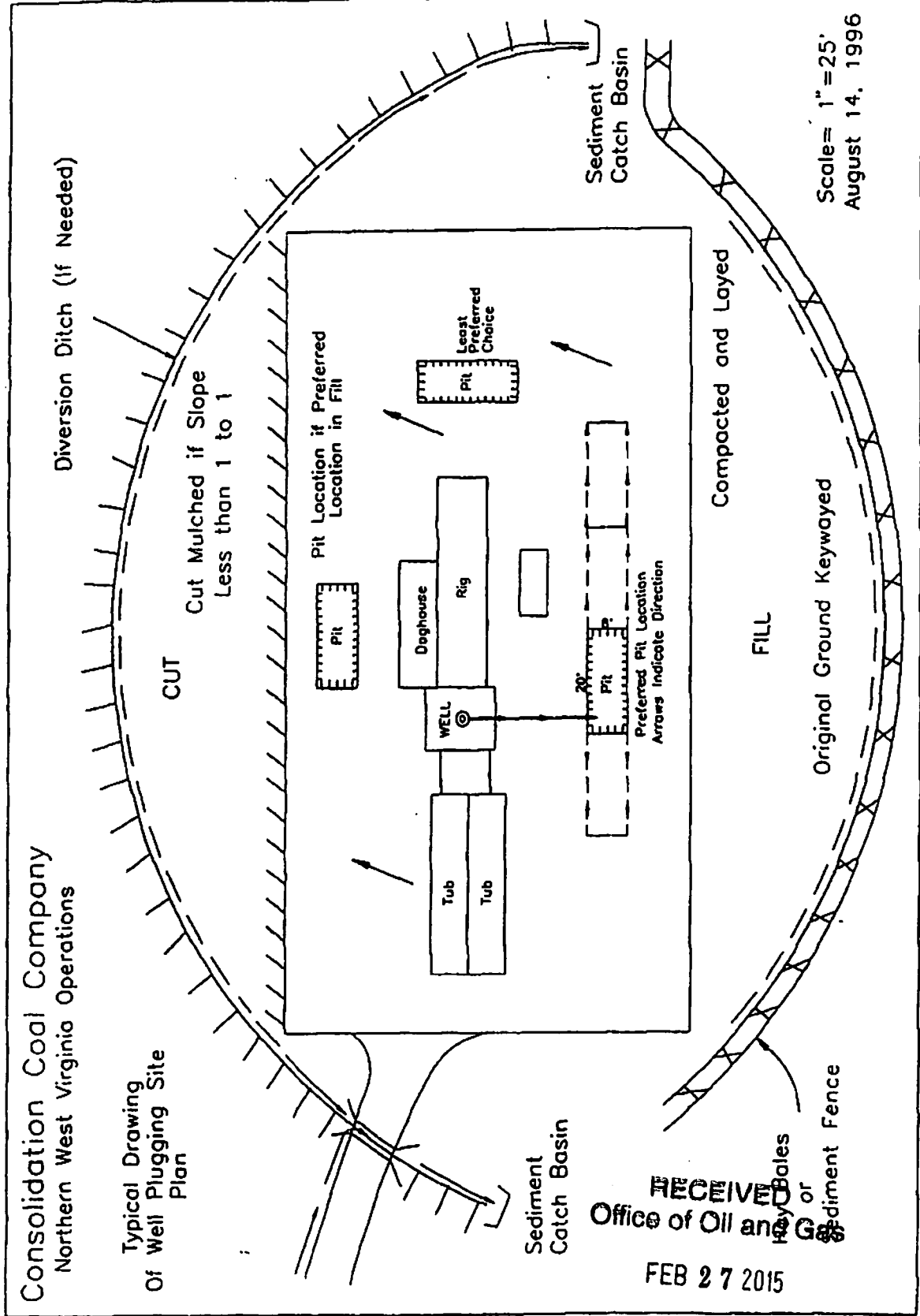
Well Type: Oil Waste Disposal Production Deep
 Gas Liquid Injection Storage Shallow

WATERSHED: FISH CREEK ELEVATION: 1306.24'
 COUNTY/DISTRICT: MARSHALL / LIBERTY QUADRANGLE: CAMERON, WV 7.5'
 SURFACE OWNER: KENNETH WAYNE STEELE ACREAGE: 79.03±
 OIL & GAS ROYALTY OWNER: _____ ACREAGE: _____

DRILL CONVERT DRILL DEEPER REDRILL FRACTURE OR STIMULATE
 PLUG OFF OLD FORMATION PERFORATE NEW FORMATION PLUG & ABANDON
 CLEAN OUT & REPLUG OTHER CHANGE (SPECIFY): _____

TARGET FORMATION: _____ ESTIMATED DEPTH: _____
 WELL OPERATOR CONSOLIDATION COAL CO., OHIO VALLEY OPERATIONS DESIGNATED AGENT RONNIE HARSH
 Address 6126 ENERGY DRIVE Address 6126 ENERGY DRIVE
 City MOUNDSVILLE State WV Zip Code 26041 City MOUNDSVILLE State WV Zip Code 26041

04/17/2015



RECEIVED
Office of Oil and Gas
FEB 27 2015

WV Department of
Environmental Protection