



West Virginia Department of Environmental Protection
Office of Oil and Gas
WELL LOCATION FORM: GPS

API: 47-051-00914P WELL NO.: M-341

FARM NAME: Wayt

RESPONSIBLE PARTY NAME: Consolidation Coal

COUNTY: Marshall DISTRICT: Meade

QUADRANGLE: Glen Easton 7.5"

SURFACE OWNER: Ila Kerns

ROYALTY OWNER: _____

UTM GPS NORTHING: 4405795.98m

UTM GPS EASTING: 530770.38m GPS ELEVATION: 1154.17'

The Responsible Party named above has chosen to submit GPS coordinates in lieu of preparing a new well location plat for a plugging permit on the above well. The Office of Oil and Gas will not accept GPS coordinates that do not meet the following requirements:

1. Datum: NAD 1983, Zone: 17 North, Coordinate Units: meters, Altitude: height above mean sea level (MSL) – meters.
2. Accuracy to Datum – 3.05 meters
3. Data Collection Method:


Survey grade GPS : Post Processed Differential _____
Real-Time Differential 0.03

Mapping Grade GPS : Post Processed Differential _____
Real-Time Differential _____

I the undersigned, hereby certify this data is correct to the best of my knowledge and belief and shows all the information required by law and the regulations issued and prescribed by the Office of Oil and Gas.

[Signature]
Signature
October 7, 2003
Date

Professional Surveyor
Title



7.5' loc. calc from
WUGS coord comp. program
2.06 S 39°50'
0.83 W 80°37'30"
Kle 12/17/2003
was: 05170627

MARS 0914-P

11/21/2003

AFFIDAVIT OF PLUGGING AND FILLING WELL

AFFIDAVIT SHOULD BE MADE IN TRIPLICATE, one copy mailed to the Division, one copy to be retained by the Well Operator and the third copy (and extra copies if required) should be mailed to each coal operator at their respective addresses.

Consolidation Coal Co./McElroy Coal Co.
Coal Operator or Owner
RD # 4, Box 425, Moundsville, WV 26041
Address

Consolidation Coal Co./McElroy Coal Company
Coal Operator or Owner
RD # 4, Box 425, Moundsville, WV 26041
Address

ILA Kerns (Life est.)
Lease or Property Owner
Rd. 5, Box 587, Cameron, WV 26033
Address

Consolidation Coal Co.
Name of Well Operator
RD # 4, Box 425, Moundsville, WV 26041
Complete Address

Glen Easton 7.5'
Well Location

Liberty
District
Marshall
County
M-341
Well No.

ILA Kerns (Life est.)
Farm

STATE INSPECTOR SUPERVISING PLUGGING *Terry Urban* 5-25-04 Terry Urban
AFFIDAVIT

STATE OF WEST VIRGINIA,
County of _____ ss:

Mike Mitchell and Kevin Wright, being first duly sworn according to law depose and say that they are experienced in the work of plugging and filling oil and gas wells and were employed by Consolidation Coal Company well operator, and participated in the work of plugging and filling the above well, that said work was commenced on the April 26, 2004 and that the well was plugged in the following manner:

Sand or Zone Record Formation	Filling Material	Plugs Used Size & Kind	Casing Pulled	Casing Left In
Cleaned 12 1/4" hole from surface to 1050'. Reduced hole to 7 7/8", cleaned 7 7/8" hole from 1050' to 1464'. Pulled 10 3/4" casing from Well from 723' to 1070'. Pulled 8 5/8" casing from well from 1044' to 1223'. <u>Cleaned 12 1/4" hole thru Pittsburgh Coal, which is from 888' to 893'.</u>			8 5/8" (179.04')	146' (1223' to 1369')
<u>Cement hole solid from 1464' to surface as follows:</u> Cemented hole from 1464' to 1093' with 90 sacks 35/65 Poz mix cement.		1464' to 1093' 90 sacks 35/65 Poz Cement	10 3/4" (346.33')	153 (1070' to 1223')
Cemented hole from 1093' to 788' with 195 sacks Thixotropic with dye cement.		1093' to 788' 195 sacks Thix with Dye	14" (0')	19' (25' to 44')
Cemented hole from 788' to surface with 280 sacks Econo-fill cement.		788' to Surface 280 sacks Econo-fill Cement	16" (0')	At surface (0' to 25')
A total of 565 sacks of cement used to plug well. <u>Cement did circulate.</u>		Total 565 sacks Cement		
Coal Seams		Description of Monument		
Pittsburgh Coal	888' to 893'	7" well marker, 77" long with Consol Coal Co.,		
(Name)		Well number, permit number, date and solid plug		
(Name)		Stated on 7" casing. Well marker will be		
(Name)		Attached to solid cement plug at ground level.		

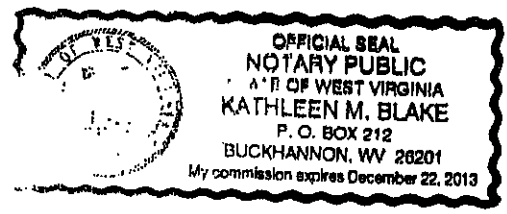
... and that the work of plugging and filling said well was completed on May 12, 2004.

And further deponents saith not.


Sworn to and subscribed before me this the 20th Day of May, 2004.

Mike Mitchell
Mike Mitchell

Kevin Wright
Kevin Wright



Kathleen M. Blake
Notary Public



MARS 0914-P

My commission expires: December 22, 2013

Permit Number: 47-51-00914-P
(Well # M-341)

NOV 05 2004