
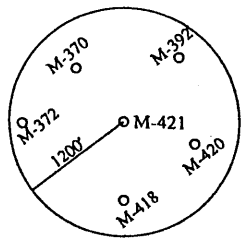
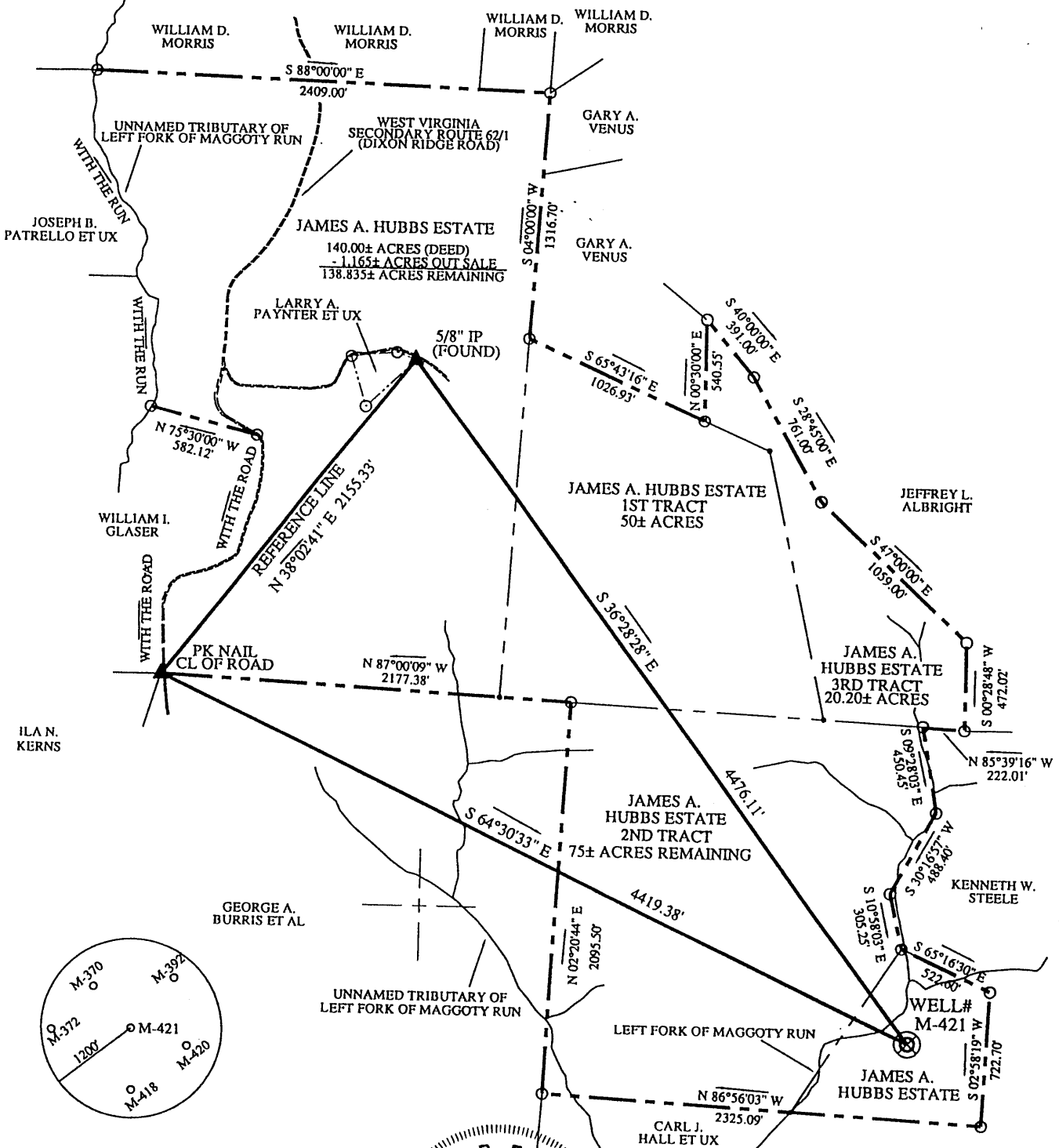


NORTH



I THE UNDERSIGNED, HEREBY CERTIFY THAT THIS PLAT IS CORRECT TO THE BEST OF MY KNOWLEDGE AND BELIEF AND SHOWS ALL THE INFORMATION REQUIRED BY LAW AND THE RULES ISSUED AND PRESCRIBED BY THE DIVISION OF ENVIRONMENTAL PROTECTION.

P.S. 2002 *Troy B. Freels*

(+) DENOTES LOCATION OF WELL ON UNITED STATES TOPOGRAPHIC MAPS.

DATE JULY 9, 20 02

OPERATORS WELL NO. M-421

API WELL NO. 47 - 51 - 00882P

STATE COUNTY PERMIT WV 051 70452

MINIMUM DEGREE OF ACCURACY: 1 / 2500 FILE NO.: M-327.DWG SCALE: 1" = 800'

PROVEN SOURCE OF ELEVATION: COMPANY NETWORK TIED INTO U.S.G.S.

STATE OF WEST VIRGINIA
DIVISION OF ENVIRONMENTAL PROTECTION
OFFICE OF OIL AND GAS



WELL TYPE: OIL GAS LIQUID INJECTION WASTE DISPOSAL "GAS" PRODUCTION STORAGE DEEP SHALLOW

LOCATION: ELEVATION: 1088.51' WATERSHED: MAGGOTY RUN

DISTRICT: LIBERTY COUNTY: MARSHALL QUADRANGLE: CAMERON, WV 7.5'

SURFACE OWNER: JAMES A. HUBBS ESTATE ACREAGE: 14.16± ACRES DEED

ROYALTY OWNER: _____ LEASE ACREAGE: _____

PROPOSED WORK: _____ LEASE NO.: _____

DRILL: _____ CONVERT: _____ DRILL DEEPER: _____ REDRILL: _____ FRACTURE OR STIMULATE: _____ PLUG OFF OLD: _____

FORMATION: _____ PERFORATE NEW FORMATION: _____ PLUG AND ABANDON: CLEAN OUT AND REPLUG: _____ OTHER: _____

PHYSICAL CHANGE IN WELL (SPECIFY): _____ TARGET FORMATION: NONE

ESTIMATED DEPTH: _____

WELL OPERATOR: CONSOLIDATION COAL CO. / MCELROY COAL CO. ADDRESS: P.O. BOX 100 OSAGE, WV 26543

DESIGNATED AGENT: ROGER E. DUCKWORTH ADDRESS: P.O. BOX 100 OSAGE, WV 26543

11/22/2002

COUNTY NAME: MARSH PERMIT: 0882P