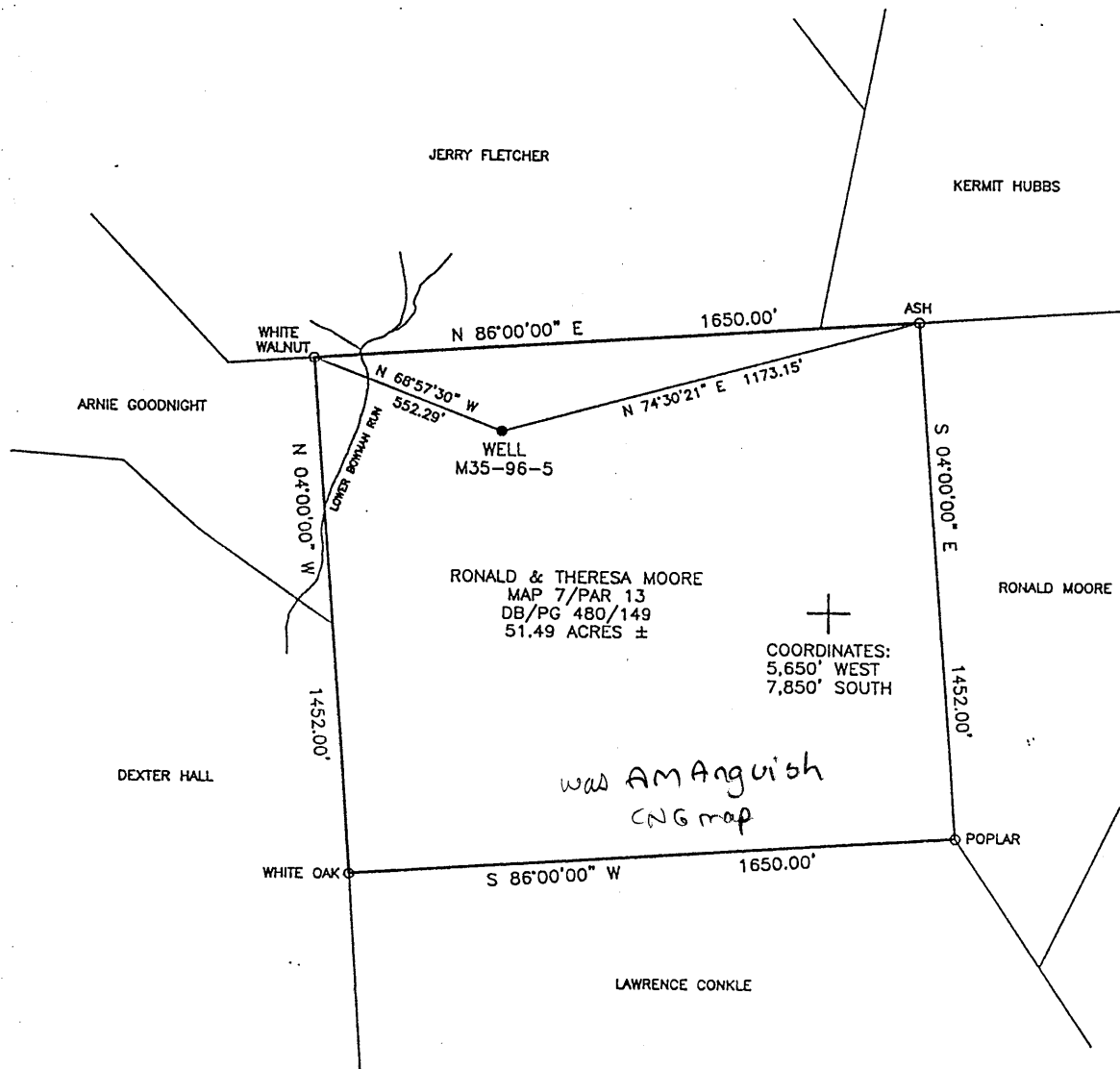


LATITUDE 39°50'00"

LONGITUDE 80°40'00"




(+) DENOTES LOCATION OF WELL ON UNITED STATES TOPOGRAPHIC MAPS

FILE NO. \_\_\_\_\_  
 DRAWING NO. \_\_\_\_\_  
 SCALE 1" = 500'  
 MINIMUM DEGREE OF ACCURACY 1 IN 2,500  
 PROVEN SOURCE OF ELEVATION USGS MONUMENT EASTON 1,482'

I THE UNDERSIGNED, HEREBY CERTIFY THAT THIS PLAT IS CORRECT TO THE BEST OF MY KNOWLEDGE AND BELIEF AND SHOWS ALL THE INFORMATION REQUIRED BY LAW AND THE REGULATIONS ISSUED AND PRESCRIBED BY THE DEPARTMENT OF ENERGY.

(SIGNED) *William P. Foley*  
 WILLIAM P. FOLEY  
 R.P.C.E. #4449 P.S. #1095



STATE OF WEST VIRGINIA  
 DIVISION OF ENVIRONMENTAL PROTECTION  
 OFFICE OF OIL AND GAS  
 #10 McJUNKIN ROAD  
 NITRO, WV 25143-2506

BLUE MOUNTAIN ENGINEERING  
 58 WADESTOWN PIKE  
 BURTON, WV 26562  
 PHONE: (304) 662-6486

DATE OCTOBER 12, 1998

OPERATOR'S WELL NO. UNKNOWN

API WELL NO. (517-HNG)

WELL TYPE: OIL \_\_\_ GAS \_\_\_ LIQUID INJECTION \_\_\_ WASTE DISPOSAL \_\_\_  
 UNKNOW X (IF "GAS,") PRODUCTION \_\_\_ STORAGE \_\_\_ DEEP \_\_\_ SHALLOW \_\_\_ ABANDONED X  
 LOCATION: ELEVATION 1,178' WATER SHED LOWER BOWMAN RUN (was 05170644)  
 DISTRICT MEADE COUNTY MARSHALL

QUADRANGLE GLEN EASTON WV 7.5'  
 SURFACE OWNER RONALD & THERESA MOORE ACREAGE 51.49 ±  
 OIL & GAS ROYALTY OWNER \_\_\_\_\_ LEASE ACREAGE \_\_\_\_\_

PROPOSED WORK: DRILL \_\_\_ CONVERT \_\_\_ DRILL DEEPER \_\_\_ REDRILL \_\_\_ FRACTURE OR STIMULATE \_\_\_ PLUG OFF OLD FORMATION \_\_\_ PERFORATE NEW FORMATION \_\_\_ OTHER PHYSICAL CHANGE IN WELL (SPECIFY) \_\_\_\_\_  
*Passing the 192 well to mine through*

PLUG AND ABANDON \_\_\_ CLEAN OUT AND REPLUG X

TARGET INFORMATION \_\_\_\_\_ ESTIMATED DEPTH \_\_\_\_\_

WELL OPERATOR MCELROY COAL CO. DESIGNATED AGENT MICHELE O'NEIL  
 ADDRESS RD #4, BOX 425 ADDRESS RD #4, BOX 425  
 MOUNDSVILLE, WV 26041 MOUNDSVILLE, WV 26041

NOV 09 1998

MARSH 0636-

WR-38 .  
04-Nov-98

API # 47- 51-00838-F

STATE OF WEST VIRGINIA  
DIVISION OF ENVIRONMENTAL PROTECTION  
SECTION OF OIL AND GAS

AFFIDAVIT OF PLUGGING AND FILLING WELL

AFFIDAVIT SHOULD BE IN TRIPLICATE, one copy mailed to the Division, one copy to be retained by the Well Operator and the third copy (and extra copies if required) should be mailed to each coal operator at their respective addresses.

Farm name: MOORE, RONALD & THERESA Operator Well No.:96-5 (M-35)

LOCATION: Elevation: 1,178.00 Quadrangle: GLEN EASTON  
District: MEADE County: MARSHALL  
Latitude: 7850 Feet South of 39 Deg. 50 Min. 0 Sec.  
Longitude 5650 Feet West of 80 Deg. 40 Min. 0 Sec.

Well Type: OIL \_\_\_\_\_ GAS XXX Drill Out And Replug


Company: McElroy Coal Company  
RD#4 Box 425  
Moundsville, WV 26041

Coal Operator McElroy Coal Company  
or Owner RD#4 Box 425  
Moundsville, WV 26041

Agent: Michele O'Neil

Coal Operator  
or Owner

Permit Issued: 11/04/98



AFFIDAVIT

STATE OF WEST VIRGINIA,  
County of Marshall

ss: 55-073-9146


Tracy J. Weeklev and Carlise D. Proctor be  
first duly sworn according to law depose and say that they are experienced  
in the work of plugging and filling oil and gas wells and were employed  
the above named well operator, and participated in the work of plugging  
and filling the above well, and Randal Mick Oil &  
Gas Inspector representing the Director, say that said work was  
commenced on the 16 day of November, 1998, and that  
the well was plugged and filled in the following manner:

TYPE	FROM	TO	PIPE REMOVED	LEFT
Class A w/ 2% Prehydrated Gel & 1% Calicum Chloride	1905'	1085'	0	0
RFC Expanding Cement w/ 2% Calicum Chloride	1085'	682'	0	0
Class A Cement w/ 1% Calicum Chloride & 2% Prehydrated Gel	682'	Surface	0	0

Description of monument: 2'x2' Buried 3' Below Surface  
and that the work of plugging and filling said well was completed  
the 4 day of December, 1998.

And furthur deponents saith not.

Sworn and subscribe before me this 17 day of DEC., 1998  
My commission expires: AUG 16, 2001



Tracy J. Weeklev  
Carlise D. Proctor  
Tracy J. Weeklev  
Notary Public

Oil and Gas Inspector: \_\_\_\_\_

FEB 08 1999