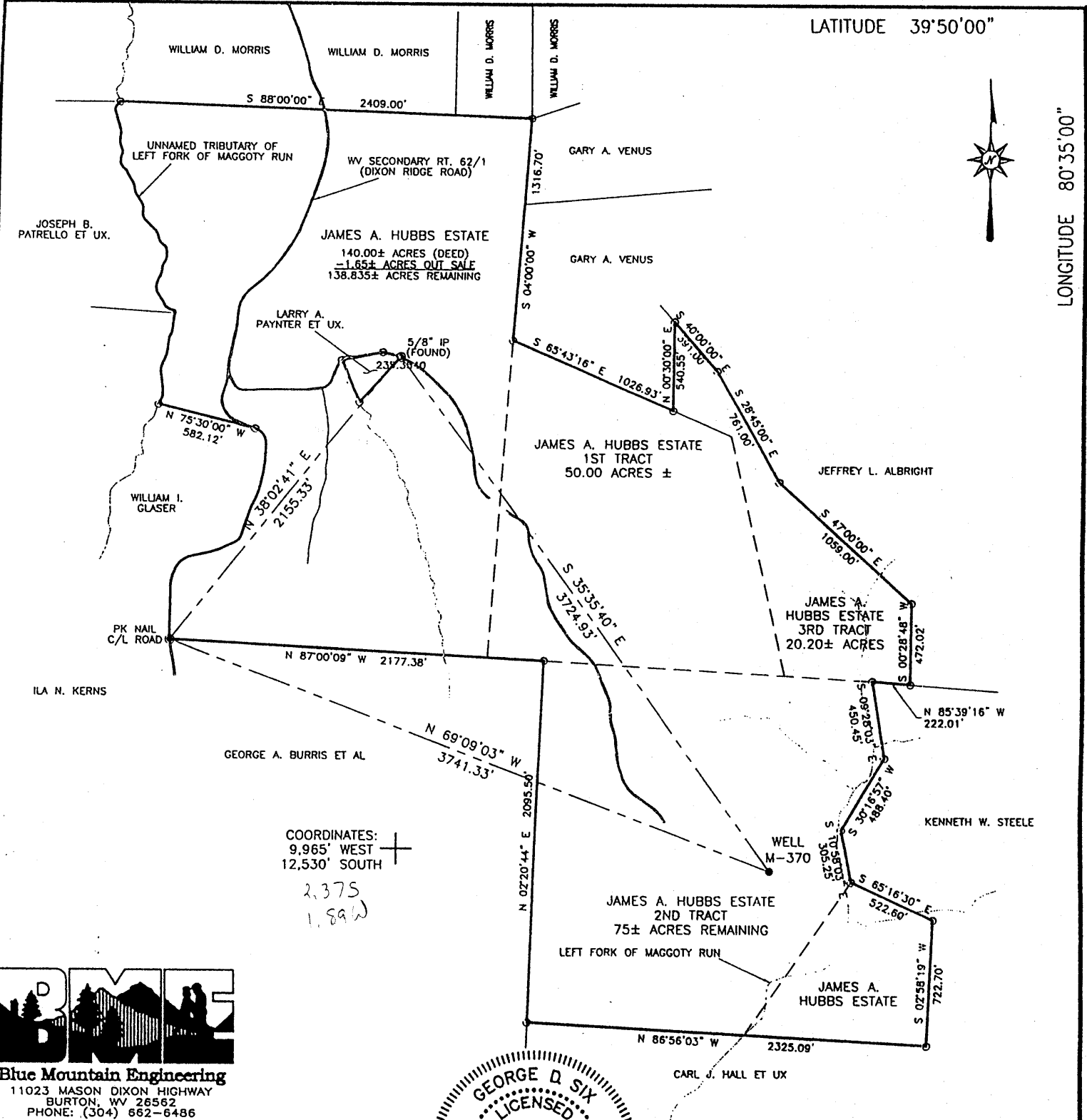


LATITUDE 39°50'00"

LONGITUDE 80°35'00"




COORDINATES:
9,965' WEST
12,530' SOUTH

2,375
1,892



Blue Mountain Engineering
11023 MASON DIXON HIGHWAY
BURTON, WV 26562
PHONE: (304) 662-6486



I THE UNDERSIGNED, HEREBY CERTIFY THAT THIS PLAT IS CORRECT TO THE BEST OF MY KNOWLEDGE AND BELIEF AND SHOWS ALL THE INFORMATION REQUIRED BY LAW AND THE REGULATIONS ISSUED AND PRESCRIBED BY THE DEPARTMENT OF ENERGY.

P.S. No. 2000 *George D. Six*

(+) DENOTES LOCATION OF WELL ON UNITED STATES TOPOGRAPHIC MAPS

DATE MARCH 17, 20 04
OPERATOR'S WELL NO. M-370
API WELL NO. 47 - 051 - 00629-P
STATE COUNTY PERMIT

MINIMUM DEGREE OF ACCURACY: 1/2500 FILE No.: M-370

SCALE: 1" = 800'

PROVEN SOURCE OF ELEVATION: U.S.G.S. MONUMENT - EASTON 1481.53'

STATE OF WEST VIRGINIA
DIVISION OF ENVIRONMENTAL PROTECTION
OFFICE OF OIL AND GAS



was 05170453

WELL TYPE: OIL: GAS: LIQUID INJECTION: WASTE DISPOSAL: "GAS" PRODUCTION: STORAGE: DEEP: SHALLOW:

LOCATION: ELEVATION: 1196.85' WATERSHED: LEFT FORK OF MAGGOTY RUN

DISTRICT: LIBERTY COUNTY: MARSHALL QUADRANGLE: CAMERON, WV 7.5'

SURFACE OWNER: JAMES A. HUBBS ESTATE ACREAGE: 75± ACRES REMAINING 2ND TRACT

ROYALTY OWNER: _____ LEASE ACREAGE: _____

PROPOSED WORK: _____ LEASE No.: _____

DRILL: _____ CONVERT: _____ DRILL DEEPER: _____ REDRILL: _____ FRACTURE OR STIMULATE: _____ PLUG OFF OLD: _____

FORMATION: _____ PERFORATE NEW FORMATION: _____ PLUG AND ABANDON: CLEAN OUT AND REPLUG: _____ OTHER: _____

PHYSICAL CHANGE IN WELL (SPECIFY): _____ TARGET FORMATION: NONE

ESTIMATED DEPTH: _____

WELL OPERATOR: Consolidation McELROY COAL Co., RIVER OPERATIONS DESIGNATED AGENT: MICHELE O'NEIL

ADDRESS: Rd #4, Box 425, Moundsville, WV 26041 ADDRESS: Rd #4, Box 425, Moundsville, WV 26041

MARS 0629 P


APR

LATITUDE

3950

8035

LONGITUDE



7'5 OGIS topo location

7.5' loc _____ 15' loc _____
 _____ (calc.) _____

Company ⁽⁰⁶⁷³⁾ Pennzoil

Farm George W. Hubbs 3 ~~_____~~

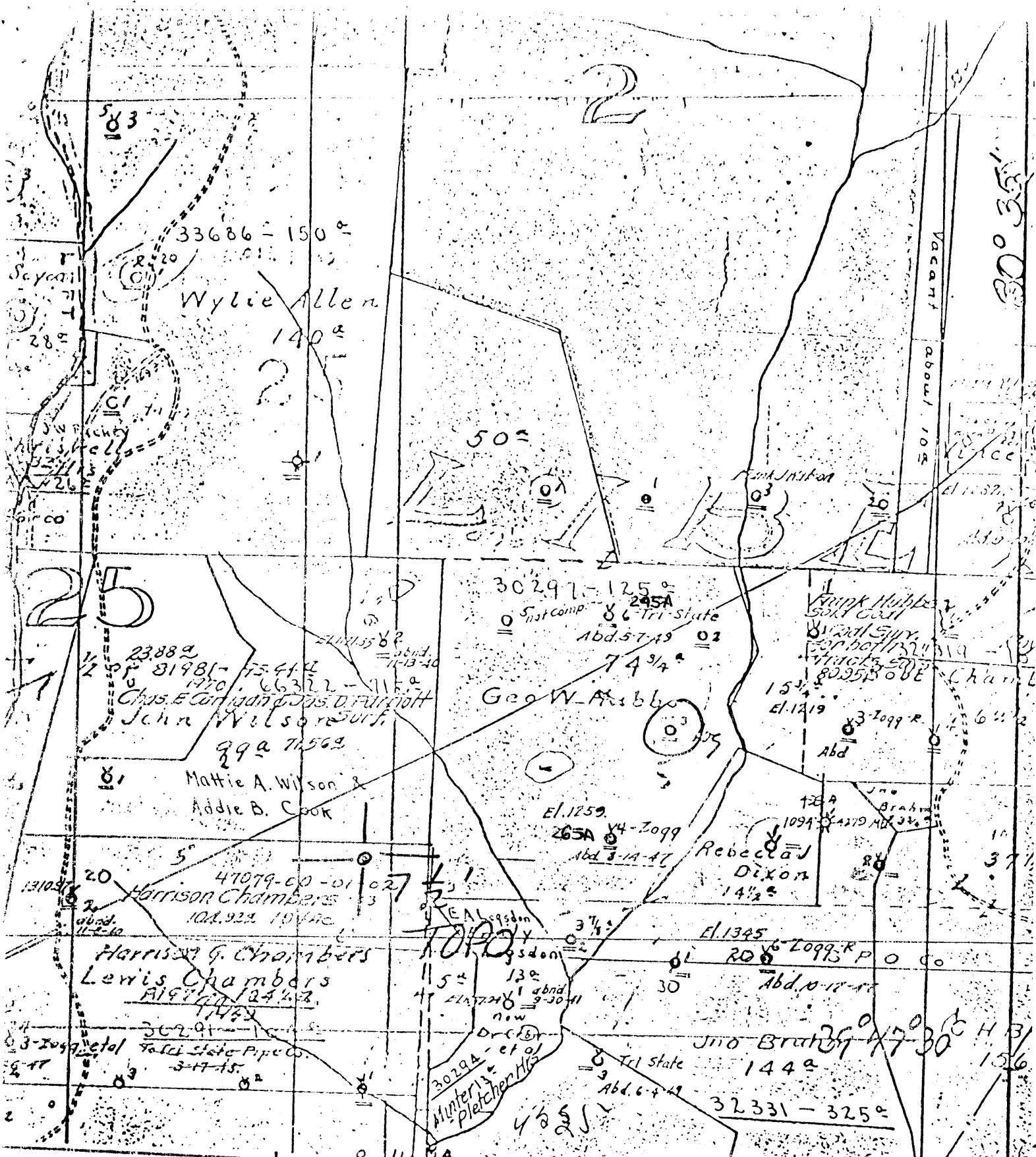
Quad ⁽²⁷⁸⁾ Cameron 7 1/2' / ⁽⁰¹⁹⁾ Cameron 15' Sc(8)

County Marshall


District Liberty (4)

WELL LOCATION MAP

File No. 051-629



DEPOTES LOCATION OF
L. ON UNITED STATES
TOPOGRAPHIC MAPS



STATE OF WEST VIRGINIA
DEPARTMENT OF MINES
OIL AND GAS DIVISION

DATE _____
OPERATOR'S WELL NO. 3
API WELL NO. _____
STATE COUNTY PERMIT
47 - 051 - 0629

WELL TYPE: OIL GAS _____ LIQUID INJECTION _____ WASTE DISPOSAL _____
(IF GAS, PRODUCTION _____ STORAGE _____ DEEP _____ SHALLOW _____
FORMATION: ELEVATION _____ WATER SHED _____
DISTRICT LION COUNTY MARSHALL
QUADRANGLE CAMELON 7.5
FACE OWNER _____ ACREAGE _____
GAS ROYALTY OWNER _____ LEASE NO. _____ LEASE ACREAGE _____
PROPOSED WORK: DRILL _____ CONVERT _____ DRILL DEEPER _____ REDRILL _____ FRACTURE OR
STIMULATE _____ PLUS OFF OLD FORMATION _____ PERFORATE NEW
FORMATION _____ OTHER PHYSICAL CHANGE IN WELL (SPECIFY) _____
PLUS AND ABANDON _____ CLEAN OUT AND REPLUS _____
WELL SET FORMATION _____ ESTIMATED DEPTH _____
OPERATOR _____ DESIGNATED AGENT _____
ADDRESS _____

W. Hubac - 3

APR 23 2004

51-629

51-629

Form 228 03504

WELL RECORD.

1377 1388

Geo. W. Hubbs

Liberty District Marshall County W. Va. State

Farm 125 Acres

Well No. 3.
Rig Commenced Aug. 12 1901.
Rig Completed " 20 1901.
Drilling Commenced " 25 1901.
Drilling Completed Oct. 31 1901.

Jas. M. Crawford Contractor.
Irvin & Moon Contractor.

ROCK FORMATION.	TOP.	BOTTOM.	REMARKS.
Conductor.		16	
Native Coal.	300	304	
Mapletown Coal	850	853	
Pittsburg Coal.	930	935	
Little Duckwood	1240	1270	
Big "	1440	1460	
Salt Land	1520	1840	
Big Limer	2090	2055	
" Injun	2055	2300	
Strong	2880	2895	
wooden	2930	2960	
" 1st Pay	2932		
" 2nd "	2946		
Total Depth		2963	

CASING RECORD.

Charged to Well.		Put in Well.		Pulled Out.		Left in Well.		Transferred Before Completion.		Left at Well, Not in Use.	
Feet	In	Feet	In	Feet	In	Feet	In	Feet	In	Feet	In
134	9	134	9	134	9					134	9
1486	8	1381	4	1022	10	358	6	1022	4	1022	10
2061	6	1875	-	1875	-					2061	6
2181	10	1936	8			1936	8	2281	1	171	
2292	10	2237	10			2237	10			55	

hours } 30. Bbls.

Approved by A. B. [Signature] Sept.